No. 827.—Major G. S. V. Ramanan, I.M.S. Acting Superintendent, Central Jail, Vizagapatam, to act as Superintendent, Central Jail, Cannanore.

No. 828.—Captain C. S. Gill, I.M.S., Acting Superintendent, Central Jail, Bellary, to act as Superintendent, Central Jail, Vizagapatam.

No. 829.—Mr. R. Howe, Superintendent, Junior Certified School, Ramnad and Acting Superintendent, Borstal School, Palamcottah, to act as Superintendent, Central Jail, Bellary.

No. 830.—Mr. W. O. Fonseca, Superintendent, District Jail, Berhampur, and Acting Superintendent, District Jail, Madura, to act as Superintendent, Borstal School, Palamcottah.

No. 831.—Khan Sahib Saiyid Ghulam Mustafa Sahib Bahadur, Acting Superintendent, Junior Certified School, Bellary, to act as Superintendent, District Jail, Madura.

No. 832.—Saiyid Ghulam Rasul Sahib Bahadur, to act as Superintendent, Junior Certified School, Bellary.

POSTING.

Fort St. George, July 19, 1933.

No. 833.—M.R.Ry. C. R. Krishna Rao Garu, Acting Subordinate Judge, Sub-Court, Ramnad, to be Sub-Court, Gudalur, as the Acting Subordinate Judge of that Court, vice M.R.Ry. U. Ramappa Avargal transferred.

SERVICES PLACED.

No. 834.—The services of Major L. R. Marshall Upshall, V.D., are placed at the disposal of the Chief Commissioner, Andaman and Nicobar Islands, for appointment as Superintendent, Cellular Jail, Port Blair.

WITHDRAWAL OF POWERS.

Fort St. George, July 15, 1933.

No. 835.—Under the provisions of section 41 of the Code of Criminal Procedure, 1898, the Governor in Council withdraws the powers of a Special Magistrate for the area comprised within the jurisdiction of the Bench of Magistrates at the places specified against their names conferred on the undermentioned gentlemen :—

M.R.Ry. Nilam Ranganatham Avargal (who has resigned his appointment)—Sankapet in the district of Chingleput.

Fort St. George, July 22, 1933

M.R.Ry. Padi David Garu (who has resigned his appointment)—Tekkali in the district of Ganjam.

INVESTITURE OF POWERS.

Fort St. George, July 15, 1933.

No. 836.—Under section 257 of the Code of Criminal Procedure, 1898, the undermentioned officers in the districts specified against their names are authorised to take down the evidence of witnesses with their own hand in the English language :—

M.R.Ry. Rao Sahib M. V. Velledi Avargal, District Magistrate—Tanjore.

Mr. R. B. MacEwen, I.C.S., District Magistrate—Ramnad.

Fort St. George, July 17, 1933.

Abdul Sattar Sahib Bahadur, Deputy Collector and First-class Magistrate—Tanjore.

Fort St. George, July 19 1933.

Mr. V. M. Kadva, I.C.S., District Magistrate—Kistna.

Fort St. George, July 21, 1933.

No. 837.—Under section 257 of the Code of Criminal Procedure, 1898, the undermentioned Deputy Collectors and First-class Magistrates in the districts noted against their names are authorised to take down the evidence of witnesses with their own hand in the English language :—

M.R.Ry C. Doraiswami Gavander Avargal—Chittoor.

R. Kulasekharam Nayudu Garu—Tanjore.

Fort St. George, July 14, 1933.

No. 838.—Under the provisions of section 14 of the Code of Criminal Procedure, 1898, the Governor in Council is pleased to confer upon M.R.Ry. Nimmanallur Sesha Ayyangar Veeraraghava Ayyangar Sub-Registrar of Mannamkudi, in the district of Tanjore, for the term of his appointment as Sub-Registrar of Mannamkudi, such of the ordinary and additional powers of a Magistrate of the third class as are specified hereunder in respect to offences under sections 3 to 5, both inclusive, of the Madras Towns Nuisances Act, 1889 and under sections 3, 4 and 13 of the Madras Gaming Act, 1930, which may be committed within the limits of the villages of Mannamkudi, Ayyampatti, Kottagaram and Annampatti, in the district of Tanjore :—

I. Ordinary powers.—Schedule III of the Code of Criminal Procedure, 1898, section 1. Items 1 to 9, 16, 18 and 17 to 20.

II. Additional powers.—Schedule IV of the Code of Criminal Procedure, 1898. Items 4 and 8 of the powers conferrable by the Local Government on a Magistrate of the third class.

Fort St. George, July 20, 1933.

No. 839.—Under section 12 of the Code of Criminal Procedure, 1898, the undermentioned officer in the district specified against his name is appointed to be a Magistrate of the second class and under section 37 he is invested with all the powers specified in the fourth schedule as powers which the Government may confer on a Magistrate of that class except the powers to record statements and confessions under section 164, to authorize the detention of accused persons in the custody of the police under section 167 and to pass orders as to first offenders under section 562, Criminal Procedure Code :—

Srimati Kshora Chandra Das, Deputy Tahsildar and Sub-Magistrate—Ganjam.

No. 840.—Under section 12 of the Code of Criminal Procedure, 1898, the undermentioned persons in the district of South Kanara are appointed to be Magistrates of the third class, and under section 37 they are invested with all the powers specified in the fourth schedule as powers which the Government may confer on a Magistrate of that class :—

M.R.Ry. Solomon Joshua, Head Clerk, Taluk Office, Coondapoor

M.R.Ry. H. Sundara Rao, Officiating Head Clerk, Revenue Divisional Office, Coondapoor.

Fort St. George, July 15, 1933.

No. 841.—The Governor in Council is pleased to appoint the undermentioned persons to be Special Magistrates for the area comprised within the jurisdiction of the Bench of Magistrates at the places specified against their names with the powers and subject to the terms and conditions specified in Notification No. 737, Home (Judicial), dated the 13th August 1919, published at pages 1040 and 1041 of Part I of the *Fort St. George Gazette* of the 26th idem, as amended by subsequent notifications :—

M.R.Ry Kotaru Kameswara Patrudu Garu } Rayavada in the district of Kistna.
M.R.Ry Pinnamaneni Puttayya Garu }

Habeeb Muhammad Mamakkayar Abdul Kayoo Marakkayar Sahib Bahadur—Kukkana in the district of Ramnad.

Fort St. George, July 17, 1933.

M.R.Ry. Thiruvath Ananda Kurup Avargal—Badagara in the district of Malabar.

Fort St. George, July 18, 1933.

Mrs. Daisy Gnanaolivu—Tanjore in the district of Tanjore.

Ummerchi Oppan Haji Sahib Bahadur—Badagara in the district of Malabar.

Fort St. George, July 19, 1933.

M.R.Ry. Sidham Setti Nanyanappa Setti Garu—Hospet in the district of Bellary

M.R.Ry Sevagur Ganapathi Thevar Sahayya Tevar—Sevagur in the district of Tinnevelly

Fort St. George, July 20, 1933.

M.R.Ry. Yeatrada Sambayya Garu—Hospet in the district of Bellary.

M.R.Ry. Muthappa Udaiyar Duraiswami Udaiyar Avargal—Lalgudi in the district of Trichinopoly

M.R.Ry Vellakal Subrahmanya Mudaliyar Shanmuganatha Mudaliyar Avargal—Tenkasi in the district of Tinnevelly.

M.R.Ry. Vidwan Kavil P. Rama Panikkar Avargal—Badagara in the district of Malabar.

NOTIFICATIONS.

Fort St. George, July 19, 1933

[G.O. Ms. No. 2447, Law (General)].

No. 542.—Under section 4 of the Madras Civil Courts Act, 1873 (III of 1873), as amended by Madras Act III of 1925, the Local Government after consultation with the High Court direct that the number of District Munsifs to be appointed to the District Munsif's Court, Salem in the district of Salem shall be one with effect from the date of completion of the judicial training of Mr. P. N. Ramaswami Ayyar, I.C.S.

Fort St. George, July 18, 1933

[G.O. Ms. No. 2435, Law (General)].

No. 543.—In partial modification of Law (General) Department Notification No. 471, dated the 21th June 1932, published at page 1102 of Part I of the *Fort St George Gazette*, dated the 28th June 1932 the Governor in Council is pleased to direct under the provisions of section 14 of the Code of Criminal Procedure, 1898, that the ordinary and additional powers of a Magistrate of the third class conferred on M.R.Ry. Venkatayagaru Selvarayagarlu, Sub Registrar of Parangipettai, in the district of Tranquebar, under the above notified order shall be exercised only in respect of offences up to section 18 of the Madras Registration of Births and Deaths Act, 1899.

Fort St. George, July 17, 1933

[G.O. Ms. No. 2414, Law (General)].

No. 544.—In supersession of Notification, No. 249, Law (General), dated 4th April 1929 published on pages 660 and 665 of Part I of the *Fort St. George Gazette*, dated 9th April 1929 and 16th April 1929, respectively and Notification No. 358, Law (General) dated 13th May 1929, published on pages 939 and 1000 of Part I of the *Fort St. George Gazette*, dated 21st May 1929 and 28th May 1929, respectively, notice is hereby given that under the proviso to clause (i) of sub-section (2) of section 1 of the Madras Hackery Carriage Act (V of 1911), as amended by Act III of 1924, it is proposed to extend the provisions of the said Act on or after the 15th February 1934 to the following parts of the Chittoor district :—

1 Tirupati municipality
2 Tiruchanur village.
3 Roads leading from—
(a) Tirupati to Renigunta.
(b) Tirupati to Chandragiri.
(c) Tirupati to Tiruchanur.

Persons having objections to the proposed extension of the Act are invited to lodge their objections before the District Magistrate, Chittoor, within two months from the publication of this notice.

V. N. VISWANATHA RAO,
Secretary to Government.

(Legislative.)

NOTIFICATION.

Fort St. George, July 19, 1933.

No. 21.—In pursuance of rule 3 (3) of the Madras Electoral Rules, His Excellency the Governor is pleased to nominate M.R.Ry. Rao Bahadur V. N. Viswanatha Rao Avargal to be a Member of the Madras Legislative Council.

R. V. KRISHNA AYYAR,
Secretary to the Council.

REVENUE DEPARTMENT.

LEAVE.

Fort St. George, July 15, 1933.

No. 192.—Srimati Anantamma Rath Mahasaya, Deputy Collector and Diwan to the Raja of Parlakimedi, leave on average pay without medical certificate for four months with effect from the date of his relief from his present post.

Fort St. George, July 17, 1933.

No. 193.—M.R.Ry. M. R. Ganapathi Ayyar Avargal, Deputy Collector, leave on average pay without medical certificate for two months with effect from 9th July 1933.

Fort St. George, July 19, 1933.

No. 194.—M.R.Ry. K. S. Narayana Ayyar Avargal, Deputy Collector and Additional Assistant Secretary, Board of Revenue, Land Revenue and Settlement, leave on average pay without medical certificate for two months and five days and leave on half average pay for one month and twenty five days in continuation thereof, with effect from the date of relief.

No. 195.—M.R.Ry. K. Viswanatha Rao Nayudu Garu, Deputy Collector and Special Officer for the revision of electoral rolls of local boards and municipalities, leave on average pay without medical certificate for two months with effect from the termination of his special duty.

EXTENSION OF LEAVE.

Fort St. George, July 20, 1933.

No. 196.—M.R.Ry. K. R Sundaram Ayyar Avargal, Deputy Collector, an extension of leave on average pay without medical certificate for one month and fifteen days in continuation of the leave granted in G.O. R. No. 343, Revenue, dated 6th June 1933.

APPOINTMENT.

Ganeshgudi Hill, July 18, 1933.

No. 197.—Under the proviso to Rule 2 (i) of the Madras Civil Service (Executive Branch) Rules, Srimati Gobinath Behera Mahasaya, Tahsildar, East Godavari, to act as Deputy Collector temporarily.

POSTINGS.

Fort St. George, July 14, 1933.

No. 198.—The following postings of deputy collectors are ordered :—

M.R.Ry. Rao Sahib V. Ponnuswami Pillai Avargal, Additional Treasury Deputy Collector, Tuticorin, on relief by the permanent Treasury Deputy Collector, to be Assistant Secretary, Board of Revenue, Land Revenue.

M.R.Ry. V. Seshagiri Rao Pantulu Garu, Assistant Secretary, Board of Revenue, Land Revenue, to be Additional Assistant Secretary, Board of Revenue, Land Revenue and Settlement, in relief of M.R.Ry. K. S. Narayana Ayyar Avargal.

M.R.Ry. B. Viraiahdrayya Garu, from general duty, Chittoor, to general duty, North Arcot.

M.R.Ry. M. Srinivasachari Avargal, from general duty, North Arcot, to be Special Assistant Settlement Officer, No II Party, Salem, and Special Deputy Collector in the districts of Salem, Trichinopoly, North Arcot and Kistna.

M.R.Ry. J. Balaji Rao Avargal, Special Assistant Settlement Officer, No. II Party, to be Special Assistant Settlement Officer in charge of that Party.

Fort St. George, July 17, 1933.

M.R.Ry. R. Kalasiaharam Nayudu Garu, from general duty, Guntur, to general duty, Tanjore, vice M.R.Ry. T. K. Sundararaja Mudaliyar Avargal.

[This cancels the posting of M.R.Ry. M. R. Ganapathi Ayyar Avargal to general duty, Tanjore, ordered in Government notification, dated 3rd July 1933.]

M.R.Ry. C. Duraiswami Gounder Avargal, on relief from the post of temporary Commissioner of Tirumala-Tirupathi Devasthanams, to general duty, Chittoor, in relief of M.R.Ry. B. Varahadrayya Garu.

Fort St. George, July 18, 1933.

M.R.Ry. K. Kunhikrishnan Nayar Avargal, Additional Treasury Deputy Collector, South Kanara district, on relief by the permanent Treasury Deputy Collector, to general duty, Malabar, in relief of Mr. H. E. Carleton, I.C.S.

Mr. G. Batty, on return from leave, to be Additional Treasury Deputy Collector, Coimbatore.

[This cancels the posting of M.R.Ry. K. Kunhikrishnan Nayar Avargal as Additional Treasury Deputy Collector, Coimbatore, ordered in Government notification, dated 11th March 1933.]

Srimati Gobinath Behera Mahasaya, to general duty, Anantapur.

M.R.Ry. T. S. Rajamayya Garu, from general duty, Anantapur, to general duty, Trichinopoly, in relief of Mr. H. C. M. McLaughlin.

ERRATA.

Fort St. George, July 15, 1933.

In the notification under section 4 (1) of the Land Acquisition Act I of 1894, as amended by the Land

' Acquisition Amendment Act XXXVIII of 1923 in respect of the lands required for a cart-track reserved in the commanded area of the Cauvery Mettur Project in 171, Madukkur village, Tanjore taluk, Tanjore district, published at page 1015 of Part I of the *Fort St. George Gazette*, date 1 ith July 1933—

For "Government, dry. T.S. No. 71 A-2 A, S. No. 73 A-2 A " read "Government, dry. T.S. No. 73 A-2 A 2, S.S. No. 73 A-2 A."

In the entry relating to Government, dry. T.S. No. 94 A/2 B—

For "Patta No. 94 AA 8 E" read "Patta No. 94 A-8 E."

For "Government, dry. S.S. dry, No. 87 Add1, read "Government, dry, S.S. No. 87 Add."

Fort St. George, July 15, 1933.

In the notification under section 4 (1) of the Land Acquisition Act I of 1894 as amended by the Land Acquisition Amendment Act XXXVIII of 1923 in respect of the land required for a cart-track reserved in the commanded area of the Cauvery Mettur Project in 173, Panchanadeeswaram village, Tanjore taluk, Tanjore district, published at page 882 of Part I of the *Fort St. George Gazette*, dated 13th June 1933—

In the heading to the schedule, delete "land channel" and insert "cart-track."

In the draft declaration under section 6 of the Land Acquisition Act I of 1894 as amended by the Land Acquisition Amendment Act XXXVIII of 1923 in respect of the land required for a cart-track reserved in the commanded area of the Cauvery-Mettur Project in 173, Panchanadeeswaram village, Tanjore taluk, Tanjore district, published at page 923 of Part I of the *Fort St. George Gazette*, dated 20th June 1933—

In the heading to the schedule, delete "land channel" and insert "cart-track."

ACQUISITION OF LANDS.

Fort St. George, July 14, 1933

Under section 4 of the Land Acquisition Act, the Governor in Council hereby declares that the land specified below and measuring 0·05 of an acre, be the same a little more or less is needed for a public purpose, to wit, for a field bathi; and, under sections 3 and 7 of the same Act, the Sub-Collector, Narsapur, is appointed to perform the functions of a Collector under the Act and directed to take order for the acquisition of the said land. A plan of the land is kept in the office of the Sub-Collector, Narsapur, and may be inspected at any time during office hours.

West Godavari district, Narsapur taluk,
Penugumanchili village.

	Area.
Government, wet, R.S. No. 83-1 A, belonging to Kurra Venkadu, bounded on the north by R.S. No. 85-5, east by R.S. No. 83-1 B, south by R.S. No. 83-3 A, west by R.S. No. 84	0·05
Government, wet, R.S. No. 83-3 A, belonging to Vaguvanchi Nagadu bounded on the north by R.S. No. 83-1 A, east by R.S. No. 83-5 B; south by R.S. No. 79-1; west by R.S. No. 84	0·09
Total ..	0·05

Fort St. George, July 12, 1933

Whereas it appears to the Government that the land specified below is needed for a public purpose, to wit, for improving the escape of Yernikamma of Vallachcheruvu, notice to that effect is hereby given to all whom it may concern in accordance with the provisions of section 4 (1) of the Land Acquisition Act I of 1894, as amended by the land acquisition Amendment Act XXXVIII of 1923; and the Governor in Council hereby authorizes the Revenue Divisional Officer, Pamidimukkala, his staff and workmen to exercise the powers conferred by section 4 (2) of the Act. Under section 3 (c) of the same Act, the Governor in Council appoints the Revenue Divisional Officer, Pamidimukkala, to perform the functions of a Collector under section 5-A of the Act.

Anantapur district, Kadiri taluk,
Nallacheruvu village.

	Approximate extent. Area.
Government, dry, S. No. 666-4 A, belonging to Pyatam Panagantapalli Subbudu, bounded on the north by S.No. 666-4 A 1, east by Nos. 661 and 664-1 B, south by Nos. 643-1 and 644-1; west by S.No. 666-4 A 2	0·15
Government, dry, S. No. 639/13 B, belonging to Jangala Narasappa, bounded on the north, east and south by S. No. 639/13 A; west by S. Nos. 661 and 649 ..	0·06
Total ..	0·21

Fort St. George, July 8, 1933.

Under section 4 of the Land Acquisition Act, the Governor in Council hereby declares that the land specified below and measuring 0·25 acre, be the same a little more or less is needed for a public purpose, to wit, for formation of Bathalavani tank of Amalapuram; and, under sections 3 and 7 of the same Act, the Assistant Agent, Peddapuram, is appointed to perform the functions of a Collector under the Act and directed to take order for the acquisition of the said land. A plan of the land is kept in the office of the Assistant Agent, Peddapuram, and may be inspected at any time during office hours.

East Godavari district, Yellavaram taluk,
Amalapuram village.

	Area.
Government, dry, part of S.S. No. 67-1 belonging to Vankatal Ramanadh Rao, Venkatramanamma Thalluluru Rao and Parimalam Rao, being minor mother and guardian Lakshmiamma, bounded on the north by R.S. No. 61, east by R.S. No. 67-2, south by R.S. No. 67, west by R.S. No. 66-3	0·23
Government, dry R.S. No. 66-3, belonging to Bathala Gangavadhani of Amalapuram, bounded on the north by R.S. No. 66, east by R.S. No. 61; south by R.S. No. 67; west by R.S. No. 66-4	0·01
Total ..	0·24

Fort St. George, July 8, 1933.

Under section 4 of the Land Acquisition Act, the Governor in Council hereby declares that the land specified below and measuring 0·01 of an acre, be the same a little more or less is needed for a public purpose, to wit, for extension of land to Krishnarao tank of Kirandiru; and, under sections 3 and 7 of the same Act, the Assistant Agent, Peddapuram, is appointed to perform the functions of a Collector under the Act and directed to take order for the acquisition of the said land. A plan of the land is kept in the office of the Assistant Agent, Peddapuram, and may be inspected at any time during office hours.

East Godavari district, Yellavaram taluk,
Kirandiru village.

	Area.
Government, wet, S. No. 24-2, belonging to Maddala Chinna Narasamma and Sarayya of Kirandiru bounded on the north by S. No. 24-1 .. east by S. No. 24; south by S. No. 24 1, west by S. No. 25-1	0·08
Government, wet, S. No. 24-1 belonging to Kunnamkutla Tirupatamma of Gosavaripalem, bounded on the north by S. No. 26 B, east by S. No. 24, south and west by S. No. 24-2	0·01
Government, dry, S. No. 25-1, belonging to Vinna Reddi, Ramayya of Kirandiru bounded on the north by S. No. 26-B, east, south and west by S. No. 25-2	0·01
Government, dry S. No. 25-2, belong to Kantamreddi Rabbu Rao of Peddapuram, bounded on the north and east by S. No. 26-1, south by S. Nos. 24-1 and 25-1, west by S. No. 25	0·01
Total ..	0·01

Fort St. George, July 12, 1933.

Under section 4 of the Land Acquisition Act, the Governor in Council hereby declares that the land specified below and measuring 2·25 acres, be the same a little more or less is needed for a public purpose, to wit, for a straight cut to Vaigaivaigu, a feeder to the Minor Irrigation North Tank, Enumadala; and under sections 3 and 7 of the same Act, the Revenue Divisional Officer, Guntur, is appointed to perform the functions of a Collector under the Act and directed to take order for the acquisition of the said land. A plan of the land is kept in the office of the Revenue Divisional Officer, Guntur, and may be inspected at any time during office hours.

Guntur district, Guntur taluk,
Enumadala village.

	Area.
Government, dry S. No. 742-2, belonging to Venkatapathi Sitaramayya of Guntur, Arundelpet, bounded on the north by R.S. No. 742-1 east by Nos. 715 part and 709 part, south by Nos. 1025-1 west by No. 743 part	0·22
Inam, dry S. No. 742-1, belonging to Venkatanadi Sitaramayya of Guntur, Arundelpet, bounded on the north by Sy. No. 742-2, east by Sy. No. 743 part; south and west by Sy. No. 744-1	2·03
Total ..	2·25

Fort St. George, July 8, 1933.

Under section 6 of the Land Acquisition Act, the Governor in Council hereby declares that the land specified below and measuring 0·32 of an acre, be the same a little more or less, is needed for a public purpose, to wit, for the formation of a cart-track; and, under sections 3 and 7 of the same Act, the Special Deputy

Collector No. III, Mannargudi, is appointed to perform the functions of a Collector under the Act and I direct to take order for the acquisition of the said land. Under sub-section (1) of section 17 of the Act the Governor in Council further directs that the possession of the said land may be taken on the expiry of fifteen days from the date of the publication of the notice mentioned in section 9 (1) of the Act. A plan of the land is kept in the office of the Special Deputy Collector No. III, Mannargudi, and may be inspected at any time during office hours.

Tanjore district, Pattukkottai taluk,
No. 9. Kavarappattu village.

Extent.	ACRE.
Government, dry, S. No. and T.S. No. in A-1 Adt. belonging to T. S. Kothayee, bounded on the north by No. 39 A-2 A-1, east by No. 39 A-1 A-2, south by No. 39 A-2 B, west by No. 39 B-2	0·02

Under section 6 of the Land Acquisition Act, the Governor in Council hereby declares that the land specified below and measuring 0·01 of an acre, is the same a little more or less, is needed for a public purpose, to wit, for the formation of a cart track, and under sections 3 and 7 of the same Act, the Special Deputy Collector No. III, Mannargudi, is appointed to perform the functions of a Collector under the Act and directed to take order for the acquisition of the said land. Under sub-section (1) of section 17 of the Act the Governor in Council further directs that the possession of the said land may be taken on the expiry of fifteen days from the date of the publication of the notice mentioned in section 9 (1) of the Act. A plan of the land is kept in the office of the Special Deputy Collector No. III, Mannargudi, and may be inspected at any time during office hours.

Tanjore district, Pattukkottai taluk,
No. 8. Okkanadu Kilayur village.

Extent.	ACRE.
Government, dry, S. No. and T.S. No. 33-1 2/7 B-1, belonging to 331, 8, Sella Nandhiyan, bounded on the north by No. 33-1 B-1 ; east by No. 33-1 B 7 B-1, south by No. 33-1 A , west by No. 33-1 B-7 B-2	0·01

J. A. THORNE,
Secretary to Government.

DEVELOPMENT DEPARTMENT.

LEAVE AND APPOINTMENT

Fort St. George, July 21, 1933.

No. 281.—(1) Mr. R. E. Cornwall, Deputy Conservator of Forests and Working Plans Officer, Lower Godavari Working Plans Division, leave on average pay for twenty-one days from 21st June 1933.

(2) During the absence of Mr. Cornwall on leave, Mr. Ramaswar Sahai, Assistant Conservator of Forests and Assistant Working Plans Officer, will attend to the current duties of the Working Plans Office.

NOTIFICATIONS.

Fort St. George, July 17, 1933.

No. 252.—Under the provisions of section 24 of the Madras Forest Act (V of 1882) the Governor in Council hereby declares that the area specified below which was declared to be Reserved Forest under section 16 of the Act, in Revenue Department Notification No. 79, dated 30th January 1909, published at pages 143 to 149, of Part I of the *Fort St. George Gazette*, dated 1st February 1909, shall cease to be Reserved Forest with effect from 1st August 1933 :—

South Kanara district, Puttur taluk,
No. 124. Sampaje village.

(Name of the reserved forest dereserved—No. 124. Sampaje M.F. (portion)—Area 3·20 acres.)

BOUNDARIES.

North and east.—Starting from a point on the southern boundary of this reserve 1·28 links east of cairn No. 95 the middle boundary link passes due north-east at cairn No. 97.

South and west.—Thence with the following bearings and distances to the starting point :—

Magnetic bearing in degrees.	Distance in links.	Magnetic bearing in degrees.	Distance in links.
222½	85	279½	60
252½	264	298	210
306½	75	342½	160
359½	197		

Brief description and reasons for dereservation.—The area contains no valuable growth. The diversion scheme of the Bangalore-Mercara Trunk Road passes through this area.

Fort St. George, June 30, 1933
(G.O. No. 750, Development).

No. 253.—In exercise of the powers conferred by sub-sections (1) and (2) of section 6 of the Sugar Industry (Protection) Act, 1932 (XIII of 1932) the Governor acting with Ministers is hereby pleased to make the following rules as to the matters to be affixed near the entrances to sugarcane factories in the Presidency of Madras for the information of sellers of sugarcane :—

RULES.

These rules may be called the Madras Sugar Industry (Protection) Rules, 1933.

2. (1) The owner of every sugar factory shall affix or cause to be affixed in a conspicuous place near the main entrance to the factory, a notice in the form appended to these rules in the vernacular or vernaculars current in the locality in which the factory is situated, stating the price at which sugarcane is being bought at the factory and giving particulars as to how such price has been fixed.

(2) The said notice shall be correctly maintained and kept up to date and any change therein the price of sugarcane or in the method of fixing the price shall be entered in such notice as soon as possible after such change comes into force.

3. The notice shall state the price for a standard maund (82 3 lb.) of sugarcane and if the maund in use at the factory is not the same as the standard maund, the relation of the maund in such use to the standard maund shall be specified in the notice.

4. The owner of any sugar factory who contravenes the provisions of rule 2 or rule 3 shall be punishable with fine which may extend to five hundred rupees.

Form.

(See rule 2.)

Notice regarding the price at which sugarcane is being bought at this factory.

Name of factory

1. The price at which sugarcane is bought at this factory is annas per standard maund of 82 3 lb. (The maund in use at the factory is equivalent to of the standard maund.)

2. The price specified above is inclusive of transport charges, dryage, collanation and supervision charges.

(Here give the particulars showing how the price has been fixed.)

Signature of the manager or owner of the factory.

Dated

ACQUISITION OF LAND.

Fort St. George, July 8, 1933.

Under section 6 of the Land Acquisition Act I of 1894 as Amended by Act XXXVIII of 1923, the Governor in Council and the Governor acting with Ministers hereby declare that the land specified below and measuring 3·38 acres, be the same a little more or less, is needed for a public purpose, to wit, for the formation of Vallur tank ; and, under sections 3 and 7 of the same Act, the Revenue Divisional Officer, Nellore, is appointed to perform the functions of a Collector under the Act and directed to take order for the acquisition of the said land. A plan of the land is kept in the office of the Revenue Divisional Officer, Nellore, and may be inspected at any time during office hours.

Nellore district, Nellore taluk,
Tallapudi Vallur village.

	Acs.
Government, dry, S. No. 143, belonging to Devar Lakshmidevamma and Pedda Akkamma, bounded on the north by S. No. 236, east by S. Nos. 244 and 247 ; south by S. No. 247 ; west by S. Nos. 247 and 236	1·46
Government, dry, S. No. 245, belonging to Vallur Chenkaiyya, Vallur Penchiamma, Vallur Pitchamma and Vallur Ramayya, bounded on the north by S. No. 240 ; east, south and west by S. No. 245	2·02
Government, dry, S. No. 236—2, belonging to Devar Rajal Kodal Pichal Venkataramayya Kodal, Pichal Thirumala Kodal, Pichal Selamal Kodal and Devar Subbaramal Kodal, bounded on the north, east, south and west by S. No. 143	0·90
Government, dry, S. No. 236-C, belonging to same as S. No. 236-B, bounded on the north, east, south and west by S. No. 240	0·55
Total	5·33

C. A. HENDERSON,
Secretary to Government.

PUBLIC WORKS AND LABOUR DEPARTMENT.

LEAVE.

Fort St. George, July 17, 1933.

No. 232.—M R Ry V. Satyanarayana Rao, Assistant Engineer, Western Subdivision, Kistna Western Division, Nellore Circle, leave on average pay without medical certificate for two months from 1st August 1933 or date of relief.

EXTENSION OF LEAVE.

Fort St. George, July 18, 1933

No. 264.—Mr. W. J. Davis, Executive Engineer, extension of leave on half average pay up to 30th September 1933.

APPOINTMENTS.

Fort St. George, July 18, 1933.

No. 265.—M R Ry. E. P. Vyravanathan Ayyar, Assistant Engineer, Grand Anicut Subdivision, River Conservancy Division, Tanjore Circle, held full additional charge of the Lower Anicut Subdivision of the same division from the afternoon of 11th May 1933 to the forenoon of 1st June 1933.

No. 266.—M R Ry. M. S. Venkatarama Ayyar, Assistant Engineer, Periyar Sub division, Periyar Division, held full charge of the Chinnampatti section of the same subdivision in addition to his own duties from the forenoon of 11th March 1933 to the forenoon of the 20th April 1933.

ERRATA.

Fort St. George, July 14, 1933.

In the notification under sub-sect on (1) of section 48 of the Land Acquisition Act I of 1894, as amended by the Land Acquisition Amendment Act XXXVIII of 1923, relating to the land modified under section 4 (1) of the Act in No 141, Nemmeli village, Nannargudi taluk, Tanjore district, published at page 935 of Part I of the *Fort St. George Gazette*, dated 20th June 1933.

Notification published in the *Fort St George Gazette*, Part I at page 1753, dated 22nd September 1925, as amended by erratum published at page 700 of Part I of the *Fort St George Gazette*, dated 30th March 1926—

Survey number.	Extent withdrawn.	Extent retained.
	Ac.	Ac.
Government, dry—		
'39-1 ..	*For* '0·28 out of 0·32'	
	Read '0·32'	
'39-4 ..	.. '0·32'	
	For	
'102 A-16 ..	.. '0·12'	
	Read	
'103 A-10 ..	.. '0·15'	
	For	
'136-4 ..	.. '0·26 out of 0·30'	
	Read	
'139-1 ..	.. '0·26 out of 0·30'	
	For	
'139 A-11 ..	.. '0·12 out of 0·30'	
	Read	
'79 A-11 ..	.. '0·12 out of 0·14'	

In the declaration under section 6 of the Land Acquisition Act I of 1894, as amended by the Land Acquisition Amendment Act XXXVIII of 1923, in respect of the lands required for the feed channels of the canal system of the Cauvery-Mettur Project in No 164, Nil Uluvan village, Tanjore taluk, Tanjore district, published at pages 908-909 of Part I of the *Fort St. George Gazette*, dated 20th June 1933—

Page 908—

In the entry relating to Government, dry, Rs. 61-8 B, G.S. No. 61-7, *for* '1·07, *read* '2·03.'

Fort St. George, July 13, 1933.

In the notification under section 4 (1) of the Land Acquisition Act I of 1894, as amended by the Land Acquisition Amendment Act XXXVIII of 1923, published at pages 918 and 920 of Part I of the *Fort St. George Gazette*, dated 13th June 1933—

Page 920—

In the entry relating to Government, dry, R.S. No. 48-2 part, T.S. No. 48-2 A, *for* ' read by T.S. No. 48-2 B, south and read by T.S. No. 48-2 B, east' *read* ' read by T.S. No. 48-2 B, west by T.S. No. 48-2 B, T.S. No. 48-2 A, T.S. No. 48-2 B, north and read by T.S. No. 48-2 B, east by T.S. No. 48-2 B, T.S. No. 48-2 A, T.S. No. 48-2 B, south and read by T.S. No. 48-2 B, west by T.S. No. 48-2 B, T.S. No. 48-2 A, T.S. No. 48-2 B.'

In the entry relating to Government, dry, R.S. No. 107 part, T.S. No. 107 B 1, *for* 'R.S. No. 107 part,' *read* 'R.S. No. 107 part.'

In the entry relating to Government, dry, R.S. No. 66 A-9 part, T.S. No. 66 A-9 A, *for* 'T.S. No. 66 A-9 A,' *read* 'T.S. No. 66 A-9 A, northern boundary, 0·10 chain, T.S. No. 66 A-9 A, eastern boundary, 0·10 chain, T.S. No. 66 A-9 A, southern boundary, 0·10 chain, T.S. No. 66 A-9 A, western boundary, 0·10 chain,' and in line 3, *read* '·07, Perianeri Layan.'

To the declaration under section 6 of the Land Acquisition Act I published at page 938 of Part I of the *Fort St George Gazette*, dated 6th June 1933, relating to Muhnainagaram village, Kulittalai taluk, Tiruchirapalli district.—

Item, dry, S. No. 178-2 B—

For 'No. 40, Bakkamangam,' *read* 'No. 40, Sakkarayanallur.'

For 'No. 70, Palanda Andi,' *read* 'No. 70, Palani Andi.'

Fort St. George, July 18, 1933.

In the notification under section 4 (1) of the Land Acquisition Act I of 1894, as amended by the Land Acquisition Act XXXVIII of 1923, published at page 1035 of Part I of the *Fort St. George Gazette*, dated 1st September 1932, in respect of the land to be acquired for the formation of a ring bund on the eastern side of the inlet of the Maldan channel in addition to the Govindha Rao Thottam attached to 50 Pallagraharam village, Tanjore taluk.

For the name of the village, read 'Govindha Rao Thottam (Garden land) attached to No. Pallagraharam village.'

For 'Southern boundary, 17-1 B and village No. 7, Yelur' read 'southern boundary, 17-1 B and village No. 1, Yelur (Mathrai).'

Fort St. George, July 19, 1933.

In the notification under section 4 (1) of the Land Acquisition Act I of 1894, as amended by the Land Acquisition Amendment Act XXXVIII of 1923, in respect of lands required for field and rear channels of the Oman I Anicut System of the Cauvery-Mettur Project, in No. 13, Pekkarambakkam village, Pattukkottai taluk, Tanjore district, published at page 1003 of Part I of the *Fort St. George Gazette*, dated 27th June 1933.

In the entry relating to Government, dry, T.S. No. 30 II A-2, for "Chinna Tottam" occurring in the second line, read "Periya Tottam."

NOTIFICATIONS.

Fort St. George, July 17, 1933
(G.O. Ms. No. 1061 P.)

No. 257.—In exercise of the powers conferred by sub-rule (2) of rule 5 of the Indian Electricity Rules, 1922, the Governor in Council is pleased to direct that the following amendments be made to paragraph 3 (i) of G.O No. 780 W, dated 1st April 1933, published at pages 676-677 of Part I of the *Fort St. George Gazette*, dated 12th April 1933 :—

AMENDMENTS.

(i) *For* the words "period of twelve calendar months" occurring in paragraph 3 (i), *substitute* the words "official year;" and

(ii) *for* the words "period of twelve months" occurring in the proviso to paragraph 3 (i), *substitute* the words "official year."

Fort St. George, July 18, 1933.

No. 258.—Whereas it appears to the Government that land is needed in the villages mentioned below in Omalur taluk of the Salem district for the construction of the Mecheri-Taplot section of the Toppur-Mettur road, notice is hereby given to all whom it may concern, in accordance with the provisions of section 4 (1) of the Land Acquisition Act, that the Government hereby authorise the staff and workmen of the Public Works Department as to execute the powers conferred by section 4 (1) of the Act. Under section 17 (1) of the same Act, the Government appoint the Revenue Divisional Officer, Sankari, to perform the functions of a Collector under section 5 A of the Act :—

Villages through which the road is required to pass.

Omalur taluk, Salem district.

1 Annuram (of Hokkanapatti tarafi).
2 Thethipatti.
3 Nellur.
4 Sokkanapalle.

Fort St. George, July 13, 1933.

No. 259.—Under section 48 (1) of the Land Acquisition Act I of 1894, as amended by Act XXXVIII of 1923 the Governor in Council hereby withdraws from the acquisition of the undermentioned lands in Valluvur village, Papanasam taluk, Tanjore district, included in the notification under section 4 (1) of the Act published at page 1781 of Part I of the *Fort St. George Gazette*, dated 22nd September 1925.

Survey Number and Subdivision.			Extent withdrawn.		
			Acres.		
Government, wet, S. No. 377-6	..	..	0·15	out of	0·25 acre.
Do.	S. No. 377-7	..	0·15	"	0·25 "
Do.	S. No. 377-8	..	0·06	"	0·10 "
Do.	S. No. 377-9	..	0·09	"	0·15 "
Do.	S. No. 377-10	..	0·09	"	0·15 "
Do.	S. No. 377-11	..	0·11	"	0·18 "
Government, dry, S. No. 379-3		..	0·09	"	0·15 "
Do.	S. No. 379-4	..	0·09	"	0·15 "
Government, wet, S. No. 385-5		..	0·02	out of	0·04 acre.
Do.	S. No. 391-5	..	0·05	"	0·10 "
Government, dry, S. No. 391-7		..	0·01		
Government, wet, S. No. 391-8		..	0·06	out of	0·25 acre.
Do.	S. No. 392-2	..	0·05	"	0·10 "
Do.	S. No. 394-4 A	..	0·13	"	0·25 "

Fort St. George, July 28, 1933.

No. 280.—Under sub-section (1) of section 4 of the Land Acquisition Act I of 1894, as amended by the Land Acquisition Amendment Act XXXVIII of 1923, the Governor is hereby withdraw from the acquisition of the undermentioned land in 1925, Mathi Iswaran and village, Nannilam taluk, Tanjore district, specified in the notification under section 4 (1) of the Land Acquisition Act at page 1758 of Part I of the *Fort St. George Gazette*, dated 22nd September 1925 as being required for the canal system of the Cauvery-Mettur Project.

			Extent to be withdrawn.	
			Acre.	Cent.
Inam, dry, S. No. 19	..	..	Each out of	20·24

ACQUISITION OF LANDS.

Fort St. George, July 7, 1933.

Under section 6 of the Land Acquisition Act, the Governor in Council hereby declares that the land specified below and measuring 0·44 of an acre, be the same a little more or less, is needed for a public purpose, to wit, for the formation of the left flood bank of Kanjiru drain; and under sections 3 and 7 of the same Act, the Revenue Divisional Officer, Ellore, is appointed to perform the functions of a Collector under the Act and directed to take order for the acquisition of the said land. A plan of the land is kept in the office of the Revenue Divisional Officer, Ellore, and may be inspected at any time during office hours.

West Godavari district, Ellore taluk,
Pedapadu village.

	Acre.
Government, dry, Rev. S. No. 710 B, belonging to Kotnoni Venkatadri, Kotnoni Ramalingamurti Rao and Kotnoni Krishnamurti being owner under and granting Rajahmundry Rao bounded on the north by Rev. S. No. 1644, east by Rev. S. No. 713 B and village No. 29 Satyavolu, south and west by village No. 29 Satyavolu	0·21
Government, wet, Rev. S. No. 713 B, belonging to Garapati Ramayya and Garapati Venkatasubbaiyya, bounded on the north by Rev. S. No. 1647, east by Rev. S. No. 1644 and village No. 29, Satyavolu, south by village No. 29 Satyavolu, west by Rev. S. No. 710 B and village No. 29, Satyavolu	0·43
Total ..	0·64

Fort St. George, July 10, 1933.

Under section 6 of the Land Acquisition Act, the Governor in Council hereby declares that the land specified below and measuring 0·03 of an acre, be the same a little more or less, is needed for a public purpose, to wit, for the excavation of the Gollai channel; and, under sections 3 and 7 of the same Act, the Revenue Divisional Officer, Bhimavaram, is appointed to perform the functions of a Collector under the Act and directed to take order for the acquisition of the said land. A plan of the land is kept in the office of the Revenue Divisional Officer, Bhimavaram, and may be inspected at any time during office hours.

West Godavari district, Bhimavaram taluk,
Kondapudi village.

	Acre.
Kshachited peasal inam, dry, (basal wet), R.S. No. 261 A, belonging to Kolla Mukkhalinga and Kamaraju Rayayya, bounded on the north by R.S. No. 75, east by C.S. No. 804 B, south and west by village No. 16 Vendra	0·03

Under section 6 of the Land Acquisition Act, the Governor in Council hereby declares that the land specified below and measuring 1·10 acres, be the same a little more or less, is needed for a public purpose, to wit, for repairs to the flood damages to the left bank of Gokivada Gedda below Yedumalla dam; and, under sections 3 and 7 of the same Act, the Revenue Divisional Officer, Narsapuram, is appointed to perform the functions of a Collector under the Act and directed to take order for the acquisition of the said land. A plan of the land is kept in the office of the Revenue Divisional Officer, Narsapuram, and may be inspected at any time during office hours.

Vizagapatam district, Sarvasiddhi taluk,
Kotapuram village.

	Acre.
Government, wet, S. No. 304/1, belonging to Nagavalli Venkateswarulu, bounded on the north by No. 303, east by No. 304/2 (3-3) south by No. 304/2 west by No. 304/1	0·16
Government, wet, S. No. 304/2 belonging to Nagavalli Venkatarao, bounded on the north by No. 304/1, east by No. 304/3, south by No. 304/2 and west by No. 304/1	0·01
Government, wet, S. No. 304/3 belonging to Nagavalli Venkatayya, bounded on the north by No. 304/2 east by No. 304/3, 304/4 and 305/4 south by No. 305, west by No. 305/1	0·27
Endowment land, inam, wet S. No. 305/1 B, belonging to Sankaraya Agraharam, Nagavalli as Communidivaru, bounded on the north by No. 305/1 west by No. 312/1 C, south by No. 310/1, west by No. 312/1 A	0·26
Government, wet, S. No. 330/1 A, belonging to Sivakavya D. Venkatavarmi and Veeranna, bounded on the north by No. 329/2 east by No. 330/1 B, south by No. 329/2 B, west by No. 331	0·25
Government wet, S No. 330/2 A belonging to Ramana Pothuraju and brothers Rao, bounded on the north by No. 330/1 A, east by No. 329/2 B, south by No. 329/2 I west by No. 331	0·15
Total ..	1·10

Under section 6 of the Land Acquisition Act, the Governor in Council hereby declares that the land specified below and measuring 0·02 of an acre, be the same a little more or less, is needed for a public purpose, to wit, for excavation of a channel; and, under sections 3 and 7 of the same Act, the Revenue Divisional Officer, Chidambaram, is appointed to perform the functions of a Collector under the Act and directed to take order for the acquisition of the said land. A plan of the land is kept in the office of the Revenue Divisional Officer, Chidambaram, and may be inspected at any time during office hours.

South Arcot district, Vriddhachalam taluk,
Tivalur village.

	Acre.
Government, wet, R.S. No. 103-6 B, belonging to L. Rasimuthu Pillai, bounded on the north by R.S. No. 103-4 A; east by R.S. No. 103-6 B, south by R.S. No. 103 ; west by R.S. No. 103-5	0·02

Fort St. George, July 12, 1933.

Under section 6 of the Land Acquisition Act, the Governor in Council hereby declares that the land specified below and measuring 0·12 of an acre, be the same a little more or less, is needed for a public purpose, to wit, for field channels of the Canal System of the Cauvery-Mettur Project; and under sections 3 and 7 of the same Act, the Special Deputy Collector No. VII, Tanjore, is appointed to perform the functions of a Collector under the Act and directed to take order for the acquisition of the said land. Under sub-section (1) of section 17 of the Act, the Governor in Council further directs that the possession of the said land may be taken on the expiry of fifteen days from the date of the publication of the notice mentioned in section 9 (1) of the Act. A plan of the land is kept in the office of the Special Deputy Collector No. VII, Tanjore, and may be inspected at any time during office hours.

Tanjore district, Tanjore taluk,
No. 172, Padaveur village.

	Acre.
Field channel.	
Government, dry, No. 260-3 B, belonging to Sri V. Chidambara Ashtakarar, Sthalar Perumiyadi Sembiandan, bounded on the north by No. 79 Vilar kudia Cultivation Inam, east by No. 260-1 B, south by No. 78 Vilar kudia Cultivation inam, west by No. 259-3 A.	0·12
Government, dry, No. 249-3 A, belonging to Messrs. M. Chithra Athanna and Rai Anandi, purchasers Divans Tyagu bounded on the north by No. 79 Vilar kudia Cultivation Inam; east and south by No. 249-2 B, west by No. 249-1 A	0·02
Total ..	0·13

Under section 6 of the Land Acquisition Act, the Governor in Council hereby declares that the land specified below and measuring 0·20-0·30 of an acre, be the same a little more or less, is needed for a public purpose, to wit, for a field channel of the Cauvery-Mettur Project; and under sections 3 and 7 of the same Act, the Special Deputy Collector No. I, Mannargudi, is appointed to perform the functions of a Collector under the Act and directed to take order for the acquisition of

the said land. Under sub-section (1) of section 17 of the Act the Governor in Council further directs that the possession of the said land may be taken on the expiry of fifteen days from the date of the publication of the notice mentioned in section 9 (1) of the Act. A plan of the land is kept in the office of the Special Deputy Collector No. I, Mannargudi, and may be inspected at any time during office hours.

Tanjore district, Pattukkottai taluk,
Inam Andami village.

	ACRS.
Ryoti, dry, [illegible] S. No. 80-5 B, [illegible] [illegible], bounded on the north by No. [illegible] A & 2 B, east by No. 80-5 A, south by Nos. 82 and 80-2 [illegible], west by No. [illegible]	0·02
Ryoti, dry, [illegible] S. No. 80-2 D, [illegible] [illegible] Ayyar, [illegible] Ayyar, bounded on the north by No. [illegible], east by No. [illegible], south by No. 80-2 [illegible], west by Nos. 80-2 B and 81-2 A	0·05
Sarvadiyam, wet, [illegible] vayal, S. No. 84-1 D, [illegible] Ayyar, bounded on the north by Nos. 73 and 84-2 [illegible], east by Nos. [illegible] and 86-1 B, south by No. 84-4 A & 3 B, west by No. 84-4 A	0·04
Sarvadiyam, wet, [illegible] vayal, S. No. 84-3 B, [illegible] Ammal, bounded on the north by No. 84-2 B, east and south by No. 84-3 C; west by No. 81-3 A	0·01
Sarvadiyam, wet, [illegible] vayal, S. No. 84-2 B, [illegible] Ayyar and [illegible], bounded on the north and east by No. 84-2 C; west by No. 84-2 B; west by No. 84-2 A	0·00436
Sarvadiyam, wet, [illegible] vayal, S. No. 86-5 B, [illegible] Ammal, bounded on the north by Nos. 79 and 85-3 B; east by No. 79, south by No. 86-3 C, west by No. 86-5 A	0·04
Sarvadiyam, wet, [illegible] vayal, S. No. 85-3 B, [illegible], bounded on the north by No. 85-4 B, east by No. 79, south by No. 85-2 B, west by No. 85-3 A	0·04
Sarvadiyam, wet, [illegible] vayal, S. No. 87-1 B, [illegible] S. Rajagopala Ayyar, bounded on the north by No. 87-4 C & A, east by No. 17-4 C, south by No. 85-3 A & B, west by No. 85-3 A	0·05
Sarvadiyam, wet, [illegible] vayal, S. No. 87-4 C, [illegible] S. Balakrishna [illegible], bounded on the north by No. 87-4 A, east by No. 87-4 D; south by No. 87-4 B, west by No. 87-4 B	0·02
Total ..	0·26436

Fort St. George, July 14, 1933.

Under section 6 of the Land Acquisition Act, the Governor in Council hereby declares that the land specified below and measuring 2·56 acres, be the same a little more or less, is needed for a public purpose, to wit, for the Pudupatnam Main channel; and, under sections 3 and 7 of the same Act, the Special Deputy Collector No. VI, Pattukkottai, is appointed to perform the functions of a Collector under the Act and directed to take order for the acquisition of the said land. A plan of the land is kept in the office of the Special Deputy Collector No. VI, Pattukkottai, and may be inspected at any time during office hours.

Tanjore district, Pattukkottai taluk,
Zamin Kattaiyankadu village.

	ACS.
Ayyanarkulam veppal, R.S. No. 4 part, T.S. No. 6-2, tank poramboke, [illegible] V. Rama Malaiyilan, bounded on the north by No. 6-3, east and south by No. 32, west by No. 1-1	0·92
Ayyanarkulam veppal, R.S. No. 3 part, T.S. No. 6-3, tank poramboke, [illegible] V. Rama Malaiyilan, bounded on the north by Nos. 1 and 6-2, east by No. 33, south by Nos. 31 and 6-2, west by Nos. 1 and 6-2 & 4	0·45
Ayyanarkulam veppal, R.S. No. 36 part, T.S. No. 8-2, channel poramboke, [illegible] V. Rama Malaiyilan, bounded on the north by Kattaiyankadu [illegible] (Ammalaisamudram), east by No. 8-3, south by No. 47, west by No. 8-1	0·55
Ayyanarkulam veppal, R.S. No. 36 part, T.S. No. 8-3, tank, dry cart-track on ground, [illegible] V. Rama Malaiyilan, bounded on the north by Kattaiyankadu [illegible] (Ammalaisamudram), east by Puravam, south by No. 47, west by No. 8-4	0·64
Total ..	2·56

Fort St. George, July 13, 1933.

Under section 6 of the Land Acquisition Act, the Governor in Council hereby declares that the land specified below and measuring 0·02 of an acre, be the same a little more or less, is needed for a public purpose, to wit, for the Sethubhavachatram No. 7 channel; and, under sections 3 and 7 of the same Act, the Special Deputy Collector No. VI, Pattukkottai, is appointed to perform the functions of a Collector under the Act and directed to take order for the acquisition of the said land. A plan of the land is kept in the office of the Special Deputy Collector No. VI, Pattukkottai, and may be inspected at any time during office hours.

Tanjore district, Pattukkottai taluk, Inam Raghunayakapuram attached to Raghunathapuram village.

	ACS.
Part settlement of [illegible], Inam, dry, T.S. No. 10-10 [illegible], [illegible] V. M. [illegible], V. [illegible] Ayyar, [illegible] Ayyar, [illegible], bounded on the north by [illegible], east by No. [illegible] Inam [illegible], south by [illegible], west by No. [illegible]	0·02

Fort St. George, July 13, 1933.

Under section 6 of the Land Acquisition Act, the Governor in Council hereby declares that the lands specified below and measuring 0·28 of an acre, be the same a little more or less, is needed for a public purpose, to wit, for drainage channel in the commanded area of the Cauvery Mettur Project; and, under sections 3 and 7 of the same Act, the Special Deputy Collector No. VIII, Tanjore, is appointed to perform the functions of a Collector under the Act and directed to take order for the acquisition of the said lands. Under sub-section (1) of section 17 of the Act, the Governor in Council further directs that the possession of the said lands may be taken on the expiry of fifteen days from the date of the publication of the notice mentioned in section 9 (1) of the Act. A plan of the land is kept in the office of the Special Deputy Collector No. VIII, Tanjore, and may be inspected at any time during office hours.

Tanjore district, Pattukkottai taluk,
No. 15, Tondaravirupatti village.

	ACRS.
Government, wet, T.S. No. 6-32 B, belonging to [illegible], bounded on the north by No. 6-33 B; east by No. V. No. 15 [illegible] Melpadi; south by No. 6-33 B, west by No. 6-34 A	0·09
Government, wet, T.S. No. 6-33 B, belonging to [illegible], bounded on the north by No. 7-17 C, east by V. No. 16 [illegible] Melpadi; south by No. 6-34 B, west by No. 6-33 A	0·03
Government, wet, T.S. No. 7-17 B, belonging to [illegible], bounded on the north by No. 7-15 B, east by V. No. 16 [illegible] Melpadi, south by No. 7-17 C; west by No. 7-17 A	0·07
Government, wet, T.S. No. 7-15 B, belonging to [illegible], bounded on the north by No. 7-14 B, east by V. No. 16 [illegible] Melpadi; south by No. 7-17 B, west by No. 7-15 A	0·04
Government, wet, T.S. No. 7-16 B, belonging to [illegible], bounded on the north by No. 7-14 B, east by V. No. 16 [illegible] Melpadi, south by No. 7-15 B; west by No. 7-16 A	0·05
Total ..	0·28

Under section 6 of the Land Acquisition Act, the Governor in Council hereby declares that the land specified below and measuring 0·18 of an acre, be the same a little more or less, is needed for a public purpose, to wit, for a field channel of the Cauvery Mettur Project; and, under sections 3 and 7 of the same Act, the Special Deputy Collector No. I, Mannargudi, is appointed to perform the functions of a Collector under the Act and directed to take order for the acquisition of the said land. Under sub-section (1) of section 17 of the Act, the Governor in Council further directs that the possession of the said land may be taken on the expiry of fifteen days from the date of the publication of the notice mentioned in section 9 (1) of the Act. A plan of the land is kept in the office of the Special Deputy Collector No. I, Mannargudi, and may be inspected at any time during office hours.

Tanjore district, Pattukkottai taluk,
Inam Madarabhoshanipuram village.

	ACRS.
Shrotriyam, dry, [illegible], S. No. 33-8 B, belonging to [illegible], bounded on the north by No. 33-[illegible], east by No. 33-6 C, south by No. 31, west by No. 33-5 B & 8 A	0·04
Shrotriyam, dry, topekollai, S. No. 36-1 B, belonging to Gp. ss. Thiruvenkataswami Ayyangar, Gp. [illegible] Muthayya Chettiyar, bounded on the north by No. 36-1 A, east by No. 37-1 A, south by No. 36-1 C, west by No. 35-3 C	0·03
Shrotriyam, dry, topekollai, S. No. 37-3 B, belonging to Gp. [illegible] Tevar, bounded on the north by No. 37-8 A, east by No. 37-3 B; south by No. 37-4 C; west by No. 37-3 A	0·02
Shrotriyam, dry, [illegible], S. No. 37-7 B, belonging to same as in S. No. 36-1 B, bounded on the north by No. 37-7 A, east by No. 37-8 A; south by No. 37-7 C; west by No. 37-6 B	0·04
Shrotriyam dry, topekollai, S. No. 37-1 A, belonging to ss. Venkataswami Tevar, ss. Arumuga Tevar and ss. [illegible], bounded on the north by No. 36-1 A; east by No. 37-6 B, south by No. 37-1 B; west by No. 36-1 B	0·05
Total ..	0·18

Fort St. George, July 7, 1933.

Under section 6 of the Land Acquisition Act, the Governor in Council hereby declares that the land specified below and measuring 0·42 of an acre, be the same a little more or less, is needed for a public purpose, to wit, for the improvements of Mudalai Mathuvam ; and under sections 2 and 7 of the same Act, the Revenue Divisional Officer, Tanjore, is appointed to perform the functions of a Collector under the Act and directed to take order for the acquisition of the said land. A plan of the land is kept in the office of the Revenue Divisional Officer, Tanjore, and may be inspected at any time during office hours.

Tanjore district, Tanjore taluk, Maruvacoopatta attached to No. 7 Moldigna Vahr village.

	Acre.
Inam, dry, S. No. 273-13, melvaramdari Ry. inlaws Hajiamal Nala Saibi, Sarbeji Nala Saibi, Tukkoji Nala Saibi and Venkoji Nala Saibi, pakkidar R.C. Athmanatha Mudali Nala Saibi, karnavanidar Rangadas, son of Perum Kadirisamy, bounded on the north by S. No. 1, Veyanur, east by S. No. 16 of Veyar valuku Kod shed am attached to No. 6, Pallu Agraharam south by S. No. 281 west by S. No. 21-A	0·42

Fort St. George, July 10, 1933.

Under section 6 of the Land Acquisition Act, the Governor in Council hereby declares that the land specified below and measuring 0·32 of an acre, be the same a little more or less, is needed for a public purpose, to wit, for remodeling the Cedicherla parallel channels ; and, under sections 3 and 7 of the same Act, the Sub-Collector, Narsapur, is appointed to perform the functions of a Collector under the Act and directed to take order for the acquisition of the said land. A plan of the land is kept in the office of the Sub-Collector, Narsapur, and may be inspected at any time during office hours.

West Godavari district, Tanuku taluk, Vadlur village.

	Acre.
Government, dry S. No. 65-2 belonging to Mukamalli Venkatarayudu, bounded on the north by R.S. No. 65-1 A ; east by R.S. No. 70, south by R.S. No. 71 ; west by R.S. No. 65-1 A	0·05

Satyavada village.

Zamindari, kapai, wet, R.S. No. 35-5 B, belonging to Jampana Seshavatarulu, bounded on the north by R.S. No. 35-3 ; east by R.S. No. 31, south by R.S. No. 29-2 B, west by R.S. No. 35-5 A	0·24
Zamindari, kapai, wet, R.S. No. 29-2 B, belonging to Kadamalli Tritamaiah, bounded on the north by R.S. No. 35-5 B ; east by R.S. No. 31 ; south by R.S. No. 29-2 A ; west by R.S. No. 29-2 A	0·02
Zamindari, kapai, wet, R.S. No. 29-5 B, belonging to Acharla Venkata Narayana and Acharla Seshavatarayu, bounded on the north by R.S. No. 29-2 B ; east by R.S. No. 30 ; south by R.S. No. 29-5 A ; west by R.S. No. 29-5 A	0·04
Zamindari, kapai, wet, R.S. No. 29-1 B, belonging to Sri singadas Varadulu, bounded on the north by R.S. No. 29-2 B ; east by R.S. No. 130 ; south by R.S. No. 29-6 ; west by R.S. No. 29-1 A	0·06
Zamindari, kapai, wet, R.S. No. 186-1 A, belonging to Penumatsha Ramakrishnamraju and Penumatsha Sarvaya, bounded on the north and east by R.S. No. 97 ; south by R.S. No. 186-2 A ; west by R.S. No. 186-1 B and 97	0·03
Zamindari, kapai, wet, R.S. No. 186-2 A, belonging to Penumatsha Venkatraju, bounded on the north by R.S. Nos. 186-1 A and 97 ; east by R.S. No. 97 ; south by R.S. No. 186-1 A and 186-3 B ; west by R.S. No. 186-2 B	0·07
Zamindari, dry R.S. No. 183-8 A, belonging to Chopperla Bapiraju, Chopperla Venkatraju Thotari Gopalakrishnamma, Chayadevi (middle child) Venkatraju Kotchinamma (youngest child) Venkatraju Kotchinamma (Ground) bounded on the north by R.S. Nos. 97 and 186-2 A ; east by R.S. No. 97 ; south by R.S. No. 185-1 A & 3 B ; west by R.S. No. 183-9 B	0·03
Zamindari, kapai, wet, R.S. No. 183-1 A, belonging to Inna ti Ke B.S. No. 185-1 ; bounded on the north by R.S. Nos. 184 and 183-3 A ... east by R.S. No. 184, south by R.S. No. 185 ; west by R.S. No. 183-1 B	0·06
Total ..	0·25
Grand total ..	0·32

N.B.—In respect of all the lands of Satyavada village noted above, Talavar-o-Jalaiah Doddapalli Reka Venkatadri Appanna Bahadur, Zamindar of Vuyyur estate, is the melvaramdar.

Fort St. George, July 8, 1933.

Under section 6 of the Land Acquisition Act, the Governor in Council hereby declares that the land specified below and measuring 0·34 of an acre, be the same a little more or less, is needed for a public purpose, to wit, for an irrigation channel ; and, under sections 3 and 7 of the same Act, the Revenue Divisional Officer, Nellore, is appointed to perform the functions of a Collector under the Act and directed to take order for the acquisition of the said land. A plan of the land is kept in the office of the Revenue Divisional Officer, Nellore, and may be inspected at any time during office hours.

Nellore district, Nellore taluk, South Ananlur village.

	Acre.
Inam, dry S. No. 123-2, belonging to Sri Ramanamakka-yammagaru, bounded on the north by S. No. 1-3-1, east by No. 123-3, south by Nos. 3-6 and 3-1, west by No. 123-2	0·21
Inam dry S. No. 123-3, belonging to Sri Ramanamakka-yammagaru, bounded on the north by No. 123-4, east by No. 123, south by No. 3-6 west by No. 123-2	0·09
Inam, dry S. No. 3-6, belonging to Sri Ramanamakka-yammagaru, bounded on the north by Nos. 123-2 and 123-3, east by No. 123, south by No. 3-1 west by No. 123-2	0·04
Total ..	0·34

Fort St. George, July 18, 1933.

Whereas it appears to the Government that the land specified below is needed for a public purpose, to wit, for the construction of a Veterinary Hospital, notice to that effect is hereby given to all whom it may concern in accordance with the provisions of section 4 (1) of the Land Acquisition Act I of 1894, as amended by the Land Acquisition Amendment Act XXVIII of 1923 ; and the Government hereby authorise the Revenue Divisional Officer, Palghat his staff and servants to exercise the powers conferred by section 4 (2) of the Act. Under section 3 (c) of the same Act, the Government appoint the Revenue Divisional Officer, Palghat to perform the functions of a Collector under section 5-A of the Act

Malabar district, Palghat taluk, Koppam desam village.

	Approximate extent.	
	Acs.	Cs.
Private, jamman occupied dry, ward No. 2, block No. 67 S. No. 2738 part, pakkidar Tirukkalur Devaswam Uchita Sabhavidwan Vishnu Mooseliad alias Subramanya Sastrigal R.C. present Thanja Annapurna Mooseliad alias Kavilal Nemmini Mooseliad, Vaishnavi karanam and desam Palghat taluk, kummidar Ahamad Kavuttan, son of Chithamooth Hay dan, dead ; legal heirs Ahamad Fatteh Kavuttan, son of Ahamad Kavuttan, dead ; Ismail Kavuttan, son of Ahamad Kavuttan, Kadeel Beevi Umma, daughter of Ahamad Kavuttan, Pathu alias Aysha Beevi umma, wife of Ahamad Kavuttan, Pudiliveettil, Koppam amsam, Palghat taluk, occupants (1) K. S. Ramaswami Ayyar, Veterinary Assistant Surgeon, Palur as and (2) Mohammed Kavuttan son of Ismail Kavuttan Pudiliveettil Koppam Ambalam Palghat taluk bounded on the north by S. Nos. 2739-2 and 63 ; east by S. Nos. 2739-2 part and 2741 part ; south by S. Nos. 2738 part, 2739 part and 2409 A part ; west by S. No. 2739	0·77	254
Private, jamman, wet, single crop, ward No. 2, block No. 67 S. Nos. 2739, patta land and kummidar right of S. No. 2738 part, occupants Sri K. S. Ramaswami Ayyar, Veterinary Assistant Surgeon, Palghat, kumidar Ahamad Kavuttan and Sri. P. Narayana Ayyangar, Lecturer, Government Veterinary College, Palghat bounded on the north and east by S. No. 2740 part ; south by S. No. 2409 A part ; west by S. No. 2737 of Athamuri desam	0·13	100
Private, jamman, wet, single crop, ward No. 2, block No. 67 S. No. 2740, pattadar and kummidar same as S. No. 2738 part, occupants K. S. Ramaswami Ayyar, Veterinary Assistant Surgeon, Palghat, bounded on the north by S. No. 2739 part ; east by S. No. 2737 part ; south by S. No. 2409 A part ; west by S. No. 2738 part and 2738 part	0·04	270
Private, jamman, wet, single crop ward No. 2 block No. 67, S. No. 2741 pt. 1, pattadar and kummidar same as S. No. 2738 part, occupant Mr. K. S. Ramaswami Ayyar, Veterinary Assistant Surgeon, Palmai, bounded on the north by S. Nos. 2739 part and 2738-2 part ; east by S. Nos. 2738 part and 2409 A part ; south by S. Nos. 2739 part and 2738 part ; west by S. Nos. 2738 part	0·06	240
Private, jamman, seeding, ward No. 2, block No. 67, S. No. 2738-2 part, pattadar and kummidar same as S. No. 2738 part, occupant Thottungal Velayudhan, son of Velu, Uchimalpidariyu, Koppam amsam, bounded on the north by S. Nos. 2737-1 and 2737-3 ; east by S. Nos. 2737-1 and 2737-3 part, south by S. No. 2740 A part ; west by S. No. 2741 part and 2738 part	0·04	—
Private, jamman, wet, double crop, ward No. 2, block No. 67 S. No. 2409 A part pattadar and kummidar same as S. No. 2738 part, occupant Kathariyil Kutty son of Ayyan Kuttiral Kunnathoni, and Sri Kunhi Chekon pukkan Kutty son of Kunhi Kannan Kunnathoni on the north and west by S. Nos. 2739 part, south by S. No. 2409 A part, west by S. No. 2740 part ..	0·01	85
Private, jamman, wet, double crop, ward No. 2, block No. 67, S. No. 2409 A part, pattadar and kummidar same as S. No. 2738 part, occupant Sri. K. Ramaswami Ayyar, Veterinary Assistant Surgeon, Palghat, bounded on the north by S. No. 2409 part ; east, south and west by S. No. 2 A part	..	260
Private, jamman wet double crop, ward No. 2, block No. 67, S. Nos. 2739-1 pkt, pattadar and kumidar, Vellayudhan, son of Velu Uchimalpidariyu, Koppam amsam, bounded on the north by S. No. 739 A part ; east and south by S. No. 2409 A part ; west by S. No. 2741 part	0·03	30
Private, jamman wet single crop, ward No. 2, block No. 67, S. Nos. 2739-1 pkt, pattadar and kumidar, the Chairman, Hindu relief Council, Palghat, bounded on the north and west by S. No. 2737-1 part ; south by S. No. 2739 part, west by S. No. 2738-2 of Kalikkal desam	0·01	217
Total ..	1·30	1·16

Fort St. George, July 12, 1933

Under section 3 of the Land Acquisition Act, the Governor in Council hereby declares that the land specified below and measuring 3 1/40 acres, be the same a little more or less, is needed for a public purpose, to wit, for the S.I.I.rigation of the Tirumalpadi Anicut System of the Cauvery Mettur Project; and, to the sections 3 and 7 of the same Act, the Special Deputy Collector No. VIII, Tanjore, is appointed to perform the functions of a Collector under the Act and directed to take order for the acquisition of the said land. Under sub-section (1) of section 17 of the Act, the Governor in Council further directs that the possession of the said land may be taken on the expiry of fifteen days from the date of the publication of the notice mentioned in section 3 (1) of the Act. A plan of the land is kept in the office of the Special Deputy Collector No. VIII, Tanjore, and may be inspected at any time during office hours.

Tanjore district, Pattukkottai taluk,
No. 11 Tirumangalakkottai Melayur village.

	Acs.
Channel No. 1.	
Government dry, T.S. No. 208-1 A, bounded on the north by 221 V. Ramaswami Ambalam, bounded on the south by Nos. 223, east by Tirumangalakkottai Kilayur; south and west by No. 210-1 B	0·27
Channel No. 2.	
Government dry T.S. No. 116-11 B belonging to 111 M. Paulkka Mahavarn, bounded on the north by No. 110-14 A; west by No. 110-10 B, south by No. 230; west by No. 112-11 A	0·01
Government, dry, T.S. No. 110-11 B belonging to 205, minor Kalian Sethuram by guardian Annalakshmi, bounded on the north by No. 11—13 A; east by No. 110-10 B; south by No. 230; west by No. 112-11 A	0·06
Government, dry, T.S. No. 110-11 B belonging to 203, Kaliyan Sethuram and Pakkiri Vandhiyan, bounded on the north by No. 110-11 A; east by Tirumangalakkottai Kilayur; south by No. 203; west by No. 110-15 B	0·05
Total ..	0·19
Channel No. 3.	
Government dry, T.S. No. 72 B-4 A, belonging to 24, Ramasami Muthaiyan, bounded on the north by No. 72 B-3 A; south by No. 72 B-1 B; west by No. 7; B-4	0·03
Government, dry, T.S. No. 73 B-8 A, belonging to 244, Chinna Sethan Sethuran, bounded on the north by No. 211; east by No. 60 B-1 A; south by No. 72 B-8 B; west by No. 72 B-4 A	0·01
Government, dry, T.S. No. 60 B-1 A, belonging to 313, Kandiyanmal Orathiliyan, and Krishnan Chathiriyan, bounded on the north by No. 216, east by Nos. 214 and 60 B-7 A; south by No. 60 B-1 A, B and B; west by Nos. 72 B-4 A	0·02
Government, dry, T.S. No. 60 B-7 A, belonging to Chidambaram Chathiriyan, bounded on the north by No. 216 and 60 B-1 A; east by No. 60 B-8 A; south by No. 60 B-7 B, west by No. 60 B-3 B & 7 B	0·003
Government dry, T.S. No. 60 B-8 A, belonging to 317, Chinnathambi Appuli, bounded on the north by No. 216; east by No. 60 B-9 A; south by No. 60 B-8 B; west by No. 60 B-7 A	0·01
Government, dry, T.S. No. 61 B-9 A, belonging to 306, Mariyayee, bounded on the north by No. 216 (east by Nos. 214 and 60 B-11 A; south by No. 60 B-9 B & 11 A; west by No. 60 B-8 A	0·01
Government, dry T.S. No. 60 B-10 A belonging to 316, Kandiyanmal Orathiliyan and Sellayee, Orathiliyan, bounded on the north by No. 216; east by No. 216 and 60 B-10 B; south by No. 60 B-10 B; west by No. 60 B-9 A	0·04
Government, dry, T.S. No. 60 B-11 A, belonging to 318, Kandiyanmal Muthaiyan and Sellayee Chathiriyan, bounded on the north by Nos. 60 B-8 A and 216, east by No. 60 B-12 A, south by 60 B-11 B, west by No. 60 B-9 A, B & C & D	0·004
Government, dry, T.S. No. 59 B-12 A, belonging to 304 and 424 Muthaiyan, bounded on the north by No. 216, south by Nos. 215 and 60 B-12 A, south by Nos. 60 B-12 B, west by No. 60 B-11 B	0·01
Government, dry, T.S. No. 60 B-13, bounded on the E. Rajamani Chathiriyan, bounded on the north by No. 216; east by Nos. 109 B-1 A and 216, south by No. 109 B-1 A; west by No. 60 B-10 A	0·003
Government dry, T.S. No. 109 B-1 A, belonging to 302, Ramaswami Muthaiyan, bounded on the north by Nos. 216 and 60 B-20; east by No. 60 C-1 A; south by No. 109 B-1 B., west by Nos. 60 B-10 A & 20	0·10
Government, dry, T.S. No. 109 B-10 A, belonging to 324, Chinna pan Annalakkodiyan, bounded on the north by No. 216, east by No. 111 B-2 A & B, south by No. 109 B-10 B, west by No. 60 C-1 A	0·12
Government, dry, T.S. No. 60 C-1 A, belonging to 316, Santhanathan Chathiriyan alias Santhanan, bounded on the north by No. 216; east by Nos. 60 C-1 A, south by No. 60 C-1 B, west by No. 109 B-1 A	0·10
Government dry, T.S. No. 60 C-2 A, belonging to 425, Ramalinga Oothiriyan, Pakkiri Muthiriyan and Alagappan Oothiyan, bounded on the north by Nos. 216, east by No. 109 B-10 A south by No. 60 C-2 B; west by No. 60 C-1 A	0·10
Government, dry T.S. No. 111 B-1 A belonging to 324, Govinda Chathiriyan, bounded on the north by No. 109; east by No. 111 B-2 C; south by No. 111 B-2 B; west by No. 109 B-10 A	0·10
Government, dry, T.S. No. 111 B-2 B, belonging to 325, Muthan Oothiriyan, bounded on the north by No. 109; east by No. 111 B-4 A & 4 B, south by No. 111 B-3 B; west by No. 111 B-2 A & B-B	0·01
Government, dry, T.S. No. 111 B-3 A, belonging to minors Thanavelu and Krishnan by guardian and mother Minambal, bounded on the north by No. 109, east by No. 111 B-4 A; south by No. 111 B-3 B; west by No. 111 B-3 A	0·03

	Acs.
Government, dry T.S No. 111 B-4 A, belonging to 311, Bharat m. minor Kannan by guardian Sivaram, bounded on the north by No. 109; east by No. 111 B-5 A, south by No. 111 B-4 B; west by No. 111 B-3 A	0·03
Government, dry T.S. No. 111 B-4 B, belonging to 340, Appavu Oothiriyan, bounded on the north by No. 109; east by No. 110 B-6 A; south by No. 111 B-4 B, west by No. 111 B-3 A	0·01
Government dry, T.S. No. 110 B-1, belonging to 327, Singaravanal Oothiriyan and Gowri Chathiriyan, bounded on the north by No. 221; east and south by Nos. 110 B-3 A; west by No. 112 B-3 A	0·004
Government, dry, T.S. No. 110 B-2 A, belonging to 330, Appavu Annamalaiyan and Thalai Annamalaiyan, bounded on the north by Nos. 221 and 110 B-1; east by No. 112 B-3 A; south by No. 110 B-2 B, west by No. 112 B-3 A	0·02
Government, dry T.S No. 112 B-3 A, belonging to 330, Appavu Annamalaiyan and Thalai Annamalaiyan, bounded on five north by No. 221, east by No. 110 B-7 A south by No. 112 B-3 B., west by No. 112 B-3 A ..	0·02
Government, dry, T.S. No. 112 B-1 A belonging to Sub. Thalukdar, bounded on the north by No. 221; east by No. 112 B-3 A, south by No. 110 B-3 B west by No. 112 B-2 A	0·01
Ignited, Board, T.S No. 112 B-1 A, belonging to 51, R. Gopinda Chathiriyan, bounded on the north by No. 221, east by No. 112 B-3 A; south by No. 112 B-2 B; west by No. 111 B-8 A	0·05
Government, dry, T.S. No. 111 B-3 A belonging to 35, Ramasamy Thevanpillai bounded on the north by No. 221 east by No. 112 B-7 A; south by No. 112 B-3 B; west by No. 111 B-3 A	0·07
Government dry T.S. No. 115 B-1 A belonging to 251 KAILAS Mudaliar, bounded on the north by Nos. 222 and 110 B-7, east by No. 115 B-2 B & A; south by No. 115 B 1 B., west by No. 114 B-3 A	0·05
Government, dry, T.S. No. 114 B-2, belonging to 334, Kalandaiyi Ubathi, alias Kasi, by guardian Kuri Sambian, bounded on the north by No. 222; east by Nos. 222 and 115 B-3 A., south by Nos. 115 B-1 A & B., west by No. 115 B-1 A	0·005
Government, dry, T.S. No. 115 B-3 A, belonging to Thiruvengada Chathiriyan, Ramasa Sambian and Ambikkai Muthan, bounded on the north by Nos. 222 and 115 B-1; east by No. 115 B-3 B, south by No. 115 B-2 B; west by No. 114 B-1 A & B	0·02
Government, dry, T.S No. 115 B-3 A, belonging to Thiruvengada Chathiriyan, bounded on the north by No. 222; east by No. 115 B-4 A; south by No. 115 B-3 B; west by No. 115 B-3 A	0·01
Government, dry, T.S. No. 115 B-4 A, belonging to 67, A. Muthan Sambian, bounded on the north by No. 222; east by No. 115 B-4 A; south by No. 115 B-3 B; west by No. 115 B-3 A	0·03
Government dry, T.S No. 117 B-4 A, belonging to 80 Narayan Sambian, bounded on the north by No. 222; east by No. 118 B-3 A, south by No. 111 B-3 B, west by No. 116 B-3 A	0·03
Government, dry, T.S. No. 111 B-4 A, belonging to 330, Ambalavan, Chandi and Velsar Mandi by guardian Sri Ramasa, bounded on the north by No. 109; east by No. 111 B-5 A; south by No. 111 B-4 B; west by No. 117 B-4 A	0·07
Total ..	1·36
Channel No. 4.	
Government, dry, T.S. No. 110-1 B, belonging to 327, Chinnappan Annamalaiyan and Selliah, bounded on the north by No. 111 B-3 B; east by Nos. 110-17, 18 & 19; south and west by No. 110-1 A	0·03
Government, dry, T.S. No. 110-3 B, belonging to 330, Kuppuswami Ambalavanan, bounded on the north by No. 110-10, east by No. 110-23; south by No. 110-3 B & C, west by No. 110-1 B & 3 A	0·05
Government, manavari, T.S. No. 110-11 B, belonging to 326 Annammal Amalthiyadan, bounded on the north by No. 110-10 D, east by No. 110-18 B & 23; south by No. 110-11 C, west by No. 110-10 A	0·04
Government, dry, T.S. No. 110-5 B, belonging to 328, Chinnappan Annamalaiyan, bounded on the north by No. 110-3 B, east by No. 110-5 C & 25; south by No. 110-10 B, west by No. 110-3 A	0·01
Government, dry T.S. No 110-14 B, belonging to minor 62, Sami Ayyan, by guardian Thirumbi, bounded on the north by Nos. 110-5 B & 25, east by Nos. 110-23; south by No. 110-15 B., west by No. 110-14 A	0·01
Government, wet, T.S. No. 110-15 B, belonging to minor 62, Sami Ayyan, by guardian Thirumbi, bounded on the north by No. 110-14 B east by No. 110-18 C, south by No. 110-16 B; west by No. 110-16 A	0·04
Total ..	0·25
Channel No. 5.	
Government, wet, T.S No. 71 B-6 B, belonging to min. minors Rajapan Manikam and Mivi, by guardian Chinnamal, bounded on the north by No. 73 B-4 B; east by No. 74 A.B-5 & 10; south by No. 71 B-6 B; west by No. 71 B-6 A	0·03
Government, manavari, T.S. No. 73 B-4 A, belonging to K. Muthuswami Tevar bounded on the north by No. 73 B-3 A, east by No. 73 B-10 A, 9 B-15 A, south by No. 73 B-5, 7 & 8 B & 13 A; west by Nos. 310 and 73 B-11 A	0·02
Government, manavari, T.S. No. 73 B-14 A, belonging to K. Muthuswami Tevar bounded on the north by Nos. 73 B-13 A & 13 A, east by No. 73 B-14 B; south by Nos. 80 & and 73 B-14 B., west by No. 2 B	0·001
Government manavari, T.S. No. 73 B-10 A, belonging to K. Thiyagaraja Oothiriyar, bounded on the north by No. 216; east by Nos. 73 and 73 B-10 B; south by No. 73 B-10 B, west by No. 73 B-9 A	0·0003
Government, manavari, T.S. No. 73 B-15 A, belonging to 317, Thiyagaraja Chathiriyar, bounded on the north by No. 73 B-9 A; east by No. 73 B-9 A & B B, south by No. 73 B-13 B; west by No. 73 B-9 A	0·0007
Government manavari, T.S. No. 73 B-13 A, belonging to 187 T. Vijaya Oothiriyar, bounded on the north by No. 216, east by No. 73 B-9 A & 11 B, south by No. 73 B-13 B & 15 A, west by No. [illegible]	0·005

	Acs.
Government puramboke, T.S. No. 71 B 3B A, belonging to Mr. Govinda Chettiyar, bounded on the north by Nos. 45 and 71 B-3B A, east by Nos. 71 B-3B B, south by Nos. 71 B-1, B-2 (4) A, west by No. 71	0·01
Government puramboke, T.S. No. 74 A 2 B-1 A, belonging to Mr. Mohammad Mustafa Sahib Marakayar, manager, Nos. Annual sum of Rs. 1 (Rupee one), bounded on the north and east by No. 74 B-3 B-1 B, south by No. 74 B-1 A, west by Nos. 73 B-3 B-2 B and B-2 B	0·07
Government, wet, T.S. No. 74 B-1 B, belonging to Mr. Thiruvengadayyan and Ramasami Chettiyar, bounded on the north by No. 74 B-2 A, east by No. 74 B-1 A, south by No. 74 B-1 C, west by No. 74 B-2 B	0·05
Government, wet, T.S. No. 74 B — A, belonging to Mr. Thiruvenkata Ilaiya Perumal, bounded on the north by No. 74 B-1 B, east by No. 74 B-2 B, south by No. 74 B-1 A, west by No. 74 B-2 B	0·02
Government, wet, T.S. No. 74 B-12 A, belonging to Mr. Mohammad Muthumeera by guardian Nuramma, bounded on the north by No. 74 B-2 A, east by No. 74 B-11 B, south by No. 74 B-12 B, west by No. 73	0·05
Government, wet, T.S. No. 74 B-3 A, belonging to Mr. Ramasami Chettiyar, Pakkiri Gull agent and Alagappa Chettiyar, bounded on the north by No. 74 B-1 A, east by No. 74 B-3 B, south by No. 74 B-2 (2) A, west by No. 74 B-3 B	0·03
Inam, dry, T.S. No. 81 B-4, belonging to T.D. No. 316, Sri Sri Sri Ramaswami Sriyaru Devasthanam, bounded on the north by Nos. 71 and 72 A, east by No. 81 B-3, south by Nos. 81 B-2 and 81 B, west by No. 81	0·01
Total ..	1·23

Channel No. 11.

Government, dry, T.S. No. 106 B-1 A, belonging to Mr. Govinda Muthuvan, bounded on the north by No. 210, east by Nos. 109 B-1 A, south by No. 229 B-1 B-1 (wet) by Nos. 106 B and 107	0·01
Government, dry, T.S. No. 100 B-1 B, belonging to Mr. Govinda Muthuvan, bounded on the north by No. 105 B-1 A, east by No. 108 B-1 A, south by No. 100 B-3 C, west by No. 106 B-2 A	0·04
Government, dry, T.S. No. 100 B-1 A, belonging to Mr. Minor Velayudha, by guardian Subbarayan, Kaliamma and Rathnam and Pitchiyan, bounded on the north by No. 210, east by No. 101 B, south by No. 100 B-3 B, west by No. 100 B-1 A	0·03
Government, dry, T.S. No. 100 B-2 B, belonging to Mr. Minor Velayudha by guardian Sundaram Sriyaru and Kamakshi Ammalu, bounded on the north by No. 100 B-2 A, east by No. 101 B, south by No. 100 B-2 C, west by No. 100 B-3 B	0·10
Government, dry, T.S. No. 102 B-2 A, belonging to Mr. Kandan Vannian, N. Vadivel Vannian, A. Govindasami and Lakshmanan Vannian, bounded on the north by No. 209, east by No. 102 B-3 A, south by No. 102 B-2 B, west by No. 209 B-3	0·17
Government, dry, T.S. No. 102 B-2 A, belonging to Mr. Arava Muthuvan and Sivanpadi Muthuvan, bounded on the north by No. 209, east by No. 102 B-1 A, south by No. 102 B-2 B, west by No. 102 B-3	0·05
Total ..	0·40

Channel Nos. 14 and 14-A.

Government, dry, T.S. No. 134-3 B, belonging to Mr. Govindan Thambusamy, palayam Dandaveral Thondaman, bounded on the north by No. 134-3 A, east by No. 137-4 (wet) and No. 135-2 B, west by No. 134 A	0·01
Government, dry, T.S. No. 136-1 B, belonging to Mr. Muthusami Thambusami, manager Chinnayan Sriyaru and Sons of Tambusamidas, bounded on the north by No. 134-3 B, east by No. 137-1, 3 & 2, south by No. 136-2 B, west by No. 136-3 A	0·01
Government, dry, T.S. No. 134-3 B, belonging to Kaliyaperumal Kuthiriyan and Pakiri Guthiriyan, bounded on the north by No. 136-1 B, east by No. 136-1, 3 A, B & 2 B, south by No. 136-4, west by No. 134-3 A	0·04
Government, dry, T.S. No. 134-2 C, belonging to Mr. Sorna Thambusami, bounded on the north by No. 135-3 B & S-A, east by No. 136-3 A, south by Nos. 136-3 A and 134-4, west by No. 136-2 B	0·07
Government, dry, T.S. No. 138-3 A, belonging to Appuru Guthiriyan, Nagamma, Kanpan Guthiriyan and Thulasi Ora uriyan bounded on the north by No. 138-2 B, east by Nos. 138-3 B & S C, south by No. 138-21 A, west by Nos. 138-4 and 138-2 B & A 11	0·13
Government, dry, T.S. No. 136-5 C, belonging to Mr. Krishnasami Guthiriyan, Appuru Guthiriyan and Pakkiri Guthiriyan bounded on the north and east by No. 138-5 A 1 south by Nos. 136-21 A & 21 B, west by No. 136-3 A	0·01
Government, dry, T.S. No. 141 A-3 A, belonging to Mr. Ishwar, Ramasami and Krishnan by guardian Muthaiah, bounded on the north by Nos. 138-21 B, east by No. 141 A-2 B, south by Nos. 141 A-4 A & B, west by Nos. 141-A 1 & 2	0·09
Government, dry, T.S. No. 141 A-4 A, belonging to Mr. Kaliyaperumal Guthiriyan and Pakkiri Guthiriyan, bounded on the north by No. 141 A-1 A, & B and B east by No. 141 A-3 B, south by No. 141 B-3 A, west by No. 141 A-5 B	0·07
Government, dry, T.S. No. 141 B-1 A, belonging to Appuru Guthiriyan Kannamal, Ranpan Guthiriyan and Thulasi Ammal, bounded on the north by Nos. 141 A-4 A and 141 B-3 B, east by No. 141 A-3 B & B, south by No. 141 B-2 A & B, west by Nos. 141 B-1 & 2 B and 131	0·15
Government, dry, T.S. No. 141 B-2 B, belonging to Mr. Ramasami Thambusami and Ramakrishnan Thambusami, bounded on the north by No. 141 B-2 A, east by No. 141 B No. A & B 2 B, south by No. 141 B-2 C, west by No. 141 B-2 A	0·04
Government, dry, T.S. No. 141 B-10 A, belonging to Mr. Rajan Chetti bounded on the north by No. 141 B-7 B, A & B 6, east by No. 141, south by No. 141 B-11 B, west by No. 141 B-11	0·03
Government, dry, T.S. No. 141 B-7 A, belonging to Mr. Kuthiriyan Thambusami, Vadivel Ram Thambusami and Thulasi Thambusami, bounded on the north by No. 141 B-7 B, east by No. 141 B-6 B, south by No. 141 B-7 B, west by No. 141 B-5 B	0·03

	Acs.
Government, dry, T.S. No. 141 B-5 B, belonging to Mr. Thiruvenkata Ilaiya Perumal bounded on the north by Nos. 141 A (2 Bund), 142-3 and 143-2 and 141 B-7 A, east by and west by No. 141 B-6 A	0·01
Government, dry, T.S. No. 141 A-10 B, belonging to Mr. Chinnapilla, bounded on the north by No. 141 A-8 B, east by No. 142, south by No. 141 B-10 A, west by No. 141 B-5 B	0·03
Government, dry, T.S. No. 141 A-8 B, belonging to Mr. Chinnasami, sons Rajan Chettiyar, bounded on the north by No. 141 A-11 B, east by Nos. 147 and 145, south by Nos. 141 A-10 B and 142, west by No. 141 A-7 A	0·13
Government, dry, T.S. No. 141 A-11 B, belonging to Mr. Vijaya Chidambaram, bounded on the north by No. 141 C, east by No. 145-1 A & 1 B, south by No. 141 A-8 B, west by No. 141 A-11 A	0·02
Government, dry, T.S. No. 142-4 A, belonging to Mr. Chinnasami, bounded on the north by No. 134-3 B, east by Nos. 142-3 B, south by No. 142-4 B, west by No. 141 A-10 B	0·04
Government, dry, T.S. No. 142-3 A, belonging to Mr. Ramaswami Ramakrishna Muthaliyar, Major Chetti, bounded on the north by No. 142-3 A 1 & 2, east and south by No. 142-3 C, west by No. 142-4 A, 11 C & A	0·01
Government, dry, T.S. No. 142-2 A, belonging to Sri Ranganatha Perumal, bounded on the north by No. 134-3 B, east by No. 142-3 B, south by No. 142-2 B, west by No. 142-4 A	0·02
Government, dry, T.S. No. 141 B-3 A, belonging to Appuru Guthiriyan, Nagammal, Ranpan Guthiriyan and Thulasi Guthiriyan, bounded on the north by Nos. 141 B-4 A & 5 B, south by No. 141 B-3 B, west by No. 141 B-4 B	0·05
Government, dry, T.S. No. 141 B-4 A, belonging to Appuru Guthiriyan, Pakkiri Guthiriyan and Ranpan Guthiriyan, bounded on the north by No. 141 B-6 B, east by No. 141 B-5 B, south by No. 141 B-3 A, west by No. 141 B-4 B	0·03
Government, dry, T.S. No. 144 B-3 A, belonging to Mr. Chinnapilla and Chidambaram, bounded on the north by No. 144 B-1 A, east by No. 144 B-3 B, south by No. 144 B-4 A, west by No. 144 B-3	0·03
Government, dry, T.S. No. 144 B-3 A, belonging to T. Chinnappa Gudiriyan, his sons on the north by No. 144 A, east by No. 144 B-3 B, south by No. 144 B-4 A, west by No. 144 B-3	0·02
Kulam ground, T.S. No. 144 B-4 A, belonging to Ramappyan Chetti, Chidambaram and Chidambaram, bounded on the north by No. 146 B-6 B 2 A, east by No. 144 B-1 B, south by B. No. 144 B-3 A, west by No. 144 B-3	0·09
Total ..	1·49
Grand Total ..	3·12

Under section 3 of the Land Acquisition Act, the Governor in Council hereby declares that the land specified below and measuring 0·03(03) acres, be the same a little more or less, is needed for a public purpose, to wit, for the field channels of the Cauvery Mettur Project; and, under sections 3 and 7 of the same Act the Special Deputy Collector No. I, Mannargudi, is appointed to perform the duties imposed on a Collector by that Act and directed to take order for the acquisition of the said land. Under sub-section (1) of section 17 of the Act, the Governor in Council further directs that the possession of the said land may be taken on the expiry of fifteen days from the date of the publication of the notice mentioned in section 9 (1) of the Act. A plan of the land is kept in the office of the Special Deputy Collector [No. I, Mannargudi, and may be inspected at any time during office hours.

Tanjore district Pattukkottai taluk,
Inam Vaitagudi Uthukkadu village.

	Acs.
Channel No. 1.	
Inam dry, Nellaveettidadu, S No. 51-3 B, melvaramdar Sr. Chinnappa Velan, kudivaramdars Sri. Gn. Arumuchami Velan, Sri. Gn. Chidambara Velan and Sri. Gn. Chokkalingam Velan, bounded on the north by Viruman and No. 50-2 A, east by Vattakudi; south by Vattagudi and No. 47-3 A & 1, west by No. 50-4 A	0·23
Inam, dry, Nellaveettidadu, S No. 51-3 A, melvaramdar Sri Chinnappa Velan, kudivaramdar Sri Kulasekarapa Pillai, bounded on the north by No. 48 B & E P, east by No. 47-2 C, south by No. 47-4 B & B 2, west by No. 47-3 A & 3 B	0·07
Inam, dry, Nellaveettidadu, S No. 47-3 A, melvaramdar Sri Chinnappa Velan, kudivaramdar Sri Chokkalingam Velan, bounded on the north by No. 48-1 east by No. 47-3 B, south by No. 47-3 A, west by No. 47-1 A	0·05
Inam, dry, melvaramdar, S No. 47-1 A, melvaramdar Sri Chinnappa Velan, kudivaramdar Sri. Arumuga Velan, mortgagee Sri Chinnappa Velan, included on the north by Nos. 46-1 and 35, east by No. 47-2 A, south by No. 47-3 A, west by No. 46-4 A	0·05
Inam, manavari, Unawn varai, S No. 51-4 A, melvaramdar Sri. Chinnappa Velan, kudivaramdar Sri. Muthuswami Velan, bounded on the north by No. 55, east by No. 47-2 A, south by No. 46-4 B, west by No. 46-3 A	0·01
Inam, dry, head varyal, S. No. 54-3 A, melvaramdar Sri. Chinnappa Velan, kudivaramdar Sri. Ayyavanai Velan, bounded on the north by Nos. 55 and 52, east by No. 54-5 A, south by No. 54-3 B, west by No. 54-3 A	0·03

	Acs.
Government, dry, T.S. No. 141 B-5 B, belonging to Sri. Thiruvenkata Ilaiya Perumal bounded on the north by Nos. 141 A (2 Bund), 142-3 and 143-2 and 141 B-7 A, east by and west by No. 141 B-6 A	0·01
Government, dry, T.S. No. 141 A-10 B, belonging to Mr. Chinnapilla, bounded on the north by No. 141 A-8 B, east by No. 142, south by No. 141 B-10 A, west by No. 141 B-5 B	0·03
Government, dry, T.S. No. 141 A-8 B, belonging to Mr. Chinnasami, sons Rajan Chettiyar, bounded on the north by No. 141 A-11 B, east by Nos. 147 and 145, south by Nos. 141 A-10 B and 142, west by No. 141 A-7 A	0·13
Government, dry, T.S. No. 141 A-11 B, belonging to Mr. Vijaya Chidambaram, bounded on the north by No. 141 C, east by Nos. 145-1 A & 1 B, south by No. 141 A-8 B, west by No. 141 A-11 A	0·02
Government, dry, T.S. No. 142-4 A, belonging to Mr. Chinnasami, bounded on the north by No. 134-3 B, east by Nos. 142-3 B, south by No. 142-4 B, west by No. 141 A-10 B	0·04
Government, dry, T.S. No. 142-3 A, belonging to Mr. Ramaswami Ramakrishna Muthaliyar, Major Chetti, bounded on the north by No. 142-3 A 1 & 2, east and south by No. 142-3 C, west by No. 142-4 A, 11 C & A	0·01
Government, dry, T.S. No. 142-2 A, belonging to Sri Ranganatha Perumal, bounded on the north by No. 134-3 B, east by No. 142-3 B, south by No. 142-2 B, west by No. 142-4 A	0·02
Government, dry, T.S. No. 141 B-3 A, belonging to Appuru Guthiriyan, Nagammal, Ranpan Guthiriyan and Thulasi Guthiriyan, bounded on the north by Nos. 141 B-4 A & 5 B, south by No. 141 B-3 B, west by No. 141 B-4 B	0·05
Government, dry, T.S. No. 141 B-4 A, belonging to Appuru Guthiriyan, Pakkiri Guthiriyan and Ranpan Guthiriyan, bounded on the north by No. 141 B-6 B, east by No. 141 B-5 B, south by No. 141 B-3 A, west by No. 141 B-4 B	0·03
Government, dry, T.S. No. 144 B-3 A, belonging to Mr. Chinnapilla and Chidambaram, bounded on the north by No. 144 B-1 A, east by No. 144 B-3 B, south by No. 144 B-4 A, west by No. 144 B-3	0·03
Government, dry, T.S. No. 144 B-3 A, belonging to T. Chinnappa Gudiriyan, his sons on the north by No. 144 A, east by No. 144 B-3 B, south by No. 144 B-4 A, west by No. 144 B-3	0·02
Kulam ground, T.S. No. 144 B-4 A, belonging to Ramappyan Chetti, Chidambaram and Chidambaram, bounded on the north by No. 146 B-6 B 2 A, east by No. 144 B-1 B, south by B. No. 144 B-3 A, west by No. 144 B-3	0·09
Total ..	1·49
Grand Total ..	3·12

Under section 3 of the Land Acquisition Act, the Governor in Council hereby declares that the land specified below and measuring 0·03(03) acres, be the same a little more or less, is needed for a public purpose, to wit, for the field channels of the Cauvery Mettur Project; and, under sections 3 and 7 of the same Act the Special Deputy Collector No. I, Mannargudi, is appointed to perform the duties imposed on a Collector by that Act and directed to take order for the acquisition of the said land. Under sub-section (1) of section 17 of the Act, the Governor in Council further directs that the possession of the said land may be taken on the expiry of fifteen days from the date of the publication of the notice mentioned in section 9 (1) of the Act. A plan of the land is kept in the office of the Special Deputy Collector [No. I, Mannargudi, and may be inspected at any time during office hours.

Tanjore district Pattukkottai taluk,
Inam Vaitagudi Uthukkadu village.

	Acs.
Channel No. 1.	
Inam dry, Nellaveettidadu, S No. 51-3 B, melvaramdar Sr. Chinnappa Velan, kudivaramdars Sri. Gn. Arumuchami Velan, Sri. Gn. Chidambara Velan and Sri. Gn. Chokkalingam Velan, bounded on the north by Viruman and No. 50-2 A, east by Vattakudi; south by Vattagudi and No. 47-3 A & 1, west by No. 50-4 A	0·23
Inam, dry, Nellaveettidadu, S No. 51-3 A, melvaramdar Sri Chinnappa Velan, kudivaramdar Sri Kulasekarapa Pillai, bounded on the north by No. 48 B & E P, east by No. 47-2 C, south by No. 47-4 B & B 2, west by No. 47-3 A & 3 B	0·07
Inam, dry, Nellaveettidadu, S No. 47-3 A, melvaramdar Sri Chinnappa Velan, kudivaramdar Sri Chokkalingam Velan, bounded on the north by No. 48-1 east by No. 47-3 B, south by No. 47-3 A, west by No. 47-1 A	0·05
Inam, dry, melvaramdar, S No. 47-1 A, melvaramdar Sri Chinnappa Velan, kudivaramdar Sri. Arumuga Velan, mortgagee Sri Chinnappa Velan, included on the north by Nos. 46-1 and 35, east by No. 47-2 A, south by No. 47-3 A, west by No. 46-4 A	0·05
Inam, manavari, Unawn varai, S No. 51-4 A, melvaramdar Sri. Chinnappa Velan, kudivaramdar Sri. Muthuswami Velan, bounded on the north by No. 55, east by No. 47-2 A, south by No. 46-4 B, west by No. 46-3 A	0·01
Inam, dry, head varyal, S. No. 54-3 A, melvaramdar Sri. Chinnappa Velan, kudivaramdar Sri. Ayyavanai Velan, bounded on the north by Nos. 55 and 52, east by No. 54-5 A, south by No. 54-3 B, west by No. 54-3 A	0·03

ACS.

Inam, dry, kanniframda, S. No. 54-2 A, melvaramdar [illegible] Chinnappa Velan, kudivaramdar [illegible] Ammal [illegible] Nachiar, bounded on the north by No. 53, east by No. 54-3 A, south by No. [illegible]; west by No. 54-1 A .. 0·06

Inam, dry, [illegible] vayal, S. No. 54-1 A, melvaramdar [illegible] Chinnappa Velan, kudivaramdar [illegible] Arumuga Velan, [illegible] Chinnappa Velan bounded on the north by No. 53; east by No. 54-2 A & 3 A, south by Nos. 54-1 B and 54-1 A; west by No. 51 .. 0·12

Inam, dry, kudumarikkuvayal, S. No. 59-1 A, melvaramdar [illegible] Chinnappa Velan, kudivaramdar [illegible] Nagalram Nachiar, bounded on the north by Nos. 51 and 52-1 A; east and south by No. 59-1 B; west by No. 50 .. 0·06

Channel No. 2.

Inam, dry, kollaiveettikadu, S. No. 57-4 B, melvaramdar [illegible] Chinnappa Velan, kudivaramdar [illegible] Ayyaswami Velan, Sri [illegible] temple, managing trustee [illegible] Virappa Velan, bounded on the north by No. 57-3 A; east by No. 57-4 C; south by No. 57-5 B, west by No. 57-4 A .. 0·04

Inam, dry, kollaiveettikadu, S. No. 57-5 B, melvaramdar [illegible] Chinnappa Velan, kudivaramdar [illegible] Muthuswami Velan, bounded on the north by No. 57-4 B; east by No. 57-5 C; south by No. 58-6 B; west by No. 57-5 A .. 0·08

Inam, dry, kuttalan vettikadu, S. No. 58-6 B, melvaramdar [illegible] Chinnappa Velan, kudivaramdar [illegible] Angamuthu Velan, [illegible] Venkatachala Tevan, bounded on the north by No. 57-5 B, east by No. 58-10 A, south by No. 58-9 B; west by No. 58-6 A .. 0·05

Inam, dry, kuttalan vettikadu, S. No. 58-9 B, melvaramdar [illegible] Chinnappa Velan, kudivaramdar [illegible] Thayumana [illegible] Ambalagaran, bounded on the north by No. 58-6 B, east by Nos. 58-10 A & B, south by No. 59-5 A; west by No. 58-9 A .. 0·03

Inam, dry, Veerappanaickan kollai, S. No. 58-10 B, melvaramdar [illegible] Chinnappa Velan, kudivaramdar [illegible] Vaithilingam, guardian mother [illegible] Veerayi, [illegible] Ayyaswami Velan, managing member of the family of [illegible] Veerappa Velan, bounded on the north and east by No. 58-10 A; south by No. 59-5 A, west by No. 58-9 B .. 0·01

Inam, dry, Agraharathu kollai, S. No. 59-5 A, melvaramdar [illegible] Chinnappa Velan, kudivaramdar [illegible] Manicka Velan and [illegible] Muthuswami Velan, bounded on the north by No. 58-9 A, B & 10 B, east and south by No. 59-5 B, west by No. 59-3 A .. 0·06

Inam, dry, Agraharathu kollai, S. No. 59-3 A, melvaramdar [illegible] Chinnappa Velan, kudivaramdar Sri Sundaravinayakaswami temple, managing trustee [illegible] Virappa Velan, bounded on the north by No. 58-4 & 9 A; east by No. 59-5 A; south by No. 59-3 B, C & D; west by No. 59-2 A .. 0·05

Inam, dry, Agraharathu kollai, S. No. 59-3 A, melvaramdar [illegible] Chinnappa Velan, kudivaramdar [illegible] Kaliamurthy Velan, bounded on the north by No. 58-3 & 4; east by No. 59-5 A; south by No. 59-3 B; west by No. 59-1 A .. 0·08

Inam, dry, Agraharathu kollai, S. No. 59-1 A, melvaramdar [illegible] Chinnappa Velan, kudivaramdar [illegible] Arunachala Velan, bounded on the north by No. 58-2; east by No. 59-2 A & 3 B; south by No. 59-1 B & 4 A, west by No. 48 .. 0·07

Inam, dry, Agraharathu kollai, S. No. 59-4 A, melvaramdar [illegible] Chinnappa Velan, kudivaramdar [illegible] Rengaswami Velan, bounded on the north by No. 59-1 A; east by No. 59-1 B; south by No. 59-5 A, west by No. 48 .. 0·09

Inam, dry, Agraharathu kollai, S. No. 59-5 A, melvaramdar [illegible] Chinnappa Velan, kudivaramdar [illegible] Ramasami Tevan, bounded on the north by No. 59-4 A, east and south by No. 59-5 B; west by No. 62-4 A .. 0·16½

Inam, dry, kurukkan vettikadu, S. No. 62-4 A, melvaramdar [illegible] Chinnappa Velan, kudivaramdar [illegible] Vaithilingam, guardian mother [illegible] Veerayi, bounded on the north by No. 48, east by No. 59-5 A, south by No. 62-1 B; west by No. 62-3 A .. 0·04

Inam manavari, kurukkan vettikadu, S. No. 62-3 A, melvaramdar [illegible] Chinnappa Velan, kudivaramdar [illegible] Muthuswami Velan, bounded on the north by No. 48, east by No. 62-4 A, south by No. 62-3 B, west by No. 62-1 A .. 0·04

Inam manavari, kurukkan vettikadu, S. No. 62-1 A, melvaramdar [illegible] Chinnappa Velan, kudivaramdar [illegible] Ramaswami Tevan, bounded on the north by No. 44; east by No. 62-3 A, south by No. 62-1 B, west by No. 44-2 A .. 0·04

Inam manavari, kurukkan vettikadu, S. No. 44-2 A, melvaramdar [illegible] Chinnappa Velan, kudivaramdar [illegible] Pollappa Tevan, bounded on the north by Nos. 45 and 41, east by No. 62-1 A, south by No. 44-2 B, west by No. 44-1 A .. 0·06

Inam manavari, kurukkan vettikadu, S. No. 44-1 A, kudivaramdar [illegible] Ramalinga Tevan, bounded on the north by No. 45, east by No. 44-2 A; south by No. 44-1 B, west by No. 39 .. 0·05

Channel No. 3.

Inam, dry, agraharathu kollai, S. No. 60-3 C, melvaramdar [illegible] Chinnappa Velan, kudivaramdar Sri Sundaravinayakaswami temple, trustee [illegible] Veerappa Velan, bounded on the north by No. 60-2 A; east by No. 60-3 D; south by No. 60-4 C; west by No. 60-3 B .. 0·03

Inam, dry, agraharathu kollai, S. No. 60-4 C, melvaramdar [illegible] Chinnappa Velan, kudivaramdar [illegible] Rengaswami Velan, bounded on the north by No. 60-3 C, east by No. 60-4 D; south by No. 60-6 C; west by No. 60-4 B .. 0·03

Inam, dry, agraharathu kollai, S. No. 60-6 C, melvaramdar [illegible] Chinnappa Velan, kudivaramdar [illegible] Muthuswami Tevan, bounded on the north by No. 60-4 D; east by No. 60-6 D; south by No. 60-1 A; west by No. 60-6 B .. 0·05

Inam, dry, agraharathu kollai, S. No. 60-1 A, melvaramdar [illegible] Chinnappa Velan, kudivaramdar [illegible] Ramaswami Tevan, bounded on the north by No. 60-6 C; east by No. 60-1 B, south by No. 60-3 A; west by No. 61-2 .. 0·02

Inam, dry, agraharathu kollai, S. No. 60-2 A, melvaramdar [illegible] Chinnappa Velan, kudivaramdar [illegible] Anthappa Tevan, bounded on the north by No. 60-1 A, east by No. 60-2 B, south by No. 60-3 A; west by No. 61-2 .. 0·03

Inam, dry, [illegible] kadu, S. No. 60-4 A, melvaramdar [illegible] Muthuswami Velan, [illegible] Chinnathambi Velan, [illegible] Virappa Velan, [illegible] Velayutha Velan and [illegible] Pothiappa Tevan, kudivaramdar [illegible] Muthuswami Velan, bounded on the north by Nos. 60-3 A and 60-2 A; east by No. 60-4 B, south by Nos. 61-1 B and 60-1 B; west by No. 61 B & 2 .. 0·06

Inam, dry, agraharathu kollai, S. No. 61-1 B, melvaramdar [illegible] Virappa Velan [illegible] Muthuswami Velan, [illegible] Chinnappa Velan and [illegible] Chinnappa Velan, kudivaramdar [illegible] Vythilingam Velan, [illegible] Arunachala Velan and minor [illegible], guardian grandmother Ammal, bounded on the north by No. 60-4 A; east by No. 60-4 C, south by No. 60-1 B; west by No. 61-1 B, A & 4 A .. 0·06

Inam, dry, agraharathu kollai, S. No. 61-1 B, melvaramdar [illegible] Chinnappa Velan, kudivaramdar [illegible] Vythilingam Velan, bounded on the north by No. 61-4 A; east by No. 60-4 B, south by No. 60-5 A & 3 B; west by No. 61-3 A .. 0·02

Ryotwari, dry, kilivarayal, S. No. 66-1 A, melvaramdar [illegible] Chinnappa Velan, claimant [illegible] Visuswami Velan, kudivaramdar [illegible] Visuswami Velan, bounded on the north by No. 65-5 B, east by No. 66-1 B; south by No. 66-4 A, west by No. 65-5 & 10 A .. 0·08

Ryotwari, dry, kilivarayal, S. No. 66-4 A, melvaramdar [illegible] Chinnappa Velan, kudivaramdar [illegible] Arunachala Velan and [illegible] Velan, bounded on the north by No. 66-1 A, east and south by No. 66-1 B, west by Nos. 65-8 and 65-2 A .. 0·01

Ryotwari, dry, kilivarayal, S. No. 65-2 A, melvaramdar [illegible] Chinnappa Velan, kudivaramdar [illegible] Velayutha Velan, bounded on the north by No. 65-10 A & B, east by No. 66-4 A, south and west by No. 65-2 B .. 0·02

Ryotwari, dry, kilivarayal, S. No. 65-10 B, melvaramdar [illegible] Chinnappa Velan, kudivaramdar [illegible] Rengaswami Velan, bounded on the north and east by No. 65-10 A; south by No. 65-1, 2 A & 2 B; west by No. 65-8 B .. 0·05

Ryotwari, dry, agraharathu kollai, S. No. 65-8 B, melvaramdar [illegible] Chinnappa Velan, kudivaramdar [illegible] Chinnathambi Velan, bounded on the north by No. 65-8 A, east by No. 65-10 B; south by No. 64, west by No. 65-7 B .. 0·03

Ryotwari, dry, agraharathu kollai, S. No. 65-7 B, melvaramdar [illegible] Chinnappa Velan, kudivaramdar [illegible] Rengaswami Velan, bounded on the north by No. 65-7 A, east by No. 65-8 B; south by No. 64; west by No. 65-6 B .. 0·06

Inam, manavari agraharathu kollai, S. No. 65-6 B, melvaramdar [illegible] Chinnappa Velan, kudivaramdar [illegible] Virappa Velan, bounded on the north by No. 65-6 A, east by No. 65-7 B; south by No. 64; west by No. 65-5 B .. 0·03

Inam, manavari, agraharathu kollai, S. No. 65-5 B, melvaramdar [illegible] Chinnappa Velan, kudivaramdar [illegible] Rengaswami Velan, bounded on the north by No. 65-5 A; east by Nos. 65-6 B and 64, south by No. 42; west by No. 65-4 B .. 0·04

Ryotwari, manavari, agraharathu kollai, S. No. 65-4 B, melvaramdar [illegible] Chinnappa Velan, kudivaramdar [illegible] Virappa Velan, bounded on the north by No. 65-4 A; east by No. 65-5 B; south by No. 42; west by No. 31 .. 0·03

Channel No. 4.

Ryotwari, dry, ottaichathavil kachal, S. No. 20-1, melvaramdar [illegible] Ramaswami Velan, minor Ramachandran guardian mother Ariyammathachi, [illegible] Kari Velan, [illegible] Ammani Velan, [illegible] Ramaswami Velan, [illegible] Muthuswami Velan, [illegible] Vythilinga Velan, [illegible] Chidambara Velan, [illegible] Kulandaivelu Velan, [illegible] Ramaswami Velan, minor Karumuthu, guardian mother Ponnammal, [illegible] Arumuga Velan, [illegible] Chinnathambi Velan, managing member of the family [illegible] Chinnathambi Velan, [illegible] Virappa Velan, [illegible] Rengaswami Velan, [illegible] Velayutha Velan, [illegible] Muthayya Velan, [illegible] Pothiappa Tevan, [illegible] Ramalinga Tevan, [illegible] Marimuthu Tevan, [illegible] Virappa Velan, [illegible] Duraiswami Velan, [illegible] Virappa Velan and [illegible] Rama Velan, kudivaramdars [illegible] Duraiswami Velan, [illegible] Gopala Velan, [illegible] Muthuswami Velan, [illegible] Virappa Velan, [illegible] Chidambara Velan, minor Karumuthu, guardian mother Ponnammal, minor Govindan, guardian Vallammal Aeli, [illegible] Kumaraswami Velan, [illegible] Sellappa Velan, [illegible] Deivaraya Velan, [illegible] Periathambi Velan, [illegible] Arumuga Velan, [illegible] Annamalai Velan, [illegible] Muthayya Velan, [illegible] Ramaswami Velan, [illegible] Ramaswami Velan and [illegible] Chidambara Velan, claimants [illegible] Chidambara Velan, [illegible] Ramaswami Velan, [illegible] Kari Velan, [illegible] Ramaswami Velan, [illegible] Arumuga Velan, [illegible] Muthuswami Velan, [illegible] Vythilinga Velan, minor Ramachandran, guardian mother Ariyammathachi, [illegible] Raja Velan and [illegible] Kulandaivelu Velan, bounded on the north by No. 21-1; east by No. 20-2, south by No. 18; west by No. 19 .. 0·15

Ryotwari, dry, ottaichathavil kachal, S. No. 20-2, melvaramdars, kudivaramdars and claimants same as in S. No. 20-1, bounded on the north by No. 21; east by No. 21-2; south by No. 20-1, west by No. 20 .. 0·10

Channel No. 5.

Ryotwari, dry, idumbu kollai, S. No. 66-3 C, melvaramdar [illegible] Chinnappa Velan, kudivaramdar [illegible] Kali Velan, bounded on the north by No. 66-2 B, east by Vattangal [illegible], south by No. 66-4 C, west by No. 66-3 B .. 0·02

Ryotwari, dry, idumbu kollai, S. No. 66-4 C, melvaramdar [illegible] Chinnappa Velan, kudivaramdar [illegible] Virappa Velan, bounded on the north by No. 66-3 C; east by Vattangal [illegible]; south by No. 67-4 B; west by No. 66-4 B .. 0·02

Rs. a. p.

Inam, dry, Mambu kollai S. No. 61-4 B, Sriramanadi ... Chinnappa Velar, Irudiyarundar ... Kesavaperumal ... Velar bounded on the north by No. 58-8 C, east by Vattagudi Eri Bd., south by No. 58-5, west by No. 57-1 A ... 0-05

Agraharam punjai, S. No. 68-5, Sriramanadi ... Chinnappa Velar, Irudiyarundar ... Annamalai Velar, ... Arunachala Velar, ... Veerappa Velar, ... Murugappa Velar, ... Venkatachala Velar and ... Muthuvenni Velar, bounded on the north by No. ... B, east by Vattagudi Eri Bd., south by No. 73-5, west by No. 69-4 ... 0-13

Eyrei, dry, cheval punjai, S. No. 70-2, Sriramanadi ... Chinnappa Velar, ... Arunachala Velar, ... Veerappa Velar, ... Murugappa Velar, ... Veerappa Velar, ... Ramaswami Velar ... Chinnakkanni Velar and ... Veerappa Velar, and ... Pachiappa Velar, ... Murugappa Velar and ... Ramappa Velar, ... Annamalai Velar, ... Muthuvenni Velar, ... Manikka Velar, ... Ramappa Velar and ... Ramappa Velar, ... Annamalai Velar, bounded on the north by No. 70-1 B, east by Vattagudi Eri Bd., south by No. 70-3, west by No. 70-4 ... 0-13

Eyrei, dry, pudukudiyiruppu kollai, S. No. 70-2 A, Sriramanadi ... Chinnappa Velar, ... Arunachala Velar, ... Veerappa Velar, ... Pachiappa Velar, ... Ramappa Velar, ... Annamalai Velar, bounded on the north by No. 70-1 B, east by Vattagudi Eri Bd., south by No. 70-3, west by No. 69-4 ... 0-13

Inam, manavari, kurrikkattan pallam, S. No. 71-1 A, Sriramanadi ... Chinnappa Velar, Irudiyarundar ... Veerappa Velar, bounded on the north by No. 71-1 B, east by Vattagudi Eri Bd., south by No. 71-1 A, west by No. 70-4 ... 0-11

Inam, manavari, kurrikkattan pallam, S. No. 71-1 B, Sriramanadi ... Chinnappa Velar, Irudiyarundar ... Ramappa Velar, subject to ... Kathamuthu Velar, subject to ... Kuppusami Velar, bounded on the north by Vattagudi Eri Bd., south by No. 71-1 B & A, west by No. 70-4 B & A ... 0-09

Inam, manavari, kurrikkattan pallam, S. No. 72-4 B, Sriramanadi ... C. ... Muthusami Velar, bounded on the north by Vattagudi Eri Bd., east by No. 72-4 A, west by Vattagudi, south by Nos. 72-4 A and 70-11 B; west by No. 72-1 A ... 0-08

Inam, manavari, odaikkarai punjai, S. No. 72-11 B, Sriramanadi ... Chinnappa Velar, Irudiyarundar ... Ayyasami Velar, subject to ... Venkatachala Velar, bounded on the north by No. 72-4 B and Vattagudi; east by Vattagudi; south by No. 74-12 B, west by No. 74-11 A ... 0-06

Inam, manavari, odaikkarai punjai, S. No. 74-12 B and manavari ... Chinnappa Velar, Irudiyarundar ... minor Veli Lachmi, guardian Veerappa Velar, bounded on the north by No. 74-11 B, east by Vattagudi, south by No. 74-12 B, west by No. 74-12 A ... 0-06

Inam, manavari, odaikkarai punjai, S. No. 74-13 B, Sriramanadi ... Veerappa Velar ... Chinnakkanni Velar ... Pichappa Velar, ... Vijayappa Velar and ... Pachiappa Velar, Irudiyarundar ... Veerappa Velar, bounded on the north by No. 74-12 B, east by Vattagudi, south by No. 74-14 C, west by No. 74-13 A ... 0-05

Eyrei, manavari, odaikkarai punjai, S. No. 73-1 C, sri Arundar ..., Annappa Velar, Irudiyarundar ... Arunachala Velar, bounded on the north by Nos. 73-1 B, 73-1 A and 74-13 B, east by No. 73-1 B & B, south by No. 73-1 B; west by No. 73-1 A & 1 B ... 0-04

Eyrei, manavari, odaikkarai punjai, S. No. 73-3 B, sri Arundar ..., Chinnappa Velar, Irudiyarundar ... Muthappa Velar, bounded on the north and east by Vattagudi, south by No. 73-3 A & 4 B, west by No. 73-3 A & 3 C ... 0-13

Eyrei, manavari, odaikkarai punjai, S. No. 73-6 B, sri Arundar ..., Chinnappa Velar, Irudiyarundar ... Veerappa Velar, bounded on the north by No. 73-3 B, east by Vattagudi, south by No. ... B ... 0-02

Eyrei manavari, odaikkarai punjai, S. No. 73-5 B, Sriramanadi ... Chinnappa Velar, Irudiyarundar ... Kandaswamy Velar, subject to ... Virappa Velar, bounded on the north by No. 73-1 B, east by Vattagudi, south by No. 73-5, west by No. 73-3 A ... 0-02

Inam, wet, odaiperukkarai punjai, S. No. 126-1 B, Sriramanadi ... Chinnappa Velar, Irudiyarundar ... Kuchiappa Velar bounded on the north by No. 74-3, east by Vattagudi Eri Bd., south by No. 123, west by No. 126-2 A ... 0-08

Inam, dry, Nilavarai, S. No. 79-11 A, Sriramanadi ... Chinnappa Velar, Irudiyarundar ... Ramalingam Velar bounded on the north by Nos. 79-11 and 79-1 A; east and south by No. 79-11 B, west by No. 79-5 A ... 0-05

Inam, dry, punjai, S. No. 79-9 A, Sriramanadi ... Chinnappa Velar, Irudiyarundar ... Arunachala Velar, bounded on the north by No. 79-1, east by No. 79-11 A; south by No. 79-9 B, west by No. 79-1 A-2 ... 0-06

Inam, dry, punjai, S. No. 79-7 A-2, Sriramanadi ... Chinnappa Velar Irudiyarundar minor Perumal, guardian Muthu Velayar bounded on the north by No. ..., east by No. 79-8 A, south by No. 79-7 B, west by No. 79-7 A-1 ... 0-02

Inam, dry, punjai, S. No. 79-8 A, Sriramanadi ... Chinnappa Velar, Irudiyarundar ... Kulandaivelu Velar bounded on the north by No. 71-1 east by No. 79-7 A-1, south by No. 79-8 B, west by No. 79-5 A ... 0-05

Inam, dry, punjai, S. No. 79-3 A, Sriramanadi ... Pachiappa Velar, bounded on the north by Nos. 79 and 71 ... east by No. 79-4 A, south by No. 79-3 B, west by No. 79-5 A ... 0-05

Rs. a. p.

Inam, dry, punjai, S. No. 79-1 A, Sriramanadi ... Chinnappa Velar, by ... minor Palani and Ramaswami, guardian, bounded on the north by No. ..., east by No. 79-5 A-1, south by No. 79-1 B, west by No. 80 ... 0-03

Channel No. 6

Inam, wet, perukkarai punjai, S. No. 142-3 A, Sriramanadi ... Manikka Velar, bounded on the north by No. 143 ..., east by No. 142-3 B, south by No. 142-4 B, west by No. 138 ... 0-05

Inam, wet, perukkarai punjai, S. No. 142-3 A, Sriramanadi ... Perumalnaick Velar, bounded on the north by No. 142, east by No. 138, south by Nos. 142-3 B and 142-1 B, west by No. 142-3 B & 4 A ... 0-10

Inam, wet, odiyarai, S. No. 141-1 B, Sriramanadi Chinna Pillai alias Nadamuthu Pillai, bounded on the north by No. 140-3 A, east by No. 139, south by No. 140-1 B, west by No. 141-1 A ... 0-05

Inam, wet, pallavarai, S. No. 140-1 B, Sriramanadi ... Kuppusami Pillai, bounded on the north by Nos. 139 and 141-1 B, east by No. 140-1 C, south by No. 140-1 B, west by No. 140-3 A ... 0-11

Inam, wet, pallavarai, S. No. 140-1 B, Sriramanadi P. S. M. Ramen Chettiar, bounded on the north by No. 140-3 C & 1 B, east by No. 140-1 C, south by No. 140-1 A and 139-4 B, west by No. 140-3 A ... 0-09

Inam, wet, pallavarai punjai, S. No. 137-1 B, Sriramanadi K. Kesava Pillai, bounded on the north by No. 136-1 B, east by No. 137-1 C & 5 B, south by Vattagudi (2nd bad) west by No. 138-1 A ... 0-13

Channel No. 7.

Eyrei, manavari, vettaveli, S. No. 133-2 B, Sriramanadi ... Kesava Pillai, Thandavan ... Sadayan Muthu ... Kannuswami Sendhiyan, bounded on the north by No. 133-2 A, east by No. 140-3 B, south by Athiveri; west by No. 139-3 B ... 0-14

Mottapuram punjai, S. No. 135-3 B, Sriramanadi ..., Kandaswami Tevar, subject to ... Khadirswami Tevar, bounded on the north by No. 135-3 A, east by No. 133-3 B, south by Athiveri, west by No. 135-2 B ... 0-08

Mottapuram punjai, S. No. 135-3 B, Sriramanadi ... Muthu Velar bounded on the north by No. 135-3 A; east by No. 135-1 B, south by Athiveri; west by No. 135-3 B ... 0-08

Mottigacthan punjai, S. No. 137-1 B, Sriramanadi ..., Kandaswami Tevar, subject to ..., Kandaswami Tevar, bounded on the north by No. 137-1 A, east by No. 137-1 B, south by Athiveri, west by No. 135-3 B ... 0-08

Mottapuram punjai, S. No. 137-1 B, Sriramanadi ..., Nanarma Tevar; bounded on the north by No. 137-3 A-1 east by No. 137-4 B, south by Athiveri, west by No. 135-3 B ... 0-05

Mottapuram punjai, S. No. 137-4 B, Sriramanadi A. Arunachala Tevar, bounded on the north by No. 137-4 A east by No. 137-5 B, south by Athiveri, west by No. 135-3 B ... 0-05

Mottapuram punjai, S. No. 137-4 B, Sriramanadi A. Kandaiyan Tevar, bounded on the north by No. 137-5 A, east by No. 138, south by Athiveri, west by No. 137-4 B ... 0-10

Channel No. 8.

Mottapuram punjai, S. No. 137-6 C, Sriramanadi A. Kandaiyan Tevar, bounded on the north by No. 138-1 A, east by Nallah by No. 171, west by No. 137-5 A ... 0-0917

Inam, dry, mel superficies punjai, S. No. 138-1 B, Sriramanadi Chinna Pillai alias Nadamuthu Pillai, bounded on the north by Nos. 138-1 A and 138-3 B, east by No. 15-1 B, south by Nos. 138-1 A and 138-3 C, west by No. 138-1 A ... 0-08

Saman kollai, S. No. 174-3 B, Sriramanadi A. Arunachala Tevar, bounded on the north by No. 174-2 B, east by No. 156-3 C, south by No. 156-1 B, west by No. 156-1 B ... 0-04

Mottapuram punjai, S. No. 156-2 B, Sriramanadi Chinna Pillai alias Nadamuthu Pillai, bounded on the north by No. 156-1 B, east by No. 156-3 C, south by No. 156-2 A and 156-2 B, west by No. 156-3 B ... 0-05

Mottapuram punjai, S. No. 156-2 C-1, Sriramanadi Chinna Pillai alias Nadamuthu Pillai, bounded on the north by No. 156-1 D & 2 C-2, east by No. 156-3, south by Nos. 156-2 B and 156-2 D, west by No. 156-3 B ... 0-05

Mottapuram punjai, S. No. 161-2 C-1, Sriramanadi Chinna Pillai alias Nadamuthu Pillai, bounded on the north by No. 161-2 D & 2 C-2, east by No. 161-3 B, south by No. 161-2 C-2, west by No. 161-3 B ... 0-04

Inam, dry, mottikkuppu punjai, S. No. 161-2 C, Sriramanadi Chinna Pillai alias Nadamuthu Pillai, bounded on the north by No. 156-2 C, east by No. 161-1 B, south by No. 161-2 C-1, west by No. 161-2 B ... 0-04

Inam, dry, mottikkuppu punjai, S. No. 162-2 C, Sriramanadi Kenan Pillai alias Nadamuthu Pillai, bounded on the north by No. 162-2 D & 2 C-2, east by No. 162-3 B, south by No. 162-2 C-1, west by No. 162-3 B ... 0-04

Inam, dry, mottikkuppu punjai, S. No. 162-3 C, Sriramanadi Chinna Pillai alias Nadamuthu Pillai, bounded on the north by No. 162-3 D & 3 C-2, east by No. 162-4 B, south by No. 162-3 C-1, west by No. 162-4 B ... 0-04

Inam, dry, punjai, S. No. 163-2 B, Sriramanadi Chinna Pillai alias Nadamuthu Pillai, bounded on the north by No. 163-2 D & 2 C-2, east by No. 163-3 B, south by No. 163-2 C-1, west by No. 163-3 B & 3 A ... 0-11

Inam, manavari, punjai, kollai, S. No. 134-2 C, Sriramanadi Chinna Pillai alias Nadamuthu Pillai, bounded on the north by No. 134-2 D & 2 C-2, east by No. 135-3 A, south by No. 134-2 B, west by No. 134-2 A ... 0-09

Total ... 3-35-00

Under section 3 of the Land Acquisition Act, the Governor in Council hereby declares that the land specified below and measuring 2·50 acres or thereabouts is likely to be required for a public purpose, to wit, for the field channels of the Cauvery Mettur Project; and, under clause (a) of the 7 of the same Act, the Special Deputy Collector No. I, Mettupalayam, is appointed to perform the functions of a Collector under the Act and directed to take order for the acquisition of the said land. Under sub-section (1) of section 17 of the Act, the Governor in Council further directs that the possession of the said land may be taken on the expiry of fifteen days from the date of the publication of the notice mentioned in section 9 (1) of the Act. A plan of the land is kept in the office of the Special Deputy Collector No. I, Mettupalayam, and may be inspected at any time during office hours.

Tanjore district. Pattukkottai taluk.
Vaikrammen village.

Irrm. dry, Pattukottaipattiya chekkadi punjai, S. No. 136-3 A, Muthuramalingam mudaliar, Sivamani and Muthuramalingam Servai, Kunnavarai Velan, bounded on the north by No. 137, east by No. 136-3 B; south by No. 136-4 A, west by No. 136-1	...	0·01
Irrm. dry, Kattukkumattukku chekkadi punjai, S. No. 136-4 A, Muthuramalingam mudaliar as per schedule B, Sivamani and Muthuramalingam Servai, Kunnavarai Velan, bounded on the north by No. 136-3 A, east by No. 136-5 B; south by No. 136-5 A; west by No. 136-3 A	...	0·01
Irrm. dry, Kattukkumattukku chekkadi punjai, S. No. 136-5 A, Muthuramalingam mudaliar as per schedule C, Kuttiyandi Servai, Kunnavarai Velan, bounded on the north by No. 136-4 A; east by No. 136-6 B; south by No. 136-6 A; west by No. 136-4 B	...	0·02
Irrm. dry, Kattukkumattukku chekkadi punjai, S. No. 136-6 A, Muthuramalingam mudaliar as per schedule C, Kuttiyandi Servai, Kunnavarai Velan, bounded on the north by No. 136-5 A; east by No. 136-6 B; south by No. 136-7 A; west by No. 136-5 B	...	0·01
Irrm. dry, Kattukkumattukku chekkadi punjai, S. No. 136-7 A, Muthuramalingam mudaliar as per schedule D, Kuttiyandi Servai, Ramu Servai, managers of K. Kunnavarai Velan, bounded on the north by No. 136-6 A; east by No. 136-7 B; south by No. 136-10 A; west by No. 136-8 A	...	0·04
Irrm. dry, chekkadi punjai, S. No. 136-10 A, Muthuramalingam mudaliar as per schedule C, Muthuramalingam Servai, Chinnayan Velan, managers of K. Kunnavarai Velan, bounded on the north by No. 136-7 A; east by No. 136-10 B; south by No. 136-11 A; west by No. 136-8 B	...	0·03
Irrm. dry, chekkadi punjai, S. No. 136-11 A, Muthuramalingam mudaliar as per schedule C, Muthuramalingam Servai, Ramu Servai, managers of K. Kunnavarai Velan, bounded on the north by No. 136-10 A; east by No. 136-11 B; south by No. 136-12 A; west by No. 136-9 A	...	0·02
Irrm. dry, chekkadi punjai, S. No. 136-12 A, Muthuramalingam mudaliar as per schedule C, Muthuramalingam Servai, Ramu Servai, managers of K. Kunnavarai Velan, bounded on the north by No. 136-11 A; east by No. 136-12 B; south by No. 136-13 A; west by No. 136-9 A	...	0·02
Irrm. dry, chekkadi punjai, S. No. 136-13 A, Muthuramalingam mudaliar as per schedule C, Muthuramalingam Servai, Ramu Servai, managers of K. Kunnavarai Velan, bounded on the north by No. 136-12 A; east by No. 136-13 B; south by No. 136-14 A; west by No. 136-9 A	...	0·02
Irrm. dry, vannatil punjai, S. No. 136-14 A, Muthuramalingam mudaliar as per schedule C, Muthuramalingam Servai, Ramu Servai, managers of K. Kunnavarai Velan, bounded on the north by No. 136-13 A; east by No. 136-14 B; south by No. 136-15 A; west by No. 136-9 A	...	0·02
Irrm. dry, vannatil punjai, S. No. 136-15 A, Muthuramalingam mudaliar as per schedule C, Muthuramalingam Servai, Ramu Servai, managers of K. Kunnavarai Velan, bounded on the north by No. 136-14 A; east by No. 136-15 B; south by No. 136-16 A; west by No. 136-9 A	...	0·02
Irrm. dry, vannatil punjai, S. No. 136-16 A, Muthuramalingam mudaliar as per schedule C, Muthuramalingam Servai, Ramu Servai, managers of K. Kunnavarai Velan, bounded on the north by No. 136-15 A; east by No. 136-16 B; south by No. 136-17 A; west by No. 136-9 A	...	0·02
Irrm. dry, vannatil punjai, S. No. 136-17 A, Muthuramalingam mudaliar as per schedule C, Muthuramalingam Servai, Ramu Servai, managers of K. Kunnavarai Velan, bounded on the north by No. 136-16 A; east by No. 136-17 B; south by No. 136-18 A; west by No. 136-9 A	...	0·02
Irrm. dry, vannatil punjai, S. No. 136-18 A, Muthuramalingam mudaliar as per schedule C, Muthuramalingam Servai, Ramu Servai, managers of K. Kunnavarai Velan, bounded on the north by No. 136-17 A; east by No. 136-18 B; south by No. 136-19 A; west by No. 136-9 A	...	0·02
Irrm. dry, vannatil punjai, S. No. 136-19 A, Muthuramalingam mudaliar as per schedule C, Muthuramalingam Servai, Ramu Servai, managers of K. Kunnavarai Velan, bounded on the north by No. 136-18 A; east by No. 136-19 B; south by No. 136-20 A; west by No. 136-9 A	...	0·02
Irrm. dry, vannatil punjai, S. No. 136-20 A, Muthuramalingam mudaliar as per schedule C, Muthuramalingam Servai, Ramu Servai, managers of K. Kunnavarai Velan, bounded on the north by No. 136-19 A; east by No. 136-20 B; south by No. 136-21 A; west by No. 136-9 A	...	0·02
Irrm. dry, vannatil punjai, S. No. 136-21 A, Muthuramalingam mudaliar as per schedule C, Muthuramalingam Servai, Ramu Servai, managers of K. Kunnavarai Velan, bounded on the north by No. 136-20 A; east by No. 136-21 B; south by No. 136-22 A; west by No. 136-9 A	...	0·02
Irrm. dry, vannatil punjai, S. No. 136-22 A, Muthuramalingam mudaliar as per schedule C, Muthuramalingam Servai, Ramu Servai, managers of K. Kunnavarai Velan, bounded on the north by No. 136-21 A; east by No. 136-22 B; south by No. 136-23 A; west by No. 136-9 A	...	0·02
Irrm. dry, vannatil punjai, S. No. 136-23 A, Muthuramalingam mudaliar as per schedule C, Muthuramalingam Servai, Ramu Servai, managers of K. Kunnavarai Velan, bounded on the north by No. 136-22 A; east by No. 136-23 B; south by No. 136-24 A; west by No. 136-9 A	...	0·02
Irrm. dry, vannatil punjai, S. No. 136-24 A, Muthuramalingam mudaliar as per schedule C, Muthuramalingam Servai, Ramu Servai, managers of K. Kunnavarai Velan, bounded on the north by No. 136-23 A; east by No. 136-24 B; south by No. 136-25 A; west by No. 136-9 A	...	0·02
Irrm. dry, vannatil punjai, S. No. 136-25 A, Muthuramalingam mudaliar as per schedule C, Muthuramalingam Servai, Ramu Servai, managers of K. Kunnavarai Velan, bounded on the north by No. 136-24 A; east by No. 136-25 B; south by No. 136-26 A; west by No. 136-9 A	...	0·02
Irrm. dry, vannatil punjai, S. No. 136-26 A, Muthuramalingam mudaliar as per schedule C, Muthuramalingam Servai, Ramu Servai, managers of K. Kunnavarai Velan, bounded on the north by No. 136-25 A; east by No. 136-26 B; south by No. 136-27 A; west by No. 136-9 A	...	0·02
Irrm. dry, vannatil punjai, S. No. 136-27 A, Muthuramalingam mudaliar as per schedule C, Muthuramalingam Servai, Ramu Servai, managers of K. Kunnavarai Velan, bounded on the north by No. 136-26 A; east by No. 136-27 B; south by No. 136-28 A; west by No. 136-9 A	...	0·02
Irrm. dry, vannatil punjai, S. No. 136-28 A, Muthuramalingam mudaliar as per schedule C, Muthuramalingam Servai, Ramu Servai, managers of K. Kunnavarai Velan, bounded on the north by No. 136-27 A; east by No. 136-28 B; south by No. 136-29 A; west by No. 136-9 A	...	0·02
Irrm. dry, vannatil punjai, S. No. 136-29 A, Muthuramalingam mudaliar as per schedule C, Muthuramalingam Servai, Ramu Servai, managers of K. Kunnavarai Velan, bounded on the north by No. 136-28 A; east by No. 136-29 B; south by No. 136-30 A; west by No. 136-9 A	...	0·02
Irrm. dry, vannatil punjai, S. No. 136-30 A, Muthuramalingam mudaliar as per schedule C, Muthuramalingam Servai, Ramu Servai, managers of K. Kunnavarai Velan, bounded on the north by No. 136-29 A; east by No. 136-30 B; south by No. 136-31 A; west by No. 136-9 A	...	0·02
Irrm. dry, vannatil punjai, S. No. 136-31 A, Muthuramalingam mudaliar as per schedule C, Muthuramalingam Servai, Ramu Servai, managers of K. Kunnavarai Velan, bounded on the north by No. 136-30 A; east by No. 136-31 B; south by No. 136-32 A; west by No. 136-9 A	...	0·02
Irrm. dry, vannatil punjai, S. No. 136-32 A, Muthuramalingam mudaliar as per schedule C, Muthuramalingam Servai, Ramu Servai, managers of K. Kunnavarai Velan, bounded on the north by No. 136-31 A; east by No. 136-32 B; south by No. 136-33 A; west by No. 136-9 A	...	0·02
Irrm. dry, vannatil punjai, S. No. 136-33 A, Muthuramalingam mudaliar as per schedule C, Muthuramalingam Servai, Ramu Servai, managers of K. Kunnavarai Velan, bounded on the north by No. 136-32 A; east by No. 136-33 B; south by No. 136-34 A; west by No. 136-9 A	...	0·02
Irrm. dry, vannatil punjai, S. No. 136-34 A, Muthuramalingam mudaliar as per schedule C, Muthuramalingam Servai, Ramu Servai, managers of K. Kunnavarai Velan, bounded on the north by No. 136-33 A; east by No. 136-34 B; south by No. 136-35 A; west by No. 136-9 A	...	0·02
Irrm. dry, vannatil punjai, S. No. 136-35 A, Muthuramalingam mudaliar as per schedule C, Muthuramalingam Servai, Ramu Servai, managers of K. Kunnavarai Velan, bounded on the north by No. 136-34 A; east by No. 136-35 B; south by No. 136-36 A; west by No. 136-9 A	...	0·02
Irrm. dry, vannatil punjai, S. No. 136-36 A, Muthuramalingam mudaliar as per schedule C, Muthuramalingam Servai, Ramu Servai, managers of K. Kunnavarai Velan, bounded on the north by No. 136-35 A; east by No. 136-36 B; south by No. 136-37 A; west by No. 136-9 A	...	0·02
Irrm. dry, vannatil punjai, S. No. 136-37 A, Muthuramalingam mudaliar as per schedule C, Muthuramalingam Servai, Ramu Servai, managers of K. Kunnavarai Velan, bounded on the north by No. 136-36 A; east by No. 136-37 B; south by No. 136-38 A; west by No. 136-9 A	...	0·02
Irrm. dry, vannatil punjai, S. No. 136-38 A, Muthuramalingam mudaliar as per schedule C, Muthuramalingam Servai, Ramu Servai, managers of K. Kunnavarai Velan, bounded on the north by No. 136-37 A; east by No. 136-38 B; south by No. 136-39 A; west by No. 136-9 A	...	0·02
Irrm. dry, vannatil punjai, S. No. 136-39 A, Muthuramalingam mudaliar as per schedule C, Muthuramalingam Servai, Ramu Servai, managers of K. Kunnavarai Velan, bounded on the north by No. 136-38 A; east by No. 136-39 B; south by No. 136-40 A; west by No. 136-9 A	...	0·02
Irrm. dry, vannatil punjai, S. No. 136-40 A, Muthuramalingam mudaliar as per schedule C, Muthuramalingam Servai, Ramu Servai, managers of K. Kunnavarai Velan, bounded on the north by No. 136-39 A; east by No. 136-40 B; south by No. 136-41 A; west by No. 136-9 A	...	0·02
Irrm. dry, vannatil punjai, S. No. 136-41 A, Muthuramalingam mudaliar as per schedule C, Muthuramalingam Servai, Ramu Servai, managers of K. Kunnavarai Velan, bounded on the north by No. 136-40 A; east by No. 136-41 B; south by No. 136-42 A; west by No. 136-9 A	...	0·02
Irrm. dry, vannatil punjai, S. No. 136-42 A, Muthuramalingam mudaliar as per schedule C, Muthuramalingam Servai, Ramu Servai, managers of K. Kunnavarai Velan, bounded on the north by No. 136-41 A; east by No. 136-42 B; south by No. 136-43 A; west by No. 136-9 A	...	0·02
Irrm. dry, vannatil punjai, S. No. 136-43 A, Muthuramalingam mudaliar as per schedule C, Muthuramalingam Servai, Ramu Servai, managers of K. Kunnavarai Velan, bounded on the north by No. 136-42 A; east by No. 136-43 B; south by No. 136-44 A; west by No. 136-9 A	...	0·02
Irrm. dry, vannatil punjai, S. No. 136-44 A, Muthuramalingam mudaliar as per schedule C, Muthuramalingam Servai, Ramu Servai, managers of K. Kunnavarai Velan, bounded on the north by No. 136-43 A; east by No. 136-44 B; south by No. 136-45 A; west by No. 136-9 A	...	0·02
Irrm. dry, vannatil punjai, S. No. 136-45 A, Muthuramalingam mudaliar as per schedule C, Muthuramalingam Servai, Ramu Servai, managers of K. Kunnavarai Velan, bounded on the north by No. 136-44 A; east by No. 136-45 B; south by No. 136-46 A; west by No. 136-9 A	...	0·02
Irrm. dry, vannatil punjai, S. No. 136-46 A, Muthuramalingam mudaliar as per schedule C, Muthuramalingam Servai, Ramu Servai, managers of K. Kunnavarai Velan, bounded on the north by No. 136-45 A; east by No. 136-46 B; south by No. 136-47 A; west by No. 136-9 A	...	0·02
Irrm. dry, vannatil punjai, S. No. 136-47 A, Muthuramalingam mudaliar as per schedule C, Muthuramalingam Servai, Ramu Servai, managers of K. Kunnavarai Velan, bounded on the north by No. 136-46 A; east by No. 136-47 B; south by No. 136-48 A; west by No. 136-9 A	...	0·02
Irrm. dry, vannatil punjai, S. No. 136-48 A, Muthuramalingam mudaliar as per schedule C, Muthuramalingam Servai, Ramu Servai, managers of K. Kunnavarai Velan, bounded on the north by No. 136-47 A; east by No. 136-48 B; south by No. 136-49 A; west by No. 136-9 A	...	0·02
Irrm. dry, vannatil punjai, S. No. 136-49 A, Muthuramalingam mudaliar as per schedule C, Muthuramalingam Servai, Ramu Servai, managers of K. Kunnavarai Velan, bounded on the north by No. 136-48 A; east by No. 136-49 B; south by No. 136-50 A; west by No. 136-9 A	...	0·02
Irrm. dry, vannatil punjai, S. No. 136-50 A, Muthuramalingam mudaliar as per schedule C, Muthuramalingam Servai, Ramu Servai, managers of K. Kunnavarai Velan, bounded on the north by No. 136-49 A; east by No. 136-50 B; south by No. 136-51 A; west by No. 136-9 A	...	0·02
Irrm. dry, vannatil punjai, S. No. 136-51 A, Muthuramalingam mudaliar as per schedule C, Muthuramalingam Servai, Ramu Servai, managers of K. Kunnavarai Velan, bounded on the north by No. 136-50 A; east by No. 136-51 B; south by No. 136-52 A; west by No. 136-9 A	...	0·02
Irrm. dry, vannatil punjai, S. No. 136-52 A, Muthuramalingam mudaliar as per schedule C, Muthuramalingam Servai, Ramu Servai, managers of K. Kunnavarai Velan, bounded on the north by No. 136-51 A; east by No. 136-52 B; south by No. 136-53 A; west by No. 136-9 A	...	0·02
Irrm. dry, vannatil punjai, S. No. 136-53 A, Muthuramalingam mudaliar as per schedule C, Muthuramalingam Servai, Ramu Servai, managers of K. Kunnavarai Velan, bounded on the north by No. 136-52 A; east by No. 136-53 B; south by No. 136-54 A; west by No. 136-9 A	...	0·02
Irrm. dry, vannatil punjai, S. No. 136-54 A, Muthuramalingam mudaliar as per schedule C, Muthuramalingam Servai, Ramu Servai, managers of K. Kunnavarai Velan, bounded on the north by No. 136-53 A; east by No. 136-54 B; south by No. 136-55 A; west by No. 136-9 A	...	0·02
Irrm. dry, vannatil punjai, S. No. 136-55 A, Muthuramalingam mudaliar as per schedule C, Muthuramalingam Servai, Ramu Servai, managers of K. Kunnavarai Velan, bounded on the north by No. 136-54 A; east by No. 136-55 B; south by No. 136-56 A; west by No. 136-9 A	...	0·02
Irrm. dry, vannatil punjai, S. No. 136-56 A, Muthuramalingam mudaliar as per schedule C, Muthuramalingam Servai, Ramu Servai, managers of K. Kunnavarai Velan, bounded on the north by No. 136-55 A; east by No. 136-56 B; south by No. 136-57 A; west by No. 136-9 A	...	0·02
Irrm. dry, vannatil punjai, S. No. 136-57 A, Muthuramalingam mudaliar as per schedule C, Muthuramalingam Servai, Ramu Servai, managers of K. Kunnavarai Velan, bounded on the north by No. 136-56 A; east by No. 136-57 B; south by No. 136-58 A; west by No. 136-9 A	...	0·02
Irrm. dry, vannatil punjai, S. No. 136-58 A, Muthuramalingam mudaliar as per schedule C, Muthuramalingam Servai, Ramu Servai, managers of K. Kunnavarai Velan, bounded on the north by No. 136-57 A; east by No. 136-58 B; south by No. 136-59 A; west by No. 136-9 A	...	0·02
Irrm. dry, vannatil punjai, S. No. 136-59 A, Muthuramalingam mudaliar as per schedule C, Muthuramalingam Servai, Ramu Servai, managers of K. Kunnavarai Velan, bounded on the north by No. 136-58 A; east by No. 136-59 B; south by No. 136-60 A; west by No. 136-9 A	...	0·02
Irrm. dry, vannatil punjai, S. No. 136-60 A, Muthuramalingam mudaliar as per schedule C, Muthuramalingam Servai, Ramu Servai, managers of K. Kunnavarai Velan, bounded on the north by No. 136-59 A; east by No. 136-60 B; south by No. 136-61 A; west by No. 136-9 A	...	0·02
Irrm. dry, vannatil punjai, S. No. 136-61 A, Muthuramalingam mudaliar as per schedule C, Muthuramalingam Servai, Ramu Servai, managers of K. Kunnavarai Velan, bounded on the north by No. 136-60 A; east by No. 136-61 B; south by No. 136-62 A; west by No. 136-9 A	...	0·02
Irrm. dry, vannatil punjai, S. No. 136-62 A, Muthuramalingam mudaliar as per schedule C, Muthuramalingam Servai, Ramu Servai, managers of K. Kunnavarai Velan, bounded on the north by No. 136-61 A; east by No. 136-62 B; south by No. 136-63 A; west by No. 136-9 A	...	0·02
Irrm. dry, vannatil punjai, S. No. 136-63 A, Muthuramalingam mudaliar as per schedule C, Muthuramalingam Servai, Ramu Servai, managers of K. Kunnavarai Velan, bounded on the north by No. 136-62 A; east by No. 136-63 B; south by No. 136-64 A; west by No. 136-9 A	...	0·02
Irrm. dry, vannatil punjai, S. No. 136-64 A, Muthuramalingam mudaliar as per schedule C, Muthuramalingam Servai, Ramu Servai, managers of K. Kunnavarai Velan, bounded on the north by No. 136-63 A; east by No. 136-64 B; south by No. 136-65 A; west by No. 136-9 A	...	0·02
Irrm. dry, vannatil punjai, S. No. 136-65 A, Muthuramalingam mudaliar as per schedule C, Muthuramalingam Servai, Ramu Servai, managers of K. Kunnavarai Velan, bounded on the north by No. 136-64 A; east by No. 136-65 B; south by No. 136-66 A; west by No. 136-9 A	...	0·02
Irrm. dry, vannatil punjai, S. No. 136-66 A, Muthuramalingam mudaliar as per schedule C, Muthuramalingam Servai, Ramu Servai, managers of K. Kunnavarai Velan, bounded on the north by No. 136-65 A; east by No. 136-66 B; south by No. 136-67 A; west by No. 136-9 A	...	0·02
Irrm. dry, vannatil punjai, S. No. 136-67 A, Muthuramalingam mudaliar as per schedule C, Muthuramalingam Servai, Ramu Servai, managers of K. Kunnavarai Velan, bounded on the north by No. 136-66 A; east by No. 136-67 B; south by No. 136-68 A; west by No. 136-9 A	...	0·02
Irrm. dry, vannatil punjai, S. No. 136-68 A, Muthuramalingam mudaliar as per schedule C, Muthuramalingam Servai, Ramu Servai, managers of K. Kunnavarai Velan, bounded on the north by No. 136-67 A; east by No. 136-68 B; south by No. 136-69 A; west by No. 136-9 A	...	0·02
Irrm. dry, vannatil punjai, S. No. 136-69 A, Muthuramalingam mudaliar as per schedule C, Muthuramalingam Servai, Ramu Servai, managers of K. Kunnavarai Velan, bounded on the north by No. 136-68 A; east by No. 136-69 B; south by No. 136-70 A; west by No. 136-9 A	...	0·02
Irrm. dry, vannatil punjai, S. No. 136-70 A, Muthuramalingam mudaliar as per schedule C, Muthuramalingam Servai, Ramu Servai, managers of K. Kunnavarai Velan, bounded on the north by No. 136-69 A; east by No. 136-70 B; south by No. 136-71 A; west by No. 136-9 A	...	0·02
Irrm. dry, vannatil punjai, S. No. 136-71 A, Muthuramalingam mudaliar as per schedule C, Muthuramalingam Servai, Ramu Servai, managers of K. Kunnavarai Velan, bounded on the north by No. 136-70 A; east by No. 136-71 B; south by No. 136-72 A; west by No. 136-9 A	...	0·02
Irrm. dry, vannatil punjai, S. No. 136-72 A, Muthuramalingam mudaliar as per schedule C, Muthuramalingam Servai, Ramu Servai, managers of K. Kunnavarai Velan, bounded on the north by No. 136-71 A; east by No. 136-72 B; south by No. 136-73 A; west by No. 136-9 A	...	0·02
Irrm. dry, vannatil punjai, S. No. 136-73 A, Muthuramalingam mudaliar as per schedule C, Muthuramalingam Servai, Ramu Servai, managers of K. Kunnavarai Velan, bounded on the north by No. 136-72 A; east by No. 136-73 B; south by No. 136-74 A; west by No. 136-9 A	...	0·02
Irrm. dry, vannatil punjai, S. No. 136-74 A, Muthuramalingam mudaliar as per schedule C, Muthuramalingam Servai, Ramu Servai, managers of K. Kunnavarai Velan, bounded on the north by No. 136-73 A; east by No. 136-74 B; south by No. 136-75 A; west by No. 136-9 A	...	0·02
Irrm. dry, vannatil punjai, S. No. 136-75 A, Muthuramalingam mudaliar as per schedule C, Muthuramalingam Servai, Ramu Servai, managers of K. Kunnavarai Velan, bounded on the north by No. 136-74 A; east by No. 136-75 B; south by No. 136-76 A; west by No. 136-9 A	...	0·02
Irrm. dry, vannatil punjai, S. No. 136-76 A, Muthuramalingam mudaliar as per schedule C, Muthuramalingam Servai, Ramu Servai, managers of K. Kunnavarai Velan, bounded on the north by No. 136-75 A; east by No. 136-76 B; south by No. 136-77 A; west by No. 136-9 A	...	0·02
Irrm. dry, vannatil punjai, S. No. 136-77 A, Muthuramalingam mudaliar as per schedule C, Muthuramalingam Servai, Ramu Servai, managers of K. Kunnavarai Velan, bounded on the north by No. 136-76 A; east by No. 136-77 B; south by No. 136-78 A; west by No. 136-9 A	...	0·02
Irrm. dry, vannatil punjai, S. No. 136-78 A, Muthuramalingam mudaliar as per schedule C, Muthuramalingam Servai, Ramu Servai, managers of K. Kunnavarai Velan, bounded on the north by No. 136-77 A; east by No. 136-78 B; south by No. 136-79 A; west by No. 136-9 A	...	0·02
Irrm. dry, vannatil punjai, S. No. 136-79 A, Muthuramalingam mudaliar as per schedule C, Muthuramalingam Servai, Ramu Servai, managers of K. Kunnavarai Velan, bounded on the north by No. 136-78 A; east by No. 136-79 B; south by No. 136-80 A; west by No. 136-9 A	...	0·02
Irrm. dry, vannatil punjai, S. No. 136-80 A, Muthuramalingam mudaliar as per schedule C, Muthuramalingam Servai, Ramu Servai, managers of K. Kunnavarai Velan, bounded on the north by No. 136-79 A; east by No. 136-80 B; south by No. 136-81 A; west by No. 136-9 A	...	0·02
Irrm. dry, vannatil punjai, S. No. 136-81 A, Muthuramalingam mudaliar as per schedule C, Muthuramalingam Servai, Ramu Servai, managers of K. Kunnavarai Velan, bounded on the north by No. 136-80 A; east by No. 136-81 B; south by No. 136-82 A; west by No. 136-9 A	...	0·02
Irrm. dry, vannatil punjai, S. No. 136-82 A, Muthuramalingam mudaliar as per schedule C, Muthuramalingam Servai, Ramu Servai, managers of K. Kunnavarai Velan, bounded on the north by No. 136-81 A; east by No. 136-82 B; south by No. 136-83 A; west by No. 136-9 A	...	0·02
Irrm. dry, vannatil punjai, S. No. 136-83 A, Muthuramalingam mudaliar as per schedule C, Muthuramalingam Servai, Ramu Servai, managers of K. Kunnavarai Velan, bounded on the north by No. 136-82 A; east by No. 136-83 B; south by No. 136-84 A; west by No. 136-9 A	...	0·02
Irrm. dry, vannatil punjai, S. No. 136-84 A, Muthuramalingam mudaliar as per schedule C, Muthuramalingam Servai, Ramu Servai, managers of K. Kunnavarai Velan, bounded on the north by No. 136-83 A; east by No. 136-84 B; south by No. 136-85 A; west by No. 136-9 A	...	0·02
Irrm. dry, vannatil punjai, S. No. 136-85 A, Muthuramalingam mudaliar as per schedule C, Muthuramalingam Servai, Ramu Servai, managers of K. Kunnavarai Velan, bounded on the north by No. 136-84 A; east by No. 136-85 B; south by No. 136-86 A; west by No. 136-9 A	...	0·02
Irrm. dry, vannatil punjai, S. No. 136-86 A, Muthuramalingam mudaliar as per schedule C, Muthuramalingam Servai, Ramu Servai, managers of K. Kunnavarai Velan, bounded on the north by No. 136-85 A; east by No. 136-86 B; south by No. 136-87 A; west by No. 136-9 A	...	0·02
Irrm. dry, vannatil punjai, S. No. 136-87 A, Muthuramalingam mudaliar as per schedule C, Muthuramalingam Servai, Ramu Servai, managers of K. Kunnavarai Velan, bounded on the north by No. 136-86 A; east by No. 136-87 B; south by No. 136-88 A; west by No. 136-9 A	...	0·02
Irrm. dry, vannatil punjai, S. No. 136-88 A, Muthuramalingam mudaliar as per schedule C, Muthuramalingam Servai, Ramu Servai, managers of K. Kunnavarai Velan, bounded on the north by No. 136-87 A; east by No. 136-88 B; south by No. 136-89 A; west by No. 136-9 A	...	0·02
Irrm. dry, vannatil punjai, S. No. 136-89 A, Muthuramalingam mudaliar as per schedule C, Muthuramalingam Servai, Ramu Servai, managers of K. Kunnavarai Velan, bounded on the north by No. 136-88 A; east by No. 136-89 B; south by No. 136-90 A; west by No. 136-9 A	...	0·02
Irrm. dry, vannatil punjai, S. No. 136-90 A, Muthuramalingam mudaliar as per schedule C, Muthuramalingam Servai, Ramu Servai, managers of K. Kunnavarai Velan, bounded on the north by No. 136-89 A; east by No. 136-90 B; south by No. 136-91 A; west by No. 136-9 A	...	0·02
Irrm. dry, vannatil punjai, S. No. 136-91 A, Muthuramalingam mudaliar as per schedule C, Muthuramalingam Servai, Ramu Servai, managers of K. Kunnavarai Velan, bounded on the north by No. 136-90 A; east by No. 136-91 B; south by No. 136-92 A; west by No. 136-9 A	...	0·02
Irrm. dry, vannatil punjai, S. No. 136-92 A, Muthuramalingam mudaliar as per schedule C, Muthuramalingam Servai, Ramu Servai, managers of K. Kunnavarai Velan, bounded on the north by No. 136-91 A; east by No. 136-92 B; south by No. 136-93 A; west by No. 136-9 A	...	0·02
Irrm. dry, vannatil punjai, S. No. 136-93 A, Muthuramalingam mudaliar as per schedule C, Muthuramalingam Servai, Ramu Servai, managers of K. Kunnavarai Velan, bounded on the north by No. 136-92 A; east by No. 136-93 B; south by No. 136-94 A; west by No. 136-9 A	...	0·02
Irrm. dry, vannatil punjai, S. No. 136-94 A, Muthuramalingam mudaliar as per schedule C, Muthuramalingam Servai, Ramu Servai, managers of K. Kunnavarai Velan, bounded on the north by No. 136-93 A; east by No. 136-94 B; south by No. 136-95 A; west by No. 136-9 A	...	0·02
Irrm. dry, vannatil punjai, S. No. 136-95 A, Muthuramalingam mudaliar as per schedule C, Muthuramalingam Servai, Ramu Servai, managers of K. Kunnavarai Velan, bounded on the north by No. 136-94 A; east by No. 136-95 B; south by No. 136-96 A; west by No. 136-9 A	...	0·02
Irrm. dry, vannatil punjai, S. No. 136-96 A, Muthuramalingam mudaliar as per schedule C, Muthuramalingam Servai, Ramu Servai, managers of K. Kunnavarai Velan, bounded on the north by No. 136-95 A; east by No. 136-96 B; south by No. 136-97 A; west by No. 136-9 A	...	0·02
Irrm. dry, vannatil punjai, S. No. 136-97 A, Muthuramalingam mudaliar as per schedule C, Muthuramalingam Servai, Ramu Servai, managers of K. Kunnavarai Velan, bounded on the north by No. 136-96 A; east by No. 136-97 B; south by No. 136-98 A; west by No. 136-9 A	...	0·02
Irrm. dry, vannatil punjai, S. No. 136-98 A, Muthuramalingam mudaliar as per schedule C, Muthuramalingam Servai, Ramu Servai, managers of K. Kunnavarai Velan, bounded on the north by No. 136-97 A; east by No. 136-98 B; south by No. 136-99 A; west by No. 136-9 A	...	0·02
Irrm. dry, vannatil punjai, S. No. 136-99 A, Muthuramalingam mudaliar as per schedule C, Muthuramalingam Servai, Ramu Servai, managers of K. Kunnavarai Velan, bounded on the north by No. 136-98 A; east by No. 136-99 B; south by No. 136-100 A; west by No. 136-9 A	...	0·02
Irrm. dry, vannatil punjai, S. No. 136-100 A, Muthuramalingam mudaliar as per schedule C, Muthuramalingam Servai, Ramu Servai, managers of K. Kunnavarai Velan, bounded on the north by No. 136-99 A; east by No. 136-100 B; south by No. 136-101 A; west by No. 136-9 A	...	0·02
Irrm. dry, vannatil punjai, S. No. 136-101 A, Muthuramalingam mudaliar as per schedule C, Muthuramalingam Servai, Ramu Servai, managers of K. Kunnavarai Velan, bounded on the north by No. 136-100 A; east by No. 136-101 B; south by No. 136-102 A; west by No. 136-9 A	...	0·02
Irrm. dry, vannatil punjai, S. No. 136-102 A, Muthuramalingam mudaliar as per schedule C, Muthuramalingam Servai, Ramu Servai, managers of K. Kunnavarai Velan, bounded on the north by No. 136-101 A; east by No. 136-102 B; south by No. 136-103 A; west by No. 136-9 A	...	0·02
Irrm. dry, vannatil punjai, S. No. 136-103 A, Muthuramalingam mudaliar as per schedule C, Muthuramalingam Servai, Ramu Servai, managers of K. Kunnavarai Velan, bounded on the north by No. 136-102 A; east by No. 136-103 B; south by No. 136-104 A; west by No. 136-9 A	...	0·02
Irrm. dry, vannatil punjai, S. No. 136-104 A, Muthuramalingam mudaliar as per schedule C, Muthuramalingam Servai, Ramu Servai, managers of K. Kunnavarai Velan, bounded on the north by No. 136-103 A; east by No. 136-104 B; south by No. 136-105 A; west by No. 136-9 A	...	0·02
Irrm. dry, vannatil punjai, S. No. 136-105 A, Muthuramalingam mudaliar as per schedule C, Muthuramalingam Servai, Ramu Servai, managers of K. Kunnavarai Velan, bounded on the north by No. 136-104 A; east by No. 136-105 B; south by No. 136-106 A; west by No. 136-9 A	...	0·02
Irrm. dry, vannatil punjai, S. No. 136-106 A, Muthuramalingam mudaliar as per schedule C, Muthuramalingam Servai, Ramu Servai, managers of K. Kunnavarai Velan, bounded on the north by No. 136-105 A; east by No. 136-106 B; south by No. 136-107 A; west by No. 136-9 A	...	0·02
Irrm. dry, vannatil punjai, S. No. 136-107 A, Muthuramalingam mudaliar as per schedule C, Muthuramalingam Servai, Ramu Servai, managers of K. Kunnavarai Velan, bounded on the north by No. 136-106 A; east by No. 136-107 B; south by No. 136-108 A; west by No. 136-9 A	...	0·02
Irrm. dry, vannatil punjai, S. No. 136-108 A, Muthuramalingam mudaliar as per schedule C, Muthuramalingam Servai, Ramu Servai, managers of K. Kunnavarai Velan, bounded on the north by No. 136-107 A; east by No. 136-108 B; south by No. 136-109 A; west by No. 136-9 A	...	0·02
Irrm. dry, vannatil punjai, S. No. 136-109 A, Muthuramalingam mudaliar as per schedule C, Muthuramalingam Servai, Ramu Servai, managers of K. Kunnavarai Velan, bounded on the north by No. 136-108 A; east by No. 136-109 B; south by No. 136-110 A; west by No. 136-9 A	...	0·02
Irrm. dry, vannatil punjai, S. No. 136-110 A, Muthuramalingam mudaliar as per schedule C, Muthuramalingam Servai, Ramu Servai, managers of K. Kunnavarai Velan, bounded on the north by No. 136-109 A; east by No. 136-110 B; south by No. 136-111 A; west by No. 136-9 A	...	0·02
Irrm. dry, vannatil punjai, S. No. 136-111 A, Muthuramalingam mudaliar as per schedule C, Muthuramalingam Servai, Ramu Servai, managers of K. Kunnavarai Velan, bounded on the north by No. 136-110 A; east by No. 136-111 B; south by No. 136-112 A; west by No. 136-9 A	...	0·02
Irrm. dry, vannatil punjai, S. No. 136-112 A, Muthuramalingam mudaliar as per schedule C, Muthuramalingam Servai, Ramu Servai, managers of K. Kunnavarai Velan, bounded on the north by No. 136-111 A; east by No. 136-112 B; south by No. 136-113 A; west by No. 136-9 A	...	0·02
Irrm. dry, vannatil punjai, S. No. 136-113 A, Muthuramalingam mudaliar as per schedule C, Muthuramalingam Servai, Ramu Servai, managers of K. Kunnavarai Velan, bounded on the north by No. 136-112 A; east by No. 136-113 B; south by No. 136-114 A; west by No. 136-9 A	...	0·02

Inam, dry, kanjavemal punjai, S. No. 244-3 B, melvaramdar manavari per schedule B, kudivaramdar A, Maruthaya Pillaiyan, bounded on the north by Nos. 239 and 244-3 A; east by No. 247-1, 2 & 3 & 248; south by Nos. 255-2 E; west by No. 244-3 A .. .. 0·17

Inam, dry, kanjavemal punjai, S. No. 247-2 B, melvaramdar manavari per schedule B, kudivaramdar D, Pethuyya Nadar, bounded on the north by No. 247-2 A; east by Nos. 245 and 247 B B, south by No. 248, west by No. 256-1 B .. .. 0·05

Inam, dry, kanjavemal punjai, S. No. 247-2 B, melvaramdar manavari per schedule B kudivaramdar D, Dhalavaikal Arbalagadan, bounded on the north and east by No. 247-2 A; south by Nos. 255 and 256, west by No. 256-2 A & B .. .. 0·02

Channel No. 3b (natural).

Kudi, S. No. 66-2, Iruthayanathan Sarvai Vijaya Ragunatha Kaugasabai Gopalar alias Rajakumara Zamindar of Mudukkur and Sarvai Vijaya Raguntha Bai-ji K. Ramalinga Gopalar Junior Zamindar of Mudukkur, bounded on the north by Kanjavelpuram, west by Pudukkottai, south by No. 74-1, west by No. 66-1 .. .. 0·31

Inam, dry, S. No. 73-1, Subramanian (1) Rajakumara alias S. V. K. R. Kanakasabai Gopalar, (2) S. V. K. R. K. Ramalinga Gopalar, (3) Vadakkanda Meikka Vinayakaswamy temple by trustee S. V. K. R. K. Gopalar, (4) Vinayagapuram Kavalkar (5) Ramaswami Pillai, (6) murtham per schedule B and (7) R. Venkatayyangar, bounded on the north by No. 66-1 & 2, east by No. 75-2, south by No. 74-2, west by No. 75 .. .. 0·13

Inam, dry, S. No. 73-3, Iruppanadan (1) Rajakumara alias S. V. K. R. Kanakasabai Gopalar (2) S. V. K. R. K. Ramalinga Gopalar, (3) Vadakkanda Meikka Vinayakaswamy temple by trustee S. V. K. R. K. Gopalar, (4) Vinayagapuram Kavalkar (5) Ramaswami Pillai, (6) murtham per schedule B and (7) R. Venkatayyangar, bounded on the north by No. 66-1 & 2, east by No. 73-1, south by No. 74-2, west by No. 75 .. .. 0·13

Inam, dry, S. No. 73-4, Iruppanadan (1) Rajakumara alias S. V. K. R. Kanakasabai Gopalar (2) S. V. K. R. K. Ramalinga Gopalar, (3) Vadakkanda Meikka Vinayakaswamy temple by trustee S. V. K. R. K. Gopalar, (4) Thevi Jagna Kayatkar (5) Ramaswami Pillai, (6) murtham per schedule B and (7) R. Venkatayyangar, bounded on the north by No. 73-1, east by No. 75-1, south by No. 74-1, west by No. 73-3 .. .. 0·11

Inam, dry, marsali punjai, S. No. 253-1 B, melvaramdar A. Kadiravelu Mudaliyar and kudivaramdar (1) Kaliyan Bibi, (2) . Gr. Abdur Rahim Rawuttar (husband of No. 2), bounded on the north by No. 253-3 A; east by No. 254-1 C; south and west by No. 254-1 E .. 0·03

Inam, dry, marsali punjai, S. No. 253-2 B, melvaramdar ad. s. Venkatarama Ayyar, kudivaramdar minor s. Kasi Kanan, guardian mother Rajamanikammal, bounded on the north by No. 253-1 B; east by No. 254-1 B; south by No. 257-1 A; west by No. 253-3 A .. .. 0·03

Kattima bund, S. No. 131-1 B, kudivaramdar A. Kadiravelu Mudaliyar, bounded on the north by No. 253-2 B; east by No. 127; south by No. 251-1 B; west by No. 251-1 A .. .. 0·05

Total .. 2·36

SCHEDULE C.

10½ *shareholders*

1 Sarvai Vijaya Raguntha Kangasabai Gopalar alias Rajakumara (Zamindar of Mudukkur).
2 Sarvai Vijaya Raguntha Bala-ji K. Ramalinga Gopalar (Junior Zamindar of Mudukkur).
3 *a* Renga Valiya.
4 Rajora Thailammal and Begum by guardian Meerakabi.
5 *a.* *d.* Muruda Velan.
6 *a.* *s.* Palaniappa Velan.
7 *S.* *Gr.* Hurumaya Velan and Palaniappan.
8 *q.* Maruda Velan.
9 *m.* Lakshmana Velan.
10 *q.* Kannuswami Velan.
11 *m.* Vythi Velan.
12 *S* *ms.* Pakkiri Velan.
13 Minor *q.* Natesan by guardian Athal.
14 *q.* *Gr.* Lakshmana Velan.
15 *a.* *m.* Sivappa Velan.
16 *q.* Kallasa Velan.
17 *m.* Muruga Velan
18 *q.* *q.* Kannuswami Velan
19 Ayyalu alias Ramaswami Velan.
20 *q.* Dorasamidu Velan.
21 *m.* *s.* Virappa Velan.
22 *m.* *m.* Thangamma.
23 *m.* *d* Jalapthi Ammal.
24 *q.* *Gr.* Palaniappa Velan.
25 Minor Karuthappa by guardian Narayana Velan.
26 *m.* *S.* Viraswami Velan.
27 *m.* *S.* Kannuswami Velan.
28 *S* *m.* Dorasamy Velan.
29 *s.* *S.* Dorasamy Velan.
30 *S.* Muna Velan
31 *S.* *d.* Maruda Velan.
32 *m.* *m.* Muna Velan.
33 *G* *s.* Pakkiri Velan
34 *Q.* *Gr.* Sivappa Velan.
35 *Q.* *Gr.* Muthuswami Velan.
36 *s.* *m.* Pakkiri Velan.
37 Minor Sivakkotti by guardian *s.* *m.* Pakkiri Velan.
38 *s.* *S* Swamikannu Velan.
39 *s.* *Gr.* Ponnu Velan.
40 *s* *m.* Duraiswami Velan.
41 *s.* *Gr.* Manikka Velan.
42 *s.* Swaminatha Kandian.
43 *s.* Pakkiri Kandian.
44 *s* Pakkiri Narasayyan.
45 *s* *S* Sivaswami Narasayyan.
46 *m* Gomaya Vijaya Tevan.
47 *s.* Sri Vasa Velan.
48 *S.* *s.* Nirmal Velan.
49 Ambikam, wife of Manikka Velan.
50 *Gr.* Kumbi Velan.
51 *s.* *s.* Ramaswami Velan.
52 Minor Muthu Velan by guardian Thayalu.
53 *S.* Sinnappa Velan.
54 *S.* *Gr.* Kanakabai.
55 *s* Viramuthu Arbalagaran.
56 *q.* *Gr* Sinnappa Velan.
57 Minors Thangarajan and Kasi by guardian Kothayee.
58 Minor Palaniappa Velan by guardian Kothayee.
59 *q.* Seethalinga Velan.
60 Minor Vythilingam by guardian Lagamibai.
61 Santhanamayagathayee.
62 *s.* *Gr.* Ramaswamy Velan.
63 *s.* *Gr.* Kanda Velan.
64 Minor Annavadai by guardian Alamelu.
65 *s.* *s.* Subbukannu Velalan.

SCHEDULE D.

9½ *pangaliers.*

1 Sarvai Vijaya Raguntha Kangasabai Gopalar alias Rajakumara (Zamindar of Mudukkur)
2 Sarvai Vijaya Raguntha Bala-ji K. Ramalinga Gopalar (Junior Zamindar of Mudukkur).

SCHEDULE E.

26½ *pangaliers.*

1 *s.* *m.* Marappa Chetti.
2 *d.* Pichayan Chetti.
3 *m.* Manikkam Chetti.
4 *S.* Ramaswami Chetti.
5 *q.* Kothaliga Velan.
6 Sangukannu Velan
7 *s.* Shanmuga Velan.
8 G. Dharmaraja Chetti.
9 *s.m.* Marakkayar Rawuttar.

Under section 4 of the Land Acquisition Act, the Governor in Council hereby declares that the lands specified below and measuring 0 1134 of an acre, be the same a little more or less, are needed for a public purpose, to wit, for field channels of the Grand Anicut System of the Cauvery-Mettur Project; and under sections 3 and 7 of the same Act, the Special Deputy Collector No. VIII, Tanjore, is appointed to perform the functions of a Collector under the Act and directed to take order for the acquisition of the said lands. Under sub-section (1) of section 17 of the Act, the Governor in Council further directs that the possession of the said lands may be taken on the expiry of fifteen days from the date of the publication of the notice mentioned in section 9 (1) of the Act. A plan of the land is kept in the office of the Special Deputy Collector No VIII, Tanjore, and may be inspected at any time during office hours.

Tanjore district, Pattukkottai taluk,
No. 12 Puvalur village.

	ACRE.
Government, wet, T.S. No. 42-2 B, belonging to S. Rajamanikya Tevan, bounded on the north and east by No. 42-2 E; south and west by No. 42-2 A	0·0004
Government, dry, T.S. No. 57 C-1 A, belonging to (1) minors Raman Muthuvelan and Chinnathambi Muthuvelan by guardian Kamayi and (2) minors Govindaswami and Ramaswami by guardian Pammiah, bounded on the north by No. 51; east by No. 57 C-2 A, south by No. 57 C-1 B, west by No. 56 B-2 A	0·04
Government, dry, T.S. No. 57 C-1 A, belonging to M. Ramasami Kallavaraya and K. Murugan Kallavaraya, bounded on the north by No. 52; east by No. 56 E-2; south by No. 57 C-2 B, west by No. 57 C-1 A	0·03
Government, dry, T.S. No. 185-2 B, belonging to 146, Muthayya Sethuvan, bounded on the north and east by No. 185-3 A, south by No. 185-3 B; west by No. 187-1 B	0·005
Government, dry, T.S. No. 186-2 B, belonging to 144, R. Vaithi Sethuvan and K. Pethan Sethuvan, bounded on the north by No. 185-2 B; east by No. 185-4 C, south by No. 185-3 B, west by No. 185-4 A	0·05
Government, dry, T.S. No. 44-15 B-2, belonging to K. Uthumanji Tevan and S. Velaiswami Tevan, bounded on the north by No. 44-15 B-1 east by Nos. 336 and 338 A 2; south by Nos. 45 A-14 B and 363; west by No. 44-14 B-1	0·01
Total ..	0·1134

Fort St. George, July 18, 1933.

Whereas it appears to the Government that the land specified below is needed for a public purpose, to wit, for excavating Ariyaru distributary from miles 1/5 to 2/6 (tail end) miles in that effect is hereby given to all whom it may concern in accordance with the provisions of section 4 (1) of the Land Acquisition Act I of 1894, as amended by the Land Acquisition Amendment Act XXXVIII of 1923, and the Governor in Council hereby authorises the Special Deputy Collector, Chinakalapudi his staff and workmen to exercise the powers conferred by section 4 (2) of the Act. Under section 3 (c) of the same Act, the Governor in Council appoints the Special Deputy Collector, Chinakalapudi, to perform the functions of a Collector under section 5-A of the Act.

Kistna district, Gannavaram taluk, Hadur village.

	Approximate extent	Assessment
Inam dry, R S No. 138-1 part, belonging to Inamdars Arabayya, bounded on the north by R S No. 137 part, east by R.S. No. 116-3 part, south by R S No. 138-2 part, west by R.S. No. not part	..	0-12
Inam dry, R.S. No. 139-1 part, belonging to Inamdars Venkannadu bounded on the north by R S No. 139-2 part; east of R S. No. 139-3 part, south by R.S. No. 138-2 part, west by R.S. No. 139-1 part	..	0-10
Inam, dry, R S No. 166-3 part, belonging to Inamdar Chinna Pullayya and Venkatanadu Rao, bounded on the north by R No 166-2 part east by No. 166-1 part; south by No. 166-2 & 3 part, west by No. 166-2 part	..	0-21
Pasm, dry, R.S. No. 168-1 part, belonging to Ramanadu Venkatayya, bounded on the north by No. 169-1 part, east by No. 1-1 part; south by No. 168-1 part; west by No. 1-1 part	..	0-18
Inam, dry, R.S. No. 191 part, belonging to Nagaiah Thambusamudi, bounded on the north by R.S. No. 191 part east by R.S. No. 194 part; south by G.S. No. 191 part west by R.S. No. 188-1 part	..	0-18
Inam, dry R S. No. 201 part, belonging to Kuchibhotla Narasudu Rao, bounded on the north by R.S. No. 201 part, east by R.S. No. 193 part, south by R.S. No. 204 part, west by R.S. No. 191 part	..	0-15
Inam, dry, R S No. 227-3 part, belonging to Talamoori Lakshmayya, bounded on the north by R.S No. 227-3 & 4 part, east by R.S Nos. 227-3 and 226-1 part, south by R.S. No. 227-3 & 4 part; west by R.S. No. 227-3 & 7 part	..	0-09
Inam dry R.S No. 227-7 part, belonging to Pedda Venkayya, bounded on the north by R.S No. 227-7 part, east by R.S. No. 226-3 part, south east by R.S No. 227-3 part, west by R.S No. 226-2 part	..	0-04
Inam dry, R.S. No 228-1 part, belonging to Pedda Pedda Subbayya, bounded on the south and east by R.S. No. 228-2 part; south by R.S. No. 227-7 part, west by R.S. No. 227-3 part	..	0-10
Inam, dry, R.S. No. 230-1 part, belonging to Kakula Narayana, bounded on the north by R S No. 2.8-1 part, east by R.S. No. 229-1 part, south by R.S. No. 231-2 part; west by R.S. No. 230-1 part	..	0-26
Inam dry R.S. No. 230-4 part, belonging to Pammadi Ramlingam Subbayya@ Sitha Ammayya, bounded on the north by R.S. No. 230-4 part, east by R.S. No. 231-1 & 231-3 part, south by R.S. No. 230-4 part; west by R.S. No. 230-4 part	..	0-10
Inam, dry, R.S. No. 231-1 part, belonging to Tirtipati Ramanatha Rao, bounded on the north by R.S No. 231 part; east by R.S No. 232 part; south by R.S. No. 231 2 part; west by R.S. No. 230-1 part	..	0-18
Inam dry R S No. 231-6 part, belonging to Pammadi Rama Gopaiah, bounded on the north by R.S. No. 231-1 part; east by R.S. No. 232 part, south by R.S. No. 231-3 part; west by R.S. No. 230-4 part	..	0-10
Inam, dry, R.S No. 233 part, belonging to Zamindar of Vuyyur Estate, bounded on the north by R.S. No. 230 part; east by R.S. No. 234 part; south by R.S. No. 236 part; west by R.S. No. 231-1 & 2 part	..	0-21
Inam, dry, R.S. No. 240 part, belonging to Zamindar of Vuyyur Estate, bounded on the north by R.S. No. 240 part, east by R.S. No. 249 part, south by R.S. No. 240 part, west by R.S. No. 236 part	..	0-15
Inam, dry, R.S No. 240 part, belonging to Velamanchi Venkatamma, bounded on the north by R.S. No. 242 part, east by R.S No. 240 and 245 part, south by R.S. No. 240 part, west by R.S. No. 240 part	..	0-09
Inam, dry, R.S. No. 244-1 part belonging to Pammadi Venkatakrishnam Naidu, bounded on the north by R.S. No. 244 1 part, east by R S No. 245 part, south by R.S No. 244-1 part, west by R.S. No. 243 part.	..	0-14
Kambistadi, dry, R.S. No. 241 part, belonging to 1st Kanchi Vijayanikalabyamamma Saheb Kambistadi, mokhasadar Zamindar of Vuyyur Estate, bounded on the north by R.S. No. 240 part, east by R.S. No. 241-1 part, south by R.S. No. 245 part, west by R.S. No. 243 part	..	0-21
Inam, dry R.S. No. 244-2 part, belonging to Velamanchi Ramayya, son of Seshamma, bounded on the north by R.S. No. 244-1 part, east by R.S. Nos. 244, part and 245 part, south by R.S. No. 244-2 part, west by R.S. No. 244-1 part.	..	0-07
Inam, dry R.S No. 241-1 part, belonging to Velamanchi Venkata Rama Rama Dharmayya, Sharmayya Koshipudi Acharam, bounded on the north by R.S No. 241 1 part; east by R.S No. 240 part, south and west by R.S. No. 241-2 part	..	0-01

Kudaru village.

Inam, dry, R.S. No 1-3, belonging to Chirravuri Subbayya and Bhimayamma, bounded on the north by Kodur village east R S No. 87, south by R.S No. 87, south by R.S. No. 1-4, west by Kodur village	.. ..	0-04
	Total ..	0-27

Fort St. George, July 13, 1933.

Whereas it appears to the Government that the lands specified below are needed for a public purpose, to wit, for the diversion of a cart-track at R.D. 7/4911 of the Polepatnam Main Channel, and whereas in this effect is hereby given to all whom it may concern in accordance with the provisions of section 4 (2) of the Land Acquisition Act I of 1894, as amended by the Land Acquisition Amendment Act XXXVIII of 1923, and the Governor in Council hereby authorises the Special Deputy Collector No. VI, Pattukkottai, his staff and workmen to exercise the powers conferred by section 4 (2) of the Act. Under section 3 (c) of the same Act, the Governor in Council appoints the Special Deputy Collector No. VI, Pattukkottai, to perform the functions of a Collector under section 5-A of the Act.

Tanjore district, Pattukkottai taluk, Inam Udayarandapam village.

	Approximate extent	Assessment
Inam, dry, Karyapatta pallam dry, S. No. 99-7 B part, vayakkar K Chokkalingam Pillai, melvaramdar and Rajakkalpuramvasi by trustee T. S. Balasubramaniyam Ayyar bounded on the north by No. 99, east by No. 99-6 A, south by No. 99-8 B, west by No. 99-7 A	.. .. ..	0-03
Inam, dry, kurumbadi kollai, S. No. 98-4 B, melvaramdar H Chokkalingam Pillai and varumdar Sri Ratnavasa-perumal by trustee T. S. Balasubramaniyam, bounded on the south and east by No. 98, south by No. 98-3 C, west by Nos. 98-4 A and 98-5 B	.. .. ..	0-04
Inam, dry, kurumbadi kollai, S. No. 98-4 B, melvaramdar K Chokkalingam Pillai melvaramdar Sri Arthanthisvaraswami by trustee Subrahmaniya Pandaramadi, bounded on the south by No. 98-4 B, east and south by No. 98, west by No. 98-4 A	.. ..	0-06
	Total ..	0-13

Whereas it appears to the Government that the land specified below is needed for a public purpose, to wit, for the remodelling of the Tandavan channel and its branch sluice to that effect is hereby given to all whom it may concern in accordance with the provisions of section 4 (1) of the Land Acquisition Act I of 1894, as amended by the Land Acquisition Amendment Act XXXVIII of 1923; and the Governor in Council hereby authorises the Revenue Divisional Officer, Bhimavaram, his staff and workmen to exercise the powers conferred by section 4 (2) of the Act. Under section 3 (c) of the same Act the Governor in Council appoints the Revenue Divisional Officer, Bhimavaram, to perform the functions of a Collector under section 5-A of the Act.

West Godavari district, Bhimavaram taluk, Arungavrukkuru village.

	Approximate extent	Assessment
(Arable.)		
Government, wet, S.S. No. 556-1 part, belonging to (1) Pala Peda Pedayya and (2) Pala China Pedayya, No. (2) being tenant by mother and surviving Christian, bounded on the north and east by R.S. No. 555-1 part, south by R.S. No. 554 part; west by R.S. No. 559	..	0-01
Government, wet, R.S. No. 555-2 part, belonging to Kalivithati Yakaiah, bounded on the north by R.S No. 555-1 east by R.S No. 551 part; south by R.S. No. 555-3; west by R.S No. 556	..	0-01
Government, wet, R.S No. 555-1 part belonging to Pala China Venkayya, son of Bhimayya, bounded on the north by R.S. No. 554-2, east by R.S. No. 553 part, south by R.S. No. 554 west by R.S No. 556	..	0-10
Government, wet, R.S. No. 576-1 belonging to Pedi Nagireddi bounded on the north by R.S. No. 576-1 part; east by R.S. No. 576, south by R.S. No. 577; west by R.S. No. 576-1 part	..	0-01
	Total ..	0-03

Fort St. George, July 14, 1933.

Whereas it appears to the Government that the land specified below is needed for a public purpose, to wit, for constructing a Public Works Department store-shed, notice to that effect is hereby given to all whom it may concern in accordance with the provisions of section 4 (1) of the Land Acquisition Act I of 1894 as altered by the Land Acquisition Amendment Act XXXVIII of 1923, and the Governor in Council hereby authorises the Special Deputy Collector, Kulkutala, his staff and workmen to exercise the powers conferred by section 4 (2) of the Act. Under section 3 (c) of the same Act the

Governor in Council appoints the Special Deputy Collector, Kulittalai, to perform the functions of a Collector under section 3-A of the Act.

Trichinopoly district, Kulittalai taluk, Inam Tirumanpatti (or Inam Satyamangalam group village.

	Approximate extent.
	ACRE.
Inam, dry, No. 304-1 part, Inadiyarmalai (1) Annamma Reddiar, (2) Nallaswami Reddi, (3) Ratnam Reddi (1/2) and (4) sons of No. (3), (5) Pappu Reddi, (6) minor Naick, (7) Reddi, Kuddiyar Other No. (1) [56 Tirumanpatti Hamlet and (2) minor Ramaswami No. 61, a Reddiar father No. (6), bounded on the north by No. 304-1 & 2 party; east by No. 304-1 part; south by No. 304-1 & 2 parts; west by No. 304-2 part	0·15

NOTE.—The inamdar, inam-deed holder and mirasidar is Bhagam [1/8 Rs] [being encumbered represented by the manager for the time being Annachalam Pandiyar.

Fort St. George, July 7, 1933.

Under section 6 of the Land Acquisition Act, the Governor in Council hereby declares that the land specified below and measuring 0·15 of an acre, be the same a little more or less, is needed for a public purpose, to wit, for excavation of a channel; and, under sections 3 and 7 of the same Act, the Revenue Divisional Officer, Chidambaram, is appointed to perform the functions of a Collector under the Act and directed to take order for the acquisition of the said land. A plan of the land is kept in the office of the Revenue Divisional Officer, Chidambaram, and may be inspected at any time during office hours.

South Arcot district, Vriddhachalam taluk, Konapillam village.

	AGRI.
Government, dry, S.S. No. 227 B, belonging to Sella Pillai, bounded on the north by S.S. No. 227 A; east by S.S. No. 226 B; south by S.S. No. 227; west by S.S. No. 226	0·02
Government, dry, S.S. No. 228 B, belong to to Dhavala Padayachi, Chinnathambi Padayachi and Ranga Padayachi jointly bounded on the north by S.S. No. 228 A, 4440 by No. 22-16 B; south by S.S. No. 30, west by S.S. No. 227 B	0·03
Government, dry, S.S. No. 23-15 B, belonging to (1) Muthu swami Padayachi (2) Arunachalam, and (3) minor Perumal with No. (2) as guardian, bounded on the north by S.S. No. 23-16 A; east by S.S. No. 30-4 B; south by S.S. No. 30; west by No. 23-6 B	0·03
Government, dry, S.S. No. 30-1 B, belonging to Kuppusa Konar, Nella Annamalai Nattan (2) Mosali, bounded on the north by S.S. No. 28-3 A & B (2) and, east, south by No. 43; west by No. 30-4 B	0·06
Government dry S.S. No. 12-1 B, belonging to Ramalinga Chetti, manager Kuppusami Chetti bounded on the north by S.S. No. 48-1 A; east by S.S. No. 48-6 B; south by S.S. No. 49; west by S.S. No. 30-4 C	0·04
Government, dry, S.S. No. 41-1 B, belonging to Govinda Padayachi, bounded on the north by S.S. No. 41-4 A & B C; east by S.S. No. 46, south by No. 41, west by No. 41-3 & 4 A	0·02
Government, dry, S.S. No. 41 B, belonging to C. Vaithi-natha Mudali, bounded on the north by S.S. No. 41 A; east by Nos. 41-1 C & D and 41; south by Nos. 41-3 C & 5 C and 46; west by No. 41-1 A	0·07
Government, wet, S.S. No. 41-2 B, belonging to Valayapati Rajadhar, mortgagee Ramaswami Pillai, bounded on the north by S.S. Nos. 41-3 A and 40-7 B; east and south by No. 45; west by S.S. No. 41-1 & 2 A	0·01
Government, wet, S.S. No. 46-7 B, belonging to Valayapati Rajadhar, mortgagee Ramaswami Pillai, bounded on the north by S.S. No. 46-6 B & 7 A; east by No. 46; south by Nos. 46-6 B & 7 A; and by No. 45; west by S.S. Nos. 41-1 B and 46-6 A	0·01
Government, wet, S.S. No. 41-1 B, belonging to Kanagavalli Padayachi, mortgagee Ma. Muthuveerappa Padayachi, bounded on the north by S.S. Nos. 40-13 B and 40-4 A; east by S.S. No. 45, south by S.S. No. 40-7 B and No. 43; west by S.S. No. 40-4 A	0·04
Government, dry, S.S. No. 3-2 B, belonging to C. Vaithi-natha Mudali, bounded on the north by S.S. No. 30-1 B & 2 A; east by No. 40, south by Kan. on 12 B and 40; west by S.S. No. 30-2 A	0·10
Government dry, S.S. No. 35-1 B, belonging to Govinda Padayachi mortgagee Ma. Muthuveerappa Padayachi, bounded on the north by S.S. No. 37-6 B; east by No. 45; south by S.S. No. 38-2 B; west by S.S. No. 36 [A;	0·05
Government, dry S.S. No. 37-8 B, belonging to Sengamalam, bounded on the north by S.S. No. 37 B & B A; east by No. 37; south by No. 35-1 B; west by S.S. No. 37-6 A	0·03
Government, dry, S.S. No. 17-4 B, belonging to Velayudha Padayachi, bounded on the north by S.S. No. 37-4 B & B A; east by No. 42; south by S.S. No. 37 B and No. 37, west by No. 37-6 A	0·03
Government dry, S.S. No. 37-4 B, belonging to Kandaswami Pandaram bounded on the north by S.S. No. 38-3 B & 4 A, east by S.S. No. 37, south by S.S. No. 37 B and No. 37 west by No. 37-4 A	0·03
Government, dry, S.S. No. 37-3 B, belonging to Govinda Padayachi and his sons Ganapathi Padayachi, Perumanam Thangavelu, Navasi Padayachi and Appanaswami Padayachi, bounded on the north by S.S. Nos. 3 and 37-3 A; east by S.S. No 47, south by S.S. No. 37-4 B and 36, 37 [west by No. 37-3 A]	0·01
Total ...	0·42

Fort St. George, July 13, 1933.

Whereas it appears to the Government that the land specified below is needed for a public purpose, to wit, for constructing the northern end connexion of the Kattalai bed regulator, notice is that effect is hereby given to all whom it may concern in accord nce with the provisions of section 4 (1) of the Land Acquisition Act I of 1894, as amended by the Land Acquisition Amendment Act XXXVIII of 1923; and the Governor in Council hereby authorizes the Revenue Divisional Officer, Musiri, his staff and workmen to exercise the powers conferred by section 4 (2) of the Act. Under section 3 (c) of the same Act, the Governor in Council appoints the Revenue Divisional Officer, Musiri to perform the functions of a Collector under section 6-A of the Act.

Trichinopoly district, Musiri taluk, Sedumpilliyarpattikai village.

	Approximate extent.
	A. CS. ACRE.
Government, dry, S. No. 231 B-1 part, belonging to Annamalai Ambal, bounded on the north by No. 233, east by No. 231 B-4, south by No. 231 B-3; west by No. 231 B-2 part	2 00
Government, dry, S. No. 231 B-3, belonging to (1) M. R. Ry. K. C. Sephaliah Sevidiyar, (2) minor Perumal (3 minor Ramaswami Reddiyar and (3) minor Krishnamurthi Reddiyar (2) guardian father No. 111 bounded on the north by No. 231, east by No. 231 B-4 south by No. 231 B-2; west by No. 231 B-5 part	2 00
Government, dry, S. No. 231 B-7 part, belonging to same as against S. No. 231 B-3, bounded on the north by No. 231; east by No. 231 B-7 part; south by No. 231 B-8, west by No. 231 B-6	1 00
Total	12 00

Whereas it appears to the Government that the land specified below is needed for a public purpose, to wit, for the Pattapalayam Branch channel of the Cauvery-Mettur Project, notice to that effect is hereby given to all whom it may concern in accordance with the provisions of section 4 (1) of the Land Acquisition Act I of 1894, as amended by the Land Acquisition Amendment Act XXXVIII of 1923; and the Governor in Council hereby authorizes the Special Deputy Collector No. VI, Pattukkottai, his staff and workmen to exercise the powers conferred by section 4 (2) of the Act. Under section 3 (c) of the same Act, the Governor in Council appoints the Special Deputy Collector No. VI, Pattukkottai, to perform the functions of a Collector under section 3-A of the Act.

Tanjore district, Pattukkottai taluk, Inam Alathiadu village.

	Approximate extent.
	A. CS. ACRE.
Pattukkottai, poramboku, irrigation, tank, S. No. 18-2, Irulandi Valandan & Srinivasa Ayyar, K. Chokkalingam Pillai, A. Ponnuswami Pillai, R. Anda Pillai, M. Avudaiyappa Pillai, S. Gurumurti Ayyar and S. Muthu Pillai, Mahar Pennuppu (guardian Manikonda Pillai K. Kandiyappa Pandi A. Pichaiyan Ambalavanan N. Shanmuka) Pillai, C. Vaithi Pillai and R. Ratnam Pillai, melvaramgar Sulthankottaiyan by trustee T. S. Ramaswami Ayyar bounded on the north by S. Nos. 15 and 16-1, east by No. 18-3; south by Nos. 13 and 16-1; west by No. 18-1	0·13

Fort St. George, July 14, 1933.

Whereas it appears to the Government that the land specified below is needed for a public purpose, to wit, for a drainage channel in connexion with the Cauvery Mettur Project, notice is that effect is hereby given to all whom it may concern in accordance with the provisions of section 4 (1) of the Land Acquisition Act I of 1894, as amended by the Land Acquisition Amendment Act XXXVIII of 1923, and the Governor in Council hereby authorizes the Special Deputy Collector No. VIII, Tanjore, his staff and workmen to exercise the powers conferred by section 4 (2) of the Act. Under sub-section (c) of section 3 of the Act the Governor in Council directs that in view of the urgency of the case the provisions of section 5-A of the Act shall not apply to this case.

Tanjore district, Pattukkottai taluk, No. 8. Okkanadu Kilnegur village.

	Approximate extent.
	HECTS. ACRE.
Government, dry, T.S. No. 227 D-14 A-2, belonging to [29] Natesa Ahetaram, son of C. Ganapathy Ahpuram, bounded on the north by No. 227 D-14 A-1 (part) by No. 227 D-14 A, south by No. 226, west by No. 227 D-13	0·04

Fort St. George, June 15, 1933.

Whereas it appears to the Government that the lands specified below are needed for a public purpose, to wit, for field channels of the Grand Anicut System of the Cauvery-Mettur Project, notice to that effect is hereby given to all those whom it may concern in accordance with the provisions of section 4 (1) of the Land Acquisition Act I of 1894 as amended by the Land Acquisition Amendment Act XXXVIII of 1923; and the Governor in Council hereby authorizes the Special Deputy Collector, Vettumugam No. II, at Tanjore, his staff and workmen to exercise the powers conferred by section 4 (2) of the Act. Under sub-section (4) of section 17 of the Act, the Governor in Council directs that in view of the urgency of the case, the provisions of section 5-A of the Act shall not apply to this case.

Tanjore district, Papanasam taluk, Inam Jambuvanodai puram attached to No. 18, Tiruppuvanam village.

Approximate extent. ACS.

Channel No. 22.

Inam, dry, T.S. No. 498-2 B, O.S. No. 145-37 part, belonging to A. Virayya Vandayar and ... Pallavarayan, bounded on the north by No. 498-2 A, east by No. 498-7, south by Nos. 498-3 ... and 152, west by No. 497 .. 0·18

Inam, dry, T.S. No. 502-2, O.S. No. 145-37 part, belonging to A. Virayya Vandayar and ... Tulasiathi Kandayar, bounded on the north by No. 502-1, east by No. 502-3 B, south by Nos. 503 and 504, west by No. 498-2 B .. 0·14

Inam, dry, T.S. No. 502-2 B, O.S. No. 145-37 part, belonging to A. Ramaswami Tondaman, bounded on the north by No. 502-2 A, east by No. 502-3 B, south by No. 504; west by No. 502-1 .. 0·05

Inam, dry, T.S. No. 622-3 B, O.S. No. 145-37 part, belonging to ... Sorappa Tondaman, bounded on the north by No. 622-3 A; east by No. 624-3 A, south by Nos. 624 and 627, west by No. 622-2 B .. 0·06

Inam, dry, T.S. No. 622-2 A, O.S. No. 145-37 part, belonging to ... Gopala Aruthi, mortgagee ... Ramaswami Tondaman, bounded on the north by No. 622-1 A & 2 B, east by No. 622-3 B & 3 B, south by No. 627, west by No. 622-3 A & 3 B .. 0·13

Inam, dry, T.S. No. 622-2 B, O.S. No. 145-37 part, belonging to A. Virayya Vandayar, claimants Thulasi Ammal and ... Natesasundaram Tondaman, bounded on the north by No. 622-2 A, east by No. 622-3 B, south by No. 627, west by No. 622-2 A .. 0·07

Inam, dry, T.S. No. 623-2 B, O.S. No. 145-37 part, belonging to ... Mahalinga Tondaman, bounded on the north by No. 623-2 A, east by No. 624; south by Nos. 624 and 625, west by No. 626-1 B .. 0·06

Inam, manavari, T.S. No. 628-1 A, O.S. No. 145-38 part, belonging to A. Virayya Vandayar, bounded on the north by No. 630-1 A; east by No. 628-1 B, south by No. 624-2 A, west by No. 501 .. 0·04

Inam, manavari, T.S. No. 629-1 A, O.S. No. 145-38 part, belonging to A. Virayya Vandayar, claimants Sankaran Pallavarayan and Natesa Pallavarayan, bounded on the north by No. 629-7 A, east by No. 629-1 B, south by No. 629-1 A, west by No. 501 .. 0·15

Inam, wet, T.S. No. 389-6 C, O.S. No. 145-41 part, belonging to A. Virayya Vandayar, claimant ... Ramaswami Aruthi, bounded on the north by No. 389-6 A, 6 B & 1 C; east by No. 389-1 B & 12 A, south by No. 389-7 A & 7 B, west by Nos. 389-6 B and 425 .. 0·30

Inam, wet, T.S. No. 389-12 B, O.S. No. 145-41 part, belonging to A. Virayya Vandayar, claimant ... Ramaswami Aruthi, bounded on the north by No. 389-12 A, east by No. 387, south by No. 389-13, west by No. 389-6 C .. 0·08

Inam, wet, T.S. No. 390-1 C, O.S. No. 145-41 part, belonging to A. Virayya Vandayar, claimant ... Ramaswami Aruthi, bounded on the north by No. 390-7, east by No. 386, south by No. 390-5 C, west by No. 390-1 B .. 0·07

Inam, wet, T.S. No. 390-2, O.S. No. 145-41 part, belonging to A. Virayya Vandayar, claimants Sankaran Pallavarayan and ... Ramaswami Aruthi, bounded on the north by No. 391-1 A, east by No. 390, south by No. 390-1 C, west by No. 390-1 .. 0·07

Inam, dry, T.S. No. 391-1 A, O.S. No. 145-22 & 41 parts, belonging to A. Virayya Vandayar, claimants Muthu Pallavarayan, Sankaran Pallavarayan, Sundaresa Aruthi and ... Ramaswami Aruthi, bounded on the north by Nos. 402, 391-1 B and 391, east by No. 391-2 A, 1 B & C, south by Nos. 391-1 A, 2 and 391-1 B, west by No. 392 .. 0·32

Inam, dry, T.S. No. 391-1 A, O.S. No. 145-22 part, belonging to P. Kaliappa Pannaiyandar, bounded on the north by No. 402, east by No. 391-2 A; south by No. 391-2 B; west by No. 391-1 A .. 0·03

Inam, dry, T.S. No. 391-1 A, O.S. No. 145-22 part, belonging to A. Virayya Vandayar, bounded on the north by No. 402; east and south by No. 391-1 B, west by No. 391-2 A .. 0·01

Total .. 1·66

Channel No. 13.

Inam, manavari, T.S. No. 378-1 A, O.S. No. 145-60 & 62 parts, belonging to A. Virayya Vandayar, claimants ... Gopalaswami, ... Virappa Aruthi and V. Mahalinga Tondaman, bounded on the north by No. 380-1 B & C; east by No. 378-1 A & 1 C; south by Nos. 378-1 B & 5 C and 101; west by No. 628 .. 0·17

Inam, dry, No. 354-2 B, O.S. No. 146-18 part, belonging to M. Krishnaswami Aruthi, claimants ... Swamiayya Vandayar, ... Muthuswami Tondaman and ... Ayyakannu Tondaman bounded on the north by No. 354-1 A & 2 A, east by No. 354-1, south by No. 354-2 A & 2 C, west by No. 378 .. 0·19

Inam, manavari, No. 355-1 A, O.S. No. 146-19 part, belonging to M. Krishnaswami Aruthi, claimants ... Swamiayya Vandayar, ... Muthuswami Tondaman and ... Ayyakannu Tondaman, bounded on the north by No. 351, east by Nos. 354-1 B and 357-6 A, south by No. 355-1 B & 2 B, west by No. 378 .. 0·20

Inam, manavari, T.S. No. 355-2 A, O.S. No. 145-19 part, belonging to ... Narayanaswami Tondaman, claimant ... Swamiayya Vandayar, bounded on the north by Nos. 351 and 355-1 A, east and south by No. 357-6 B, west by No. 355-1 A .. 0·01

Inam, manavari, T.S. No. 351-1 A, O.S. No. 145-20 & 22 part, belonging to Thulasi Ammal, bounded on the north by No. 352, east by No. 357-3 A & 1 B, south by No. 357 1 C & 6 A, west by No. 355 .. 0·04

Inam, manavari, T.S. No. 351-2 A, O.S. No. 145-20 & 22 part, belonging to ... Narayanaswami Tondaman and M. Krishnaswami Aruthi bounded on the north by Nos. 355 and 360, east by Nos. 356 and 357-3 B, south by No. 357-3 B, west by Nos. 357-1 A and 355 .. 0·13

Inam, manavari, T.S. No. 361-1 A, O.S. No. 145-21 part, belonging to A. Virayya Vandayar claimants M. Krishnaswami Aruthi and ... Chinnaswami Tevan, bounded on the north by No. 361-1 A & 1 B; east by No. 360-4 B; south by Nos. 361-2 A and 361; west by No. 361 .. 0·07

Inam, dry, T.S. No. 360-1 A, O.S. No. 145-22 part, belonging to A. Virayya Vandayar claimants M. Krishnaswami Aruthi, Chinnaswami Tevar and Ponnusami Aruthi, bounded on the north by Nos. 361-1 and 360-1 B, east by No. 360-1 B, south by Nos. 360-2 A and 361; west by Nos. 351 and 352 .. 0·05

Inam, dry, T.S. No. 351-2, O.S. No. 145-17 part, belonging to A. Virayya Vandayar, ... Appaswami Kalingarayar, ... Narayanaswami Tondaman, ... Thiruvedi Kandayar, ... Virappa Aruthi, claimants Muthuvaraswami Valrayar, Ramaswami Tondaman, Ponnappa Tondaman, ... Subrahmanya Tondaman, ... Gopalaswami Tondaman, K. Annayappa Pannaiyandar, M. Krishnaswami Aruthi, ... Arunachala Tondaman and ... Gopalaswami Aruthi, bounded on the north by Nos. 350 and 352, east by Nos. 352 and 351-2; south by No. 360-1 A; west by Nos. 350 and 349 .. 0·38

Total .. 1·35

Channel No. 14.

Inam, dry, T.S. No. 630-2 A, O.S. No. 145-58 & 44 parts, belonging to A. Virayya Vandayar, ... Ponnuswami Tondaman, claimants ... Ammal, Narayanaswami Sangamuttan and Ratna Pallavarayan, bounded on the north by No. 631-1 B, east by No. 629-1 B, south by No. 157, west by No. 107 .. 0·02

Inam, dry, T.S. No. 642-1 B, O.S. No. 145-58 & 44 parts, belonging to A. Virayya Vandayar, claimants Madhava-swami Valrayar, N. Gopalaswami Tondaman and Narayanaswami Sangamuttan, bounded on the north by No. 642-1 A, east by No. 642-2 B, south by No. 629-1 A & 1 B; west by No. 107 .. 0·12

Inam, dry, T.S. No. 642-3 B, O.S. No. 145-6 part, belonging to ... Ramaswami Tondaman, bounded on the north by No. 642-3 A, east by No. 647-4 B, south by No. 629-1 B, west by No. 642-1 B .. 0·03

Inam, dry, T.S. No. 642-4 B, O.S. No. 145-16 part, belonging to ... Narayanaswami Nattar and Virayya Sengalnattar, claimants ... Sorappa Tondaman and ... Sivalinga Tondaman, bounded on the north by No. 642-4 A, east by No. 642-5 B, south by No. 629-2 A; west by No. 642-3 B .. 0·06

Inam, dry, T.S. No. 643-1, O.S. No. 145-62 part, belonging to A. Virayya Vandayar, claimants Raghunatha Tondaman, Chinnathambi Tondaman, Kuppuswami Tondaman, Muthuswami Tondaman, Ayyaswami Tondaman and ... Arumugam Tondaman, bounded on the north by No. 379, east by Nos. 379, 644-1 A and 643-4, south by No. 643-2, west by Nos. 641 and 642-4 B .. 0·30

Inam, dry, T.S. No. 376-3 B, O.S. No. 145-62 part, belonging to ... Ayyakannu Kalingarayar, claimant Thirumalaiswami Tondaman, bounded on the north by No. 376-3, east by No. 642-1 B & 1 C, south by No. 644-1 A, west by No. 376-1 A .. 0·03

Inam, dry, T.S. No. 648-1 B, O.S. No. 145-62 part, belonging to A. Virayya Vandayar, claimants Raghunatha Tondaman, ... Arumugha Tondaman and ... Muthuswami Tondaman, bounded on the north by No. 648-1 A, east by No. 648-2 A & 2 B, south by No. 648-1 C, west by No. 378-1 B .. 0·09

Inam, dry, T.S. No. 649-2 A, O.S. No. 145-62 part, belonging to minor Virayya by guardian mother ... Gopalammal, bounded on the north by No. 375-20 & 21 A, east by No. 649-1 A, south by No. 649-2 B, west by No. 648-1 B .. 0·03

Inam, dry, T.S. No. 649-1 A, O.S. No. 145-62 part, belonging to ... Kaliyaperumal Tondaman, bounded on the north by No. 375-21 A & 21 B, east and south by No. 649-1 B, west by No. 649-2 A .. 0·02

Inam, manavari, T.S. No. 375-21 B, O.S. No. 145-60 part, belonging to ... Mariyappa Tondaman, bounded on the north by No. 375-21 A, east by Nos. 649-1 and 375-6 B, south by No. 649-1 A, west by No. 375-21 A .. 0·01

Inam, dry, T.S. No. 375-6 B, O.S. No. 145-62 part, belonging to ... Madhavaswami Tondaman, bounded on the north by No. 375-6 A, east by No. 375-5 B; south by No. 649-1 A & B, west by No. 375-21 B .. 0·04

Inam, dry, T.S. No. 375-5 B, O.S. No. 145-62 part, belonging to Sundarappa Tondaman, bounded on the north by No. 375-5 A, east by No. 375-4 B; south by No. 649-3 & 4, west by No. 375-6 B .. 0·04

ACS.

Inam, dry, T.S. No. 371-4 B, O.S. No. 145-62 part, belonging to A. Veerayya Vandayar, claimants Pakkiri-swami Amathi Pachamuthu Amathi, Ramaswami Amathi and S. Ramaswami Amathi, bounded on the north by Nos. 657-1 B, 371-1 A & 1 B; east by No. 657-4; south by No. 658; west by No. 371-5 B .. .. 0·11

Inam, dry, T.S. No. 371-5 B, O.S. No. 145-62 part, belonging to Narayanaswami Tondaman, bounded on the north by No. 371-1 B; east by No. 657-4 B; south by No. 371-6 B; west by No. 371-5 A .. .. 0·02

Inam, dry, T.S. No. 371-5 B, O.S. No. 145-62 part, belonging to A. Virayya Vandayar, claimant Kaliyaperumal Amathi, bounded on the north by No. 372-1 A; east by Nos. 601-1 A & 1 D; south by No. 371-5 B; west by No. 371-1 A .. .. 0·0175

Inam, dry, T.S. No. 657-1 A, O.S. No. 145-62 part, belonging to Doraiswami Tondaman, bounded on the north by No. 371-1 A; east by No. 657-2 A; south by No. 657-4 B; west by No. 371-1 B .. .. .. 0·04

Inam, dry, T.S. No. 657-2 A, O.S. No. 145-62 part, belonging to Sithagopalaswami Tondaman, bounded on the north by No. 365-9 A & 9 B; east by Nos. 657-2 B and 658; south by No. 657-3 B; west by Nos. 371 and 657-1 A .. .. 0·10

Inam, dry, T.S. No. 365-9 B, O.S. No. 145-62 part, belonging to A. Virayya Vandayar, claimant Uppalaswami Amathi, bounded on the north by No. 365-6 B; east by No. 658; south by No. 657-2 A; west by No. 365-9 A .. 0·02

Inam, dry, T.S. No. 365-5 B, O.S. No. 145-62 part, belonging to Ramaswami Amathi, bounded on the north by No. 365-4 B & 5 A; east by No. 365-6 C & 6; south by Nos. 365-9 B and 6; west by No. 365-5 A .. .. 0·01

Inam, dry, T.S. No. 365-4 B, O.S. No. 145-62 part, belonging to Doraiswami Amathi, bounded on the north by No. 365-2 B; east by No. 365-5 C; south by No. 365-5 B; west by No. 365-4 A .. .. 0·02

Total .. 1·9475

Channel No. 15.

Inam, dry, T.S. No. 651-2 C, O.S. No. 145-56 part, belonging to A. Virayya Vandayar, claimants Mari Samban, Sakkaran Samban, Pichai Samban, Veran Samban and Ramasamy Samban, bounded on the north by No. 651-2 A; east by No. 651-2 D; south by No. 161; west by No. 651-2 B .. .. 0·06

Inam, dry, T.S. No. 647-2 B, O.S. No. 145-56 part, belonging to A. Virayya Vandayar, claimant V. Mahalinga Tondaman, bounded on the north by No. 647-2 B; east by No. 651-1; south by No. 651-2 A; west by No. 647-2 A. 0·02

Inam, dry, T.S. No. 641-2 B, O.S. No. 145-56 & 62 parts, belonging to Gopala Tondaman, bounded on the north by No. 641-2 A; east by No. 650-2; south by No. 641-3 B; west by No. 641-2 A .. .. .. 0·04

Inam, dry, T.S. No. 654-2, O.S. No. 145-56 & 62 parts, belonging to A. Virayya Vandayar, Vaithilinga Tondaman and Thailal Ammal, bounded on the north by No. 653-1; east by Nos. 654 and 655-1 B; south by No. 641-1 & 3 A; west by Nos. 650-1 and 641-3 B & 3 B .. .. 0·12

Inam, dry, T.S. No. 655-1 B, O.S. No. 145-56 & 62 parts, belonging to A. Virayya Vandayar, claimant Pachamuthu Amathi, bounded on the north by No. 655-1 A; east by Nos. 655-3 B and 654; south by No. 654; west by No. 650-2 .. .. 0·06

Inam, dry, T.S. No. 655-3 B, O.S. No. 145-56 part, belonging to Narasimhaswami Tondaman, bounded on the north by No. 655-3 A; east by No. 660-2; south by No. 654; west by No. 655-1 B .. .. .. 0·02

Inam, dry, T.S. No. 660-2, O.S. No. 145-62 part, belonging to A. Virayya Vandayar, claimants Viramuthu Kumaiammal guardian for minor Ganapathi and Gopalaswami Amathi and Tirumalai Tondaman, bounded on the north and east by No. 660-1; south by No. 664; west by No. 655-3 B .. .. 0·08

Total .. 0·382

Channel No. 16.

Inam, dry, T.S. No. 666-1 A, O.S. No. 145-56 part, belonging to A. Virayya Vandayar, claimant Appaswami Rajapriyar, bounded on the north by No. 159; east by No. 666-1 B; south by No. 666-1 C; west by No. 665 .. 0·02

Inam, dry, T.S. No. 666-1 B, O.S. No. 145-56 part, belonging to A. Virayya Vandayar, claimant Appaswami Rajapriyar, bounded on the north by No. 161; east by No. 162-1 A; south by No. 666-1 C; west by No. 666-1 A .. .. 0·01

Inam, dry, T.S. No. 667-1 B, O.S. No. 145-56 part, belonging to A. Virayya Vandayar and V. Mahalinga Tondaman, claimants Kuppuswami Tondaman, Gopalaswami Tondaman and Vaithilinga Tondaman, bounded on the north by No. 662; east by No. 665; south by No. 667-1 C & 1 D; west by No. 667-1 A 0·04

Inam, dry, T.S. No. 667-1 A, O.S. No. 145-56 part, belonging to same as T.S. No. 667-1 B, O.S. No. 145-56 part, bounded on the north by Nos. 161 and 162; east by No. 667-1 B; south by No. 667-1 D & 1 C; west by No. 667-2 D .. .. 0·01

Inam, dry, T.S. No. 667-1 C, O.S. No. 145-56 part, belonging to same as T.S. No. 667-1 A, O.S. No. 145-56 part, bounded on the north by No. 667-1 A; east by No. 666; south by No. 667-2 B; west by No. 667-1 B .. 0·005

Inam, dry, T.S. No. 667-2 B, O.S. No. 145-56 part, belonging to Thailal Ammal, bounded on the north by No. 667-1 C; east by No. 664; south by No. 667-1 E; west by No. 667-2 A .. .. 0·05

Inam, dry, T.S. No. 667-1 E, O.S. No. 145-56 part, belonging to A. Virayya Vandayar and V. Mahalinga Tondaman, claimants Kuppuswami Tondaman, Gopalaswami Tondaman and Vaithilinga Tondaman, bounded on the north by No. 667-2 B; east by No. 666; south by No. 671-8 A; west by No. 667-2 B .. .. 0·06

Inam, dry, T.S. No. 671-9 A, O.S. No. 145-56 part, belonging to Doraiswami Tondaman, bounded on the north by No. 667-1 E; east by Nos. 669 and 671-10 A; south and west by No. 671-9 B .. .. .. 0·0075

Inam, dry, T.S. No. 671-10 A, O.S. No. 145-56 part, belonging to Ramaswami Tondaman, bounded on the north by No. 669; east by No. 670-1 A; south by No. 671-10 B; west by No. 671-9 A .. .. 0·03

Inam, dry, T.S. No. 670-1 A, O.S. No. 145-56 part, belonging to Janaki Ammal, bounded on the north by No. 669 and 670-1 B; east by No. 670-1 D; south by Nos. 670-2 A and 671-11; west by No. 671-10 A & 10 B .. .. 0·03

Inam, dry, T.S. No. 670-2 A, O.S. No. 145-56 part, belonging to A. Virayya Vandayar, claimant Arumuga Tondaman, bounded on the north by No. 670-1 A; east by No. 670-2 B; south by No. 682-5 A; west by No. 671-11 .. .. 0·04

Inam, dry, T.S. No. 682-4 A, O.S. No. 145-56 part, belonging to Thailal Ammal, bounded on the north by No. 670-2 A; east by No. 682-5 B; south by No. 682-4 & 3 A; west by No. 682-1 .. .. .. 0·05

Inam, dry, T.S. No. 682-1 A, O.S. No. 145-56 part, belonging to Tirthamalai Tondaman, bounded on the north by No. 1825 A; east and south by No. 682-4 B; west by No. 682-3 A .. .. 0·0025

Inam, dry, T.S. No. 682-3 A, O.S. No. 145-56 part, belonging to Narayanaswami Tondaman, bounded on the north by No. 682-1 & 3 A; east by No. 682-4 A; south by No. 682-5 B; west by No. 681-7 A .. .. 0·02

Inam, dry, T.S. No. 682-5 A, O.S. No. 145-56 part, belonging to Gopalaswami Tondaman, bounded on the north by No. 682-1; east by No. 682-3 B & 5 A; south by No. 681-9 A; west by Nos. 681-7 A, 7 B & 8 .. 0·07

Inam, dry, T.S. No. 681-9 A, O.S. No. 145-56 part, belonging to Narayanaswami Tondaman, bounded on the north by No. 682-5 A; east by No. 681-9 B; south by No. 685-4 A; west by No. 681-8 .. .. .. 0·04

Inam, dry, T.S. No. 685-4 A, O.S. No. 145-56 part, belonging to Muthuswami Pullavarayan, claimant Rasaiyya Pullavarayan, bounded on the north by No. 681-9 A; east and south by No. 685-4 B; west by No. 685-3 A .. 0·0048

Inam, dry, T.S. No. 685-3 A, O.S. No. 145-56 part, belonging to Narayanaswami Tondaman, bounded on the north by No. 681-8; east by No. 685-4 A; south by No. 685-3 B; west by No. 685-2 A .. .. .. 0·02

Inam, dry, T.S. No. 685-2 A, O.S. No. 145-56 part, belonging to Madhuraswami Tondaman, bounded on the north by No. 681-8; east by No. 685-3 A; south by No. 685-2 B; west by No. 685-1 A .. .. .. 0·03

Inam, dry, T.S. No. 685-1 A, O.S. No. 145-56 part, belonging to Gopalaswami Tondaman, bounded on the north by No. 681-8; east by No. 685-2 A & 2 B; south by No. 685-1 B & 8 A; west by No. 680 .. .. 0·02

Inam, dry, T.S. No. 685-8 A, O.S. No. 145-56 part, belonging to A. Virayya Vandayar, claimant Chinnaswami Tevar, bounded on the north by No. 685-1 A; east and south by No. 685-8 B; west by No. 680 .. .. 0·04

Total .. 0·7235

Channel No. 22.

Inam, dry, T.S. No. 547-12 B, O.S. No. 145-48 part, belonging to Viraswami Vandayar, bounded on the north by No. 547-12 A; east by No. 548-1 B; south by V. No. 142, Raghavammalpuram; west by V. No. 165, Vandayan-kuppam .. .. 0·07

Inam, dry, T.S. No. 550-1 B, O.S. No. 145-58 part, belonging to Narayanaswami Tondaman, bounded on the north by No. 550-1 A; east by No. 550-2 B; south by V. No. 142, Raghavammalpuram; west by No. 547-12 B .. 0·02

Inam, dry, T.S. No. 559-3 B, O.S. No. 145-58 part, belonging to Madhuraswami Tondaman, bounded on the north by No. 559-3 A; east by No. 559-3 D; south by V. No. 142, Raghavammalpuram; west by No. 559-1 B .. 0·02

Inam, dry, T.S. No. 559-3 D, O.S. No. 145-58 part, belonging to Gopalaswami Tondaman, Muthuswami Tondaman, claimant Sundarappa Tondaman, bounded on the north by No. 559-3 A; east by No. 560-1 B; south by V. No. 142, Raghavammalpuram; west by No. 559-3 B .. .. 0·02

Inam, dry, T.S. No. 560-1 B, O.S. No. 145-48 part, belonging to Natesa Tondaman and Ramaswami Tondaman, bounded on the north by No. 560-1 A; east by No. 560-2 B; south by V. No. 142, Raghavammalpuram; west by No. 559-3 D .. .. .. 0·02

Inam, dry, T.S. No. 560-7 B, O.S. No. 145-48 part, belonging to Ramaswami Tondaman, bounded on the north by No. 560-7 A; east by No. 561-3; south by V. No. 142, Raghavammalpuram; west by No. 560-1 D .. .. 0·16

Inam, dry, T.S. No. 561-3, O.S. No. 145-48 part, belonging to A. Virayya Vandayar, Narayanaswami Tondaman, claimants Arumuga Tondaman, Vaithilinga Tondaman, Ramaswami Amathi and Gopalaswami Amathi, bounded on the north by No. 561-1; east by No. 570-7; south by V. No. 142, Raghavammalpuram; west by No. 560-7 B .. .. 0·13

Inam, dry, T.S. No. 570-7, O.S. No. 145-48 part, belonging to A. Virayya Vandayar, claimants Ramaswami Amathi, Gopalaswami Amathi and Narayanaswami Tondaman, bounded on the north by No. 570-1; east by No. 571 E; south by V. No. 142, Raghavammalpuram; west by No. 561-3 .. .. 0·41

Inam, dry, T.S. No. 572-3 B, O.S. No. 145-48 part, belonging to Sivalinga Tondaman and Doraiswami Tondaman, bounded on the north by No. 572-3 A; east by No. 572-4 B; south by V. No. 142, Raghavammalpuram; west by No. 572-1 B .. .. 0·01

Inam, dry, T.S. No. 572-4 B, O.S. No. 145-48 part, belonging to Seenappa Tondaman and Janaki Ammal, bounded on the north by No. 572-4 A; east by No. 572-5 B; south by V. No. 142, Raghavammalpuram; west by No. 572-3 B .. .. 0·02

Inam dry, T.S. No. 372-6 B, O.S No. 145-43 part, belonging to C. Seshu Kandayar, Mahant Chinnamuni Tevar bounded on the north by No 612-5 A; east by No. 372-6 B; south by V No. 112 Rudravanmapuram; west by No. 372-5 B 0-06

Inam dry, T.S. No. 372-7 B, O.S. No. 145-43 part, belonging to P. Manjapoli Tevar, bounded on the north by No. 372-6 A; east by V No. 112 Rudravanmapuram; west by No. 372-8 B 0-06

Total .. 0-12

Channel No. 17

Inam. dry, T.S No. 665-1 B, O.S No. 145-53 part, belonging to A. Virayya Vandayar, bounded on the north by No. 666-1, east by No. 665-1 C, south by No. 665-2 B; west by No. 665-1 A 0-05

Inam. dry, T.S. No. 665-2 B, O.S No. 145-53 part, belonging to Sri Mahanidhi Tondaman, s. Gopalaswami Tondaman, s. Muthiya Tondaman, Gr. Dewan of Tondaman, Gr. Muthiya Tondaman, s. Kandiha Tondaman and s. Naraya Tondaman, bounded on the north by No. 665-1 & 2 C; east by No. 665-2 B; south by No. 665-4 A & 2 A; west by No. 665-2 A 0-09

Inam, dry, T.S. No. 665-1 A, O.S. No. 145-53 part, belonging to A. Virayya Vandayar, bounded on the north by No. 666-2 A & 2 B, east and south by No. 665-1 B; west by No. 664-12 A 0-04

Total .. 0-18

Channel No. 18.

Inam. dry, T.S. No. 629-2, O.S. No. 145-37 part, belonging to A. Virayya Vandayar, chinnanna s. Tirumeni Venkayya, Nalcha Vaithiyar s. Ramaswami Tavidanar and Sri Thangaswami Tondaman, bounded on the north by New 629-1 and 154, east by No. 630-1 north by New. 629-3 and 630-2, west by New. 629-3 and 317 .. 0-32

Inam, dry, T.S No. 629-3, O.S. No. 145-37 part, belonging to A. Virayya Vandayar, chinnadi s. Thangaswami Tondaman, bounded on the north by Sr 629-2, east by No 630-2, south by No. 631-2, west by No 630-1 .. 0-07

Inam dry, T.S. No 631-2, O.S. No. 145-44 part, belonging to A. Virayya Vandayar and s. Doraisami Tondaman, pichavani A. Ramaswami Kaikkowali, bounded on the north by Nos 630-2 & 3 and 634-3 east by Nos. 631-3 and 647-1 B, south by Nos. 631-1 and 632 west by No. 630-1 0-10

Inam, dry, T.S. No 617-1 B, O.S. No. 145-44 part, belonging to Sri. Pichaiya Tondaman, bounded on the north by No 617-1 A, east by No 618-2 B south by No. 616-1 0-06

Inam, dry, T.S. No 617-2 B, O.S. No. 144-44 part, belonging to s. Ramaswami Tondaman, bounded on the north by No. 617-3 A, east by No. 618-2 B south by No. 617-1 B, west by No. 617-1 B 0-06

Inam, dry T.S. No 613-2 B, O.S. No. 145-44 part belonging to A. Virayya Vandayar chinnadi s/o Rajaswami Tondaman and s. Sarappa Ambalakaran, bounded on the north by No. 613-3 A, east by No. 611-4 A, south by No. 615; west by No. 617-2 B 0-09

Inam, dry, T.S No. 611-4 A, O.S. No. 145-41, belonging to Sri. Narayanaswami Tondaman, bounded on the north by No. 611-3 B; south by No. 614-1, west by No. 613-2 B 0-0027

Inam. dry, T.S No. 614-1, O.S No. 145-41 part, belonging to A. Virayya Vandayar chinnadi s/o Rajaswami Rajapriyar, s/o Appaswami Rajapriyar and Appa Nina Pandian Rajapriyar bounded on the north by Nos 611-4 A and 614 B, east by No. 614-2, south by No. 616-2, & A & B, west by No. 615 0-25

Inam, manavari, T.S. No. 594-9 B, O.S No. 145-53 part, belonging to A. Virayya Vandayar, chinnadi s/o. Gopalaswami Rajapriyar and b. Chokkikkadi Tondaman, bounded on the north by No. 611-5, east by No. 594-8 B; south by No. 596-10 B; west by No. 594-9 A 0-04

Inam, manavari T.S. No. 596-10 B O.S. No. 145-53 part, belonging to s/o. Pichaiya Tondaman, mortgagee M. Kaliyaperumal Tondaman, bounded on the north by No. 596-9 B east by No. 599, south by No. 596-8 B; west by No. 596-10 A 0-04

Inam, manavari, T.S No. 596-9 B, O.S. No. 145-19 part, belonging to s/o. Pichaiya Tondaman, bounded on the north by Nos. 596 and 596-10 B, east by No. 596; south by No. 596-8 B & 2 A west by No. 596-1 A 0-09

Inam, manavari, T.S. No. 596-7 B, O.S. No. 145-53 part, belonging to s/o. Arumuga Tondaman, bounded on the north by No. 596-8 B; east by No. 599 and 598-1 A, south and west by No. 596-5 A 0-04

Inam, manavari T.S. No. 596-1 A, O.S. No. 145-53 part, belonging to A. Virayya Vandayar and S. Narayanaswami Tondaman, bounded on the north by No. 596; east and south by No. 595-1 B; west by No. 596-6 B 0-05

Total .. 1·0027

Channel No 31-A.

Inam, dry, T.S. No 612-1, O.S. No. 145-44 part, belonging to P. Krishnaswami Tevar, bounded on the north by No. 155; east by No 612-2 A; south by No. 612-2 A & B, west by No. 616 0-03

Inam dry T.S No. 612-6 A O.S. No. 145-44 part, belonging to Sri. Marakki Ammal, bounded on the north by No. 155; east by No. 612-5 B; south by No. 612-5 C; west by No. 612-2 A 0-06

Inam, dry, T.S. No 612-5 B, O.S. No. 145-44 part, belonging to Sri. Marakki Ammal, bounded on the north by No. 155; east by No. 610-1 A; south by No. 612-5 C; west by No. 612-2 A 0-06

Inam, dry, T.S. No. 610-1 A, O.S No. 145-44 part, belonging to A. Virayya Vandayar, chinnadi Thanikam Pattavarayar, s. Periyan Alakumanan and Vadiliman Tondaman, bounded on the north by No. 155, east by No. 609-1; south by No. 610-1 B; west by No. 611-3 A 0-06

Inam, dry T.S. No. 609-1, O.S. No. 145-44 part belonging to A. Virayya Vandayar, s. Narayanaswami Tondaman and P. Arumuga Tondaman, chinnadis Subbalamanya Ayyadi, s. Virayya Ayyadi, Gr. Gnl Annual and Gift Chinnamuni Tevar, bounded on the north by No. 155, east by No. 608-1 A, south by No. 610-1 A; west by No. 610-1 A 0-02

Inam, dry T.S. No. 608-1, O.S. No. 145-44 part, belonging to A. Virayya Vandayar, s. Narayanaswami Tondaman and s. Arumuga Tondaman chinnadis Subbalamanya Ayyadi, s. Virayya Ayyadi, Gr. Gnl Annual and Gift Chinnamuni Tevar, bounded on the north by No. 155, east by No. 608-2 A, south by No. 609-1, west by No. 609-1 0-02

Inam, dry T.S. No. 608-2 A, O.S. No. 145-53 part, belonging to A. Virayya Vandayar, chinnadi s/o Ramayyan Ayyadi and Gr. Sreethanthan Tevar, bounded on the north by No. 155, east by No. 608, south by No. 608-2 B, west by No. 608-1 0-02

Total .. 0-12

Channel No. 19.

Inam, dry T.S. No. 655-2, O.S. No. 145-44 & 37 parts, belonging to A. Virayya Vandayar, chinnadi of Tirumeni Koneliya and s. Thangaswami Tondaman, bounded on the north by No. 657 east by No. 655-3; south by Nos. 175 and 656-1, west by No. 656-2 0-15

Channel No. 20.

Inam, dry, T.S. No. 618-2, O.S. No. 145-41 & 44 parts, belonging to A. Virayya Vandayar, chinnadi (2) Pandiya Pannaiyadiar and Gr. Kandagapoonal Pannaiyadiar, bounded on the north by No. 149, east by Nos. 613-3, south by No. 612; west by Nos. 616-1 and 500 .. 0-10

Channel No. 21.

Inam, dry, T.S. No. 656-2 B, O.S. No. 145-41 part, belonging to Sri. Narayanaswami Tondaman, bounded on the north by Nos. 657-2 A and 156-1; east by Nos. 156 and 655-1, south by No. 146-2 A; west by No. 656-3 A .. 0-05

Inam, dry T.S. No. 646-2 B, O.S. No. 145-4, belonging to s. Narayanaswami Tondaman, bounded on the north by No. 646-3 B, east by No. 651; south by No. 650-1 A; west by No. 646-1 A 0-04

Inam, manavari, T.S. No. 650-1 A, O.S. No. 145-54 part, belonging to A. Virayya Vandayar and Sri. Appaswami Rajapriyar, bounded on the north by Nos. 646-2 B and 651; east by No. 650-2 A, south by No. 650-1 B; west by No. 650-1 A 0-10

Inam, manavari T.S. No. 650-2 A, O.S. No. 145-53 part, belonging to A. Virayya Vandayar, chinnadi s/o Appaswami Rajapriyar bounded on the north by Nos. 646-2 B and 651; east by No. 650-3 B, south by No. 650-1 A, west by No. 650-1 A 0-01

Total .. 0-32

Channel No. 4.

Inam dry, T.S No. 385-7 A, O.S. No. 145-3 part, belonging to V. Kaliyaperumal Kandiyar and V. Subrahmanya Kandiyar, bounded on the north by V. No. 141 Nallavannankulakkadu, east by No. 384-1 B & 2 A, south by No. 385-1 B & 2 C, west by V. No. 141 Nallavannankulakkadu 0-05

Inam, dry, T.S. No. 385-2 A, O.S. No. 145-3 part, belonging to Perumal Kandiyan, bounded on the north by V. No. 141 Nallavannankulakkadu; east by No. 385-3 A, south by No. 385-1 A, west by No. 384-1 A 0-04

Inam, dry T.S No. 385-3 A, O.S. No. 145-3 part, belonging to Perumal Kandiyan, bounded on the north by No. 385-1 A; east by No. 384-1 A; south by No. 384 Nalla-vannankulakkadu; west by No. 385-2 A 0-04

Inam, dry T.S No. 385-2 A, O.S No. 145-3 part, belonging to Kanniya Muppanar, bounded on the north by V. No. 141 Tiruppavanam, east and south by No. 385-3 B; west by No. 385-2 A 0-0021

Inam, dry, T.S. No. 384-4 A, O.S. No. 145-3 part, belonging to Sellappan Kandiyan and Kaliyaperumal Kandiyan, bounded on the north by No. 385-2 C and V. No. 141 Nallavannankulakkadu, east and south by No. 384-1 B; west by No. 385-3 A 0-0014

Inam, dry, T.S. No. 385-1 A, O.S. No. 145-3 part, belonging to Kuppuswami Kandiyan, bounded on the north by V. No. 141 Nallavannankulakkadu; east by No. 384-4 A, south by No. 385-3 B; west by No. 385-2 A 0-02

Inam, dry, T.S. No. 385-3 A, O.S. No. 145-3 part, belonging to Kaliyaperumal Muppanar guardian for minor Kanna Ramasamy bounded on the north by V. No. 141 Nallavannankulakkadu, east by No. 384-3 A, south by No. 385-3 B; west by No. 385-4 A 0-04

Inam, dry, T.S No. 384-1 A, O.S No. 145-3 part, belonging to Muthupalani Kandiyan, bounded on the north by V. No 141 Nallavannankulakkadu, east by No. 384-2 A & 1 B, south by No. 384-1 B & 2 A, west by V. No. 141 Nallavannankulakkadu 0-07

Inam, dry T.S No. 384-3 A, O.S No. 145-3 part, belonging to Muthupalani Pallavaiyar, bounded on the north by No. 385-1 A, east by No. 384-3 C, south by No. 384-3 A west by V No. 141 Nallavannankulakkadu 0-01

Inam, dry T.S No. 384-10 A, O.S. No. 145-3 part, belonging to Nanmuthu Kandiyan, bounded on the north by No. 384-8 A & part by No. 384-10 B, south by No. 384-12 A, west by V No. 141 Nallavannankulakkadu 0-01

Inam, dry, T.S. No. 384-12 A, O.S. No. 145-3 part, belonging to Kaliyaperumal Muppanar guardian for minor Kanna Ramasamy bounded on the north by No. 384-10 A and V No. 141 Nallavannankulakkadu, east by Nos. 384-12 B, south by No. 385, west by V No. 141 Nallavannankulakkadu and No. 387 0-04

Total .. 0·0227

TAMIL NADU ARCHIVES

	Acs.
Inam No. 5.	
Inam, dry, T.S. No. 277-4 A, O.S. No. 145-8 part, belonging to Kuppuswami Kandiyan, mortgagee Pavadai Naidu, bounded on the north by No. 307 east by No. 276-1 A, south by No. 277-5 B1 west by No. 277-4 A	0·07
Inam, dry, T.S. No. 277-4 A, O.S. No. 145-8 part, belonging to Kuppuswami Kandiyan, bounded on the north by No. 276, east by No. 276-1 A, south by No. 277-4 B, west by No. 277-5 A	0·04
Inam, dry, T.S. No. 277-5 A, O.S. No. 145-8 part, belonging to Kuppuswami Kandiyan and Muthupalaniandavar, bounded on the north by No. 277-4, east by No. 277-5 B, south by No. 277-6 A, west by No. 277-5 B	0·01
Inam, dry, T.S. No. 277-5 B, O.S. No. 145-8 part, belonging to Subbaiah Pallan and Kandiyan, bounded on the north by No. 277-5 A, east by No. 277-5 C, south by No. 277-6 A, west by No. 277-5 A	0·04
Inam, dry, T.S. No. 277-5 C, O.S. No. 145-8 part, belonging to Kuppuswami Kandiyan, bounded on the north by No. 277-5 B, east by No. 277-5 D, south by No. 277-6 A, west by No. 277-5 B	0·01
Inam, dry, T.S. No. 277-5 D, O.S. No. 145-8 part, belonging to Kuppuswami Kandiyan, bounded on the north by No. 277-5 C, east by No. 277-5 E, south by No. 277-6 A, west by No. 277-5 B	0·01
Inam, dry, T.S. No. 277-5 E, O.S. No. 145-8 part, belonging to Kuppuswami Kandiyan, bounded on the north by No. 277-5 D, east by No. 277-5 F, south by No. 277-6 A, west by No. 277-5 C	0·01
Inam, dry, T.S. No. 277-5 F, O.S. No. 145-8 part, belonging to Kuppuswami Kandiyan, bounded on the north by No. 277-5 E, east by No. 277-5 G, south by No. 277-6 A, west by No. 277-5 D	0·01
Inam, dry, T.S. No. 277-5 G, O.S. No. 145-8 part, belonging to Kuppuswami Kandiyan, bounded on the north by No. 277-5 F, east by No. 277-5 H, south by No. 277-6 A, west by No. 277-5 E	0·01
Inam, dry, T.S. No. 277-5 H, O.S. No. 145-8 part, belonging to Kuppuswami Kandiyan, bounded on the north by No. 277-5 G, east by No. 277-5 I, south by No. 277-6 A, west by No. 277-5 F	0·01
Inam, dry, T.S. No. 277-5 I, O.S. No. 145-8 part, belonging to Kuppuswami Kandiyan, bounded on the north by No. 277-5 H, east by No. 277-5 J, south by No. 277-6 A, west by No. 277-5 G	0·01
Inam, dry, T.S. No. 277-5 J, O.S. No. 145-8 part, belonging to Kuppuswami Kandiyan, bounded on the north by No. 277-5 I, east by No. 277-5 K, south by No. 277-6 A, west by No. 277-5 H	0·01
Inam, dry, T.S. No. 277-5 K, O.S. No. 145-8 part, belonging to Kuppuswami Kandiyan, bounded on the north by No. 277-5 J, east by No. 277-5 L, south by No. 277-6 A, west by No. 277-5 I	0·01
Inam, dry, T.S. No. 277-5 L, O.S. No. 145-8 part, belonging to Kuppuswami Kandiyan, bounded on the north by No. 277-5 K, east by No. 277-5 M, south by No. 277-6 A, west by No. 277-5 J	0·01
Inam, dry, T.S. No. 277-5 M, O.S. No. 145-8 part, belonging to Kuppuswami Kandiyan, bounded on the north by No. 277-5 L, east by No. 277-5 N, south by No. 277-6 A, west by No. 277-5 K	0·01
Inam, dry, T.S. No. 277-5 N, O.S. No. 145-8 part, belonging to Kuppuswami Kandiyan, bounded on the north by No. 277-5 M, east by No. 277-5 O, south by No. 277-6 A, west by No. 277-5 L	0·01
Inam, dry, T.S. No. 277-5 O, O.S. No. 145-8 part, belonging to Kuppuswami Kandiyan, bounded on the north by No. 277-5 N, east by No. 277-5 P, south by No. 277-6 A, west by No. 277-5 M	0·01
Inam, dry, T.S. No. 277-5 P, O.S. No. 145-8 part, belonging to Kuppuswami Kandiyan, bounded on the north by No. 277-5 O, east by No. 277-5 Q, south by No. 277-6 A, west by No. 277-5 N	0·01
Inam, dry, T.S. No. 277-5 Q, O.S. No. 145-8 part, belonging to Kuppuswami Kandiyan, bounded on the north by No. 277-5 P, east by No. 277-5 R, south by No. 277-6 A, west by No. 277-5 O	0·01
Inam, dry, T.S. No. 277-5 R, O.S. No. 145-8 part, belonging to Kuppuswami Kandiyan, bounded on the north by No. 277-5 Q, east by No. 277-5 S, south by No. 277-6 A, west by No. 277-5 P	0·01
Inam, dry, T.S. No. 277-5 S, O.S. No. 145-8 part, belonging to Kuppuswami Kandiyan, bounded on the north by No. 277-5 R, east by No. 277-5 T, south by No. 277-6 A, west by No. 277-5 Q	0·01
Inam, dry, T.S. No. 277-5 T, O.S. No. 145-8 part, belonging to Kuppuswami Kandiyan, bounded on the north by No. 277-5 S, east by No. 277-5 U, south by No. 277-6 A, west by No. 277-5 R	0·01
Inam, dry, T.S. No. 277-5 U, O.S. No. 145-8 part, belonging to Kuppuswami Kandiyan, bounded on the north by No. 277-5 T, east by No. 277-5 V, south by No. 277-6 A, west by No. 277-5 S	0·01
Inam, dry, T.S. No. 277-5 V, O.S. No. 145-8 part, belonging to Kuppuswami Kandiyan, bounded on the north by No. 277-5 U, east by No. 277-5 W, south by No. 277-6 A, west by No. 277-5 T	0·01
Inam, dry, T.S. No. 277-5 W, O.S. No. 145-8 part, belonging to Kuppuswami Kandiyan, bounded on the north by No. 277-5 V, east by No. 277-5 X, south by No. 277-6 A, west by No. 277-5 U	0·01
Inam, dry, T.S. No. 277-5 X, O.S. No. 145-8 part, belonging to Kuppuswami Kandiyan, bounded on the north by No. 277-5 W, east by No. 277-5 Y, south by No. 277-6 A, west by No. 277-5 V	0·01
Inam, dry, T.S. No. 277-5 Y, O.S. No. 145-8 part, belonging to Kuppuswami Kandiyan, bounded on the north by No. 277-5 X, east by No. 277-5 Z, south by No. 277-6 A, west by No. 277-5 W	0·01
Inam, dry, T.S. No. 277-5 Z, O.S. No. 145-8 part, belonging to Kuppuswami Kandiyan, bounded on the north by No. 277-5 Y, east by No. 277-5 A1, south by No. 277-6 A, west by No. 277-5 X	0·01
Inam, dry, T.S. No. 277-5 A1, O.S. No. 145-8 part, belonging to Kuppuswami Kandiyan, bounded on the north by No. 277-5 Z, east by No. 277-5 B1, south by No. 277-6 A, west by No. 277-5 Y	0·01
Inam, dry, T.S. No. 277-5 B1, O.S. No. 145-8 part, belonging to Kuppuswami Kandiyan, bounded on the north by No. 277-5 A1, east by No. 277-5 C1, south by No. 277-6 A, west by No. 277-5 Z	0·01
Inam, dry, T.S. No. 277-5 C1, O.S. No. 145-8 part, belonging to Kuppuswami Kandiyan, bounded on the north by No. 277-5 B1, east by No. 277-5 D1, south by No. 277-6 A, west by No. 277-5 A1	0·01
Inam, dry, T.S. No. 277-5 D1, O.S. No. 145-8 part, belonging to Kuppuswami Kandiyan, bounded on the north by No. 277-5 C1, east by No. 277-5 E1, south by No. 277-6 A, west by No. 277-5 B1	0·01
Inam, dry, T.S. No. 277-5 E1, O.S. No. 145-8 part, belonging to Kuppuswami Kandiyan, bounded on the north by No. 277-5 D1, east by No. 277-5 F1, south by No. 277-6 A, west by No. 277-5 C1	0·01
Inam, dry, T.S. No. 277-5 F1, O.S. No. 145-8 part, belonging to Kuppuswami Kandiyan, bounded on the north by No. 277-5 E1, east by No. 277-5 G1, south by No. 277-6 A, west by No. 277-5 D1	0·01
Inam, dry, T.S. No. 277-5 G1, O.S. No. 145-8 part, belonging to Kuppuswami Kandiyan, bounded on the north by No. 277-5 F1, east by No. 277-5 H1, south by No. 277-6 A, west by No. 277-5 E1	0·01
Inam, dry, T.S. No. 277-5 H1, O.S. No. 145-8 part, belonging to Kuppuswami Kandiyan, bounded on the north by No. 277-5 G1, east by No. 277-5 I1, south by No. 277-6 A, west by No. 277-5 F1	0·01
Inam, dry, T.S. No. 277-5 I1, O.S. No. 145-8 part, belonging to Kuppuswami Kandiyan, bounded on the north by No. 277-5 H1, east by No. 277-5 J1, south by No. 277-6 A, west by No. 277-5 G1	0·01
Inam, dry, T.S. No. 277-5 J1, O.S. No. 145-8 part, belonging to Kuppuswami Kandiyan, bounded on the north by No. 277-5 I1, east by No. 277-5 K1, south by No. 277-6 A, west by No. 277-5 H1	0·01
Inam, dry, T.S. No. 277-5 K1, O.S. No. 145-8 part, belonging to Kuppuswami Kandiyan, bounded on the north by No. 277-5 J1, east by No. 277-5 L1, south by No. 277-6 A, west by No. 277-5 I1	0·01
Inam, dry, T.S. No. 277-5 L1, O.S. No. 145-8 part, belonging to Kuppuswami Kandiyan, bounded on the north by No. 277-5 K1, east by No. 277-5 M1, south by No. 277-6 A, west by No. 277-5 J1	0·01
Inam, dry, T.S. No. 277-5 M1, O.S. No. 145-8 part, belonging to Kuppuswami Kandiyan, bounded on the north by No. 277-5 L1, east by No. 277-5 N1, south by No. 277-6 A, west by No. 277-5 K1	0·01
Inam, dry, T.S. No. 277-5 N1, O.S. No. 145-8 part, belonging to Kuppuswami Kandiyan, bounded on the north by No. 277-5 M1, east by No. 277-5 O1, south by No. 277-6 A, west by No. 277-5 L1	0·01
Inam, dry, T.S. No. 277-5 O1, O.S. No. 145-8 part, belonging to Kuppuswami Kandiyan, bounded on the north by No. 277-5 N1, east by No. 277-5 P1, south by No. 277-6 A, west by No. 277-5 M1	0·01
Inam, dry, T.S. No. 277-5 P1, O.S. No. 145-8 part, belonging to Kuppuswami Kandiyan, bounded on the north by No. 277-5 O1, east by No. 277-5 Q1, south by No. 277-6 A, west by No. 277-5 N1	0·01
Inam, dry, T.S. No. 277-5 Q1, O.S. No. 145-8 part, belonging to Kuppuswami Kandiyan, bounded on the north by No. 277-5 P1, east by No. 277-5 R1, south by No. 277-6 A, west by No. 277-5 O1	0·01
Inam, dry, T.S. No. 277-5 R1, O.S. No. 145-8 part, belonging to Kuppuswami Kandiyan, bounded on the north by No. 277-5 Q1, east by No. 277-5 S1, south by No. 277-6 A, west by No. 277-5 P1	0·01
Inam, dry, T.S. No. 277-5 S1, O.S. No. 145-8 part, belonging to Kuppuswami Kandiyan, bounded on the north by No. 277-5 R1, east by No. 277-5 T1, south by No. 277-6 A, west by No. 277-5 Q1	0·01
Inam, dry, T.S. No. 277-5 T1, O.S. No. 145-8 part, belonging to Kuppuswami Kandiyan, bounded on the north by No. 277-5 S1, east by No. 277-5 U1, south by No. 277-6 A, west by No. 277-5 R1	0·01
Inam, dry, T.S. No. 277-5 U1, O.S. No. 145-8 part, belonging to Kuppuswami Kandiyan, bounded on the north by No. 277-5 T1, east by No. 277-5 V1, south by No. 277-6 A, west by No. 277-5 S1	0·01
Inam, dry, T.S. No. 277-5 V1, O.S. No. 145-8 part, belonging to Kuppuswami Kandiyan, bounded on the north by No. 277-5 U1, east by No. 277-5 W1, south by No. 277-6 A, west by No. 277-5 T1	0·01
Inam, dry, T.S. No. 277-5 W1, O.S. No. 145-8 part, belonging to Kuppuswami Kandiyan, bounded on the north by No. 277-5 V1, east by No. 277-5 X1, south by No. 277-6 A, west by No. 277-5 U1	0·01
Inam, dry, T.S. No. 277-5 X1, O.S. No. 145-8 part, belonging to Kuppuswami Kandiyan, bounded on the north by No. 277-5 W1, east by No. 277-5 Y1, south by No. 277-6 A, west by No. 277-5 V1	0·01
Inam, dry, T.S. No. 277-5 Y1, O.S. No. 145-8 part, belonging to Kuppuswami Kandiyan, bounded on the north by No. 277-5 X1, east by No. 277-5 Z1, south by No. 277-6 A, west by No. 277-5 W1	0·01
Inam, dry, T.S. No. 277-5 Z1, O.S. No. 145-8 part, belonging to Kuppuswami Kandiyan, bounded on the north by No. 277-5 Y1, east by No. 277-5 A2, south by No. 277-6 A, west by No. 277-5 X1	0·01
Inam, dry, T.S. No. 277-5 A2, O.S. No. 145-8 part, belonging to Kuppuswami Kandiyan, bounded on the north by No. 277-5 Z1, east by No. 277-5 B2, south by No. 277-6 A, west by No. 277-5 Y1	0·01
Inam, dry, T.S. No. 277-5 B2, O.S. No. 145-8 part, belonging to Kuppuswami Kandiyan, bounded on the north by No. 277-5 A2, east by No. 277-5 C2, south by No. 277-6 A, west by No. 277-5 Z1	0·01
Inam, dry, T.S. No. 277-5 C2, O.S. No. 145-8 part, belonging to Kuppuswami Kandiyan, bounded on the north by No. 277-5 B2, east by No. 277-5 D2, south by No. 277-6 A, west by No. 277-5 A2	0·01
Inam, dry, T.S. No. 277-5 D2, O.S. No. 145-8 part, belonging to Kuppuswami Kandiyan, bounded on the north by No. 277-5 C2, east by No. 277-5 E2, south by No. 277-6 A, west by No. 277-5 B2	0·01
Inam, dry, T.S. No. 277-5 E2, O.S. No. 145-8 part, belonging to Kuppuswami Kandiyan, bounded on the north by No. 277-5 D2, east by No. 277-5 F2, south by No. 277-6 A, west by No. 277-5 C2	0·01
Inam, dry, T.S. No. 277-5 F2, O.S. No. 145-8 part, belonging to Kuppuswami Kandiyan, bounded on the north by No. 277-5 E2, east by No. 277-5 G2, south by No. 277-6 A, west by No. 277-5 D2	0·01
Inam, dry, T.S. No. 277-5 G2, O.S. No. 145-8 part, belonging to Kuppuswami Kandiyan, bounded on the north by No. 277-5 F2, east by No. 277-5 H2, south by No. 277-6 A, west by No. 277-5 E2	0·01
Inam, dry, T.S. No. 277-5 H2, O.S. No. 145-8 part, belonging to Kuppuswami Kandiyan, bounded on the north by No. 277-5 G2, east by No. 277-5 I2, south by No. 277-6 A, west by No. 277-5 F2	0·01
Inam, dry, T.S. No. 277-5 I2, O.S. No. 145-8 part, belonging to Kuppuswami Kandiyan, bounded on the north by No. 277-5 H2, east by No. 277-5 J2, south by No. 277-6 A, west by No. 277-5 G2	0·01
Inam, dry, T.S. No. 277-5 J2, O.S. No. 145-8 part, belonging to Kuppuswami Kandiyan, bounded on the north by No. 277-5 I2, east by No. 277-5 K2, south by No. 277-6 A, west by No. 277-5 H2	0·01
Inam, dry, T.S. No. 277-5 K2, O.S. No. 145-8 part, belonging to Kuppuswami Kandiyan, bounded on the north by No. 277-5 J2, east by No. 277-5 L2, south by No. 277-6 A, west by No. 277-5 I2	0·01
Inam, dry, T.S. No. 277-5 L2, O.S. No. 145-8 part, belonging to Kuppuswami Kandiyan, bounded on the north by No. 277-5 K2, east by No. 277-5 M2, south by No. 277-6 A, west by No. 277-5 J2	0·01
Inam, dry, T.S. No. 277-5 M2, O.S. No. 145-8 part, belonging to Kuppuswami Kandiyan, bounded on the north by No. 277-5 L2, east by No. 277-5 N2, south by No. 277-6 A, west by No. 277-5 K2	0·01
Inam, dry, T.S. No. 277-5 N2, O.S. No. 145-8 part, belonging to Kuppuswami Kandiyan, bounded on the north by No. 277-5 M2, east by No. 277-5 O2, south by No. 277-6 A, west by No. 277-5 L2	0·01
Inam, dry, T.S. No. 277-5 O2, O.S. No. 145-8 part, belonging to Kuppuswami Kandiyan, bounded on the north by No. 277-5 N2, east by No. 277-5 P2, south by No. 277-6 A, west by No. 277-5 M2	0·01
Inam, dry, T.S. No. 277-5 P2, O.S. No. 145-8 part, belonging to Kuppuswami Kandiyan, bounded on the north by No. 277-5 O2, east by No. 277-5 Q2, south by No. 277-6 A, west by No. 277-5 N2	0·01
Inam, dry, T.S. No. 277-5 Q2, O.S. No. 145-8 part, belonging to Kuppuswami Kandiyan, bounded on the north by No. 277-5 P2, east by No. 277-5 R2, south by No. 277-6 A, west by No. 277-5 O2	0·01
Inam, dry, T.S. No. 277-5 R2, O.S. No. 145-8 part, belonging to Kuppuswami Kandiyan, bounded on the north by No. 277-5 Q2, east by No. 277-5 S2, south by No. 277-6 A, west by No. 277-5 P2	0·01
Inam, dry, T.S. No. 277-5 S2, O.S. No. 145-8 part, belonging to Kuppuswami Kandiyan, bounded on the north by No. 277-5 R2, east by No. 277-5 T2, south by No. 277-6 A, west by No. 277-5 Q2	0·01
Inam, dry, T.S. No. 277-5 T2, O.S. No. 145-8 part, belonging to Kuppuswami Kandiyan, bounded on the north by No. 277-5 S2, east by No. 277-5 U2, south by No. 277-6 A, west by No. 277-5 R2	0·01
Inam, dry, T.S. No. 277-5 U2, O.S. No. 145-8 part, belonging to Kuppuswami Kandiyan, bounded on the north by No. 277-5 T2, east by No. 277-5 V2, south by No. 277-6 A, west by No. 277-5 S2	0·01
Inam, dry, T.S. No. 277-5 V2, O.S. No. 145-8 part, belonging to Kuppuswami Kandiyan, bounded on the north by No. 277-5 U2, east by No. 277-5 W2, south by No. 277-6 A, west by No. 277-5 T2	0·01
Inam, dry, T.S. No. 277-5 W2, O.S. No. 145-8 part, belonging to Kuppuswami Kandiyan, bounded on the north by No. 277-5 V2, east by No. 277-5 X2, south by No. 277-6 A, west by No. 277-5 U2	0·01
Inam, dry, T.S. No. 277-5 X2, O.S. No. 145-8 part, belonging to Kuppuswami Kandiyan, bounded on the north by No. 277-5 W2, east by No. 277-5 Y2, south by No. 277-6 A, west by No. 277-5 V2	0·01
Inam, dry, T.S. No. 277-5 Y2, O.S. No. 145-8 part, belonging to Kuppuswami Kandiyan, bounded on the north by No. 277-5 X2, east by No. 277-5 Z2, south by No. 277-6 A, west by No. 277-5 W2	0·01
Inam, dry, T.S. No. 277-5 Z2, O.S. No. 145-8 part, belonging to Kuppuswami Kandiyan, bounded on the north by No. 277-5 Y2, east by No. 277-5 A3, south by No. 277-6 A, west by No. 277-5 X2	0·01
Inam, dry, T.S. No. 277-5 A3, O.S. No. 145-8 part, belonging to Kuppuswami Kandiyan, bounded on the north by No. 277-5 Z2, east by No. 277-5 B3, south by No. 277-6 A, west by No. 277-5 Y2	0·01
Inam, dry, T.S. No. 277-5 B3, O.S. No. 145-8 part, belonging to Kuppuswami Kandiyan, bounded on the north by No. 277-5 A3, east by No. 277-5 C3, south by No. 277-6 A, west by No. 277-5 Z2	0·01
Inam, dry, T.S. No. 277-5 C3, O.S. No. 145-8 part, belonging to Kuppuswami Kandiyan, bounded on the north by No. 277-5 B3, east by No. 277-5 D3, south by No. 277-6 A, west by No. 277-5 A3	0·01
Inam, dry, T.S. No. 277-5 D3, O.S. No. 145-8 part, belonging to Kuppuswami Kandiyan, bounded on the north by No. 277-5 C3, east by No. 277-5 E3, south by No. 277-6 A, west by No. 277-5 B3	0·01
Inam, dry, T.S. No. 277-5 E3, O.S. No. 145-8 part, belonging to Kuppuswami Kandiyan, bounded on the north by No. 277-5 D3, east by No. 277-5 F3, south by No. 277-6 A, west by No. 277-5 C3	0·01
Inam, dry, T.S. No. 277-5 F3, O.S. No. 145-8 part, belonging to Kuppuswami Kandiyan, bounded on the north by No. 277-5 E3, east by No. 277-5 G3, south by No. 277-6 A, west by No. 277-5 D3	0·01
Inam, dry, T.S. No. 277-5 G3, O.S. No. 145-8 part, belonging to Kuppuswami Kandiyan, bounded on the north by No. 277-5 F3, east by No. 277-5 H3, south by No. 277-6 A, west by No. 277-5 E3	0·01
Inam, dry, T.S. No. 277-5 H3, O.S. No. 145-8 part, belonging to Kuppuswami Kandiyan, bounded on the north by No. 277-5 G3, east by No. 277-5 I3, south by No. 277-6 A, west by No. 277-5 F3	0·01
Inam, dry, T.S. No. 277-5 I3, O.S. No. 145-8 part, belonging to Kuppuswami Kandiyan, bounded on the north by No. 277-5 H3, east by No. 277-5 J3, south by No. 277-6 A, west by No. 277-5 G3	0·01
Inam, dry, T.S. No. 277-5 J3, O.S. No. 145-8 part, belonging to Kuppuswami Kandiyan, bounded on the north by No. 277-5 I3, east by No. 277-5 K3, south by No. 277-6 A, west by No. 277-5 H3	0·01
Inam, dry, T.S. No. 277-5 K3, O.S. No. 145-8 part, belonging to Kuppuswami Kandiyan, bounded on the north by No. 277-5 J3, east by No. 277-5 L3, south by No. 277-6 A, west by No. 277-5 I3	0·01
Inam, dry, T.S. No. 277-5 L3, O.S. No. 145-8 part, belonging to Kuppuswami Kandiyan, bounded on the north by No. 277-5 K3, east by No. 277-5 M3, south by No. 277-6 A, west by No. 277-5 J3	0·01
Inam, dry, T.S. No. 277-5 M3, O.S. No. 145-8 part, belonging to Kuppuswami Kandiyan, bounded on the north by No. 277-5 L3, east by No. 277-5 N3, south by No. 277-6 A, west by No. 277-5 K3	0·01
Inam, dry, T.S. No. 277-5 N3, O.S. No. 145-8 part, belonging to Kuppuswami Kandiyan, bounded on the north by No. 277-5 M3, east by No. 277-5 O3, south by No. 277-6 A, west by No. 277-5 L3	0·01
Inam, dry, T.S. No. 277-5 O3, O.S. No. 145-8 part, belonging to Kuppuswami Kandiyan, bounded on the north by No. 277-5 N3, east by No. 277-5 P3, south by No. 277-6 A, west by No. 277-5 M3	0·01
Inam, dry, T.S. No. 277-5 P3, O.S. No. 145-8 part, belonging to Kuppuswami Kandiyan, bounded on the north by No. 277-5 O3, east by No. 277-5 Q3, south by No. 277-6 A, west by No. 277-5 N3	0·01
Inam, dry, T.S. No. 277-5 Q3, O.S. No. 145-8 part, belonging to Kuppuswami Kandiyan, bounded on the north by No. 277-5 P3, east by No. 277-5 R3, south by No. 277-6 A, west by No. 277-5 O3	0·01
Inam, dry, T.S. No. 277-5 R3, O.S. No. 145-8 part, belonging to Kuppuswami Kandiyan, bounded on the north by No. 277-5 Q3, east by No. 277-5 S3, south by No. 277-6 A, west by No. 277-5 P3	0·01
Inam, dry, T.S. No. 277-5 S3, O.S. No. 145-8 part, belonging to Kuppuswami Kandiyan, bounded on the north by No. 277-5 R3, east by No. 277-5 T3, south by No. 277-6 A, west by No. 277-5 Q3	0·01
Inam, dry, T.S. No. 277-5 T3, O.S. No. 145-8 part, belonging to Kuppuswami Kandiyan, bounded on the north by No. 277-5 S3, east by No. 277-5 U3, south by No. 277-6 A, west by No. 277-5 R3	0·01
Inam, dry, T.S. No. 277-5 U3, O.S. No. 145-8 part, belonging to Kuppuswami Kandiyan, bounded on the north by No. 277-5 T3, east by No. 277-5 V3, south by No. 277-6 A, west by No. 277-5 S3	0·01
Inam, dry, T.S. No. 277-5 V3, O.S. No. 145-8 part, belonging to Kuppuswami Kandiyan, bounded on the north by No. 277-5 U3, east by No. 277-5 W3, south by No. 277-6 A, west by No. 277-5 T3	0·01
Inam, dry, T.S. No. 277-5 W3, O.S. No. 145-8 part, belonging to Kuppuswami Kandiyan, bounded on the north by No. 277-5 V3, east by No. 277-5 X3, south by No. 277-6 A, west by No. 277-5 U3	0·01
Inam, dry, T.S. No. 277-5 X3, O.S. No. 145-8 part, belonging to Kuppuswami Kandiyan, bounded on the north by No. 277-5 W3, east by No. 277-5 Y3, south by No. 277-6 A, west by No. 277-5 V3	0·01
Inam, dry, T.S. No. 277-5 Y3, O.S. No. 145-8 part, belonging to Kuppuswami Kandiyan, bounded on the north by No. 277-5 X3, east by No. 277-5 Z3, south by No. 277-6 A, west by No. 277-5 W3	0·01
Inam, dry, T.S. No. 277-5 Z3, O.S. No. 145-8 part, belonging to Kuppuswami Kandiyan, bounded on the north by No. 277-5 Y3, east by No. 277-5 A4, south by No. 277-6 A, west by No. 277-5 X3	0·01
Inam, dry, T.S. No. 277-5 A4, O.S. No. 145-8 part, belonging to Kuppuswami Kandiyan, bounded on the north by No. 277-5 Z3, east by No. 277-5 B4, south by No. 277-6 A, west by No. 277-5 Y3	0·01
Inam, dry, T.S. No. 277-5 B4, O.S. No. 145-8 part, belonging to Kuppuswami Kandiyan, bounded on the north by No. 277-5 A4, east by No. 277-5 C4, south by No. 277-6 A, west by No. 277-5 Z3	0·01
Inam, dry, T.S. No. 277-5 C4, O.S. No. 145-8 part, belonging to Kuppuswami Kandiyan, bounded on the north by No. 277-5 B4, east by No. 277-5 D4, south by No. 277-6 A, west by No. 277-5 A4	0·01
Inam, dry, T.S. No. 277-5 D4, O.S. No. 145-8 part, belonging to Kuppuswami Kandiyan, bounded on the north by No. 277-5 C4, east by No. 277-5 E4, south by No. 277-6 A, west by No. 277-5 B4	0·01
Inam, dry, T.S. No. 277-5 E4, O.S. No. 145-8 part, belonging to Kuppuswami Kandiyan, bounded on the north by No. 277-5 D4, east by No. 277-5 F4, south by No. 277-6 A, west by No. 277-5 C4	0·01
Inam, dry, T.S. No. 277-5 F4, O.S. No. 145-8 part, belonging to Kuppuswami Kandiyan, bounded on the north by No. 277-5 E4, east by No. 277-5 G4, south by No. 277-6 A, west by No. 277-5 D4	0·01
Inam, dry, T.S. No. 277-5 G4, O.S. No. 145-8 part, belonging to Kuppuswami Kandiyan, bounded on the north by No. 277-5 F4, east by No. 277-5 H4, south by No. 277-6 A, west by No. 277-5 E4	0·01
Inam, dry, T.S. No. 277-5 H4, O.S. No. 145-8 part, belonging to Kuppuswami Kandiyan, bounded on the north by No. 277-5 G4, east by No. 277-5 I4, south by No. 277-6 A, west by No. 277-5 F4	0·01
Inam, dry, T.S. No. 277-5 I4, O.S. No. 145-8 part, belonging to Kuppuswami Kandiyan, bounded on the north by No. 277-5 H4, east by No. 277-5 J4, south by No. 277-6 A, west by No. 277-5 G4	0·01
Inam, dry, T.S. No. 277-5 J4, O.S. No. 145-8 part, belonging to Kuppuswami Kandiyan, bounded on the north by No. 277-5 I4, east by No. 277-5 K4, south by No. 277-6 A, west by No. 277-5 H4	0·01
Inam, dry, T.S. No. 277-5 K4, O.S. No. 145-8 part, belonging to Kuppuswami Kandiyan, bounded on the north by No. 277-5 J4, east by No. 277-5 L4, south by No. 277-6 A, west by No. 277-5 I4	0·01
Inam, dry, T.S. No. 277-5 L4, O.S. No. 145-8 part, belonging to Kuppuswami Kandiyan, bounded on the north by No. 277-5 K4, east by No. 277-5 M4, south by No. 277-6 A, west by No. 277-5 J4	0·01
Inam, dry, T.S. No. 277-5 M4, O.S. No. 145-8 part, belonging to Kuppuswami Kandiyan, bounded on the north by No. 277-5 L4, east by No. 277-5 N4, south by No. 277-6 A, west by No. 277-5 K4	0·01
Inam, dry, T.S. No. 277-5 N4, O.S. No. 145-8 part, belonging to Kuppuswami Kandiyan, bounded on the north by No. 277-5 M4, east by No. 277-5 O4, south by No. 277-6 A, west by No. 277-5 L4	0·01
Inam, dry, T.S. No. 277-5 O4, O.S. No. 145-8 part, belonging to Kuppuswami Kandiyan, bounded on the north by No. 277-5 N4, east by No. 277-5 P4, south by No. 277-6 A, west by No. 277-5 M4	0·01
Inam, dry, T.S. No. 277-5 P4, O.S. No. 145-8 part, belonging to Kuppuswami Kandiyan, bounded on the north by No. 277-5 O4, east by No. 277-5 Q4, south by No. 277-6 A, west by No. 277-5 N4	0·01
Inam, dry, T.S. No. 277-5 Q4, O.S. No. 145-8 part, belonging to Kuppuswami Kandiyan, bounded on the north by No. 277-5 P4, east by No. 277-5 R4, south by No. 277-6 A, west by No. 277-5 O4	0·01
Inam, dry, T.S. No. 277-5 R4, O.S. No. 145-8 part, belonging to Kuppuswami Kandiyan, bounded on the north by No. 277-5 Q4, east by No. 277-5 S4, south by No. 277-6 A, west by No. 277-5 P4	0·01
Inam, dry, T.S. No. 277-5 S4, O.S. No. 145-8 part, belonging to Kuppuswami Kandiyan, bounded on the north by No. 277-5 R4, east by No. 277-5 T4, south by No. 277-6 A, west by No. 277-5 Q4	0·01
Inam, dry, T.S. No. 277-5 T4, O.S. No. 145-8 part, belonging to Kuppuswami Kandiyan, bounded on the north by No. 277-5 S4, east by No. 277-5 U4, south by No. 277-6 A, west by No. 277-5 R4	0·01
Inam, dry, T.S. No. 277-5 U4, O.S. No. 145-8 part, belonging to Kuppuswami Kandiyan, bounded on the north by No. 277-5 T4, east by No. 277-5 V4, south by No. 277-6 A, west by No. 277-5 S4	0·01
Inam, dry, T.S. No. 277-5 V4, O.S. No. 145-8 part, belonging to Kuppuswami Kandiyan, bounded on the north by No. 277-5 U4, east by No. 277-5 W4, south by No. 277-6 A, west by No. 277-5 T4	0·01
Inam, dry, T.S. No. 277-5 W4, O.S. No. 145-8 part, belonging to Kuppuswami Kandiyan, bounded on the north by No. 277-5 V4, east by No. 277-5 X4, south by No. 277-6 A, west by No. 277-5 U4	0·01
Inam, dry, T.S. No. 277-5 X4, O.S. No. 145-8 part, belonging to Kuppuswami Kandiyan, bounded on the north by No. 277-5 W4, east by No. 277-5 Y4, south by No. 277-6 A, west by No. 277-5 V4	0·01
Inam, dry, T.S. No. 277-5 Y4, O.S. No. 145-8 part, belonging to Kuppuswami Kandiyan, bounded on the north by No. 277-5 X4, east by No. 277-5 Z4, south by No. 277-6 A, west by No. 277-5 W4	0·01
Inam, dry, T.S. No. 277-5 Z4, O.S. No. 145-8 part, belonging to Kuppuswami Kandiyan, bounded on the north by No. 277-5 Y4, east by No. 277-5 A5, south by No. 277-6 A, west by No. 277-5 X4	0·01
Inam, dry, T.S. No. 277-5 A5, O.S. No. 145-8 part, belonging to Kuppuswami Kandiyan, bounded on the north by No. 277-5 Z4, east by No. 277-5 B5, south by No. 277-6 A, west by No. 277-5 Y4	0·01
Inam, dry, T.S. No. 277-5 B5, O.S. No. 145-8 part, belonging to Kuppuswami Kandiyan, bounded on the north by No. 277-5 A5, east by No. 277-5 C5, south by No. 277-6 A, west by No. 277-5 Z4	0·01
Inam, dry, T.S. No. 277-5 C5, O.S. No. 145-8 part, belonging to Kuppuswami Kandiyan, bounded on the north by No. 277-5 B5, east by No. 277-5 D5, south by No. 277-6 A, west by No. 277-5 A5	0·01
Inam, dry, T.S. No. 277-5 D5, O.S. No. 145-8 part, belonging to Kuppuswami Kandiyan, bounded on the north by No. 277-5 C5, east by No. 277-5 E5, south by No. 277-6 A, west by No. 277-5 B5	0·01
Inam, dry, T.S. No. 277-5 E5, O.S. No. 145-8 part, belonging to Kuppuswami Kandiyan, bounded on the north by No. 277-5 D5, east by No. 277-5 F5, south by No. 277-6 A, west by No. 277-5 C5	0·01
Inam, dry, T.S. No. 277-5 F5, O.S. No. 145-8 part, belonging to Kuppuswami Kandiyan, bounded on the north by No. 277-5 E5, east by No. 277-5 G5, south by No. 277-6 A, west by No. 277-5 D5	0·01
Inam, dry, T.S. No. 277-5 G5, O.S. No. 145-8 part, belonging to Kuppuswami Kandiyan, bounded on the north by No. 277-5 F5, east by No. 277-5 H5, south by No. 277-6 A, west by No. 277-5 E5	0·01
Inam, dry, T.S. No. 277-5 H5, O.S. No. 145-8 part, belonging to Kuppuswami Kandiyan, bounded on the north by No. 277-5 G5, east by No. 277-5 I5, south by No. 277-6 A, west by No. 277-5 F5	0·01
Inam, dry, T.S. No. 277-5 I5, O.S. No. 145-8 part, belonging to Kuppuswami Kandiyan, bounded on the north by No. 277-5 H5, east by No. 277-5 J5, south by No. 277-6 A, west by No. 277-5 G5	0·01
Inam, dry, T.S. No. 277-5 J5, O.S. No. 145-8 part, belonging to K

	ACS.
Inam, dry, T.S. No. 275-3 B, O.S. No. 145-4 part, belonging to Mavuan Pallyar, claimant [illegible] Kandiyan, mortgagee Arjunswami Ayyar, bounded on the north by No. [illegible] B, east by No. [illegible]; south by No. 275-7 B; west by No. [illegible] A ..	0·04
Inam, dry, T.S. No. 274-1 B, O.S. No. 145-8 part, belonging to [illegible], claimant [illegible] Kudavarayan, bounded on the north by No. [illegible]; east by No. 274-7, 8 & 3; south by No. [illegible]; west by No. [illegible] A ..	0·08
Inam, dry, T.S. No. [illegible] B, O.S. No. 145-4 part, belonging to Muttuswami Malavarayan, claimant [illegible] Kudavarayan, bounded on the north by No. 314-1 B; east by Nos. 274-3 and 315-1 A; south by No. 310; west by No. [illegible] A ..	0·12
Inam, dry, T.S. No. 315-1 A, O.S. No. 145-8 & 10 parts, belonging to [illegible], bounded on the north by No. 274-[illegible], east by No. 315-1 B, south by No. 315-2 A, west by No. 310 ..	0·10
Inam, dry, T.S. No. 315-2 A, O.S. No. 145-8 part, belonging to A. Vaithilinga Kandiyan, bounded on the north by No. 315-1 A, east by No. 315-2 B, south by No. 315-11 A; west by No. 310 ..	0·02
Inam, dry, T.S. No. 315-11 A, O.S. No. 145-8 & 10 parts, belonging to S. Muniikka Kandiyan, bounded on the north by No. 315-2 A, east by No. 315-11 B, south by No. 315-[illegible] A; west by No. 310 ..	0·06
Inam, dry, T.S. No. 315-12 A, O.S. No. 145-8 & 11 parts, belonging to Paradai Kandiyan and Chidambara Malavarayan, bounded on the north by No. 315-11 A, east by No. 315-12 B; south by No. 315-13 A, west by No. 310 ..	0·01
Inam, dry, T.S. No. 315-13 A, O.S. No. 145-8 part, belonging to S. Muniikka Kandiyan, bounded on the north by No. 315-12 A, east by No. 315-13 B, south by No. 315; west by No. 310 ..	0·06
Total ..	1·17

Channel No. 6.

Inam, dry, T.S. No. 291-4 A, O.S. No. 145-10 part, belonging to Vaithilinga Kandiyan, bounded on the north by No. 411, east by No. 291-4 B; south by No. 291-3 A, west by No. 292 ..	0·04
Inam, dry, T.S. No. 291-3 A, O.S. No. 145-10 part, belonging to Manian Ambalagaran and minor Pakkiri Ambalagaran by guardian Pattali, bounded on the north by No. 291-4 A, east by No. 291-3 B; south by No. 291-2 A; west by No. 292 ..	0·08
Inam, dry, T.S. No. 291-2 A, O.S. No. 145-10 part, belonging to [illegible] Muppanar, bounded on the north by Nos. 292 and 291-3 A, east by No. 291-2 B, south by No. 291-1 A, west by No. 292 ..	0·04
Inam, dry, T.S. No. 291-1 A, O.S. No. 145-10 part, belonging to [illegible] Ambalagaran, claimant [illegible], bounded on the north by No. 291-2 A, east by No. 291-1 B; south by No. 290-3 A, west by No. 292 ..	0·07
Inam, dry, T.S. No. 290-3 A, O.S. No. 145-10 part, belonging to Anjali and Gopala Ambalagaran, bounded on the north by No. 291-1 A, east by No. 290-3 B; south by No. 290-2 B; west by Nos. 292 and 290-1 ..	0·07
Inam, dry, T.S. No. 290-2 B, O.S. No. 145-10 part, belonging to Sivakolai Kandiyan and P. Manikka Kandiyan, bounded on the north by No. 290-3 A & B, east by No. 290-3 C, south by No. 290-5 A & 4 B, west by No. 290-2 A & 1 ..	0·09
Inam, dry, T.S. No. 290-4 B, O.S. No. 145-10 part, belonging to (1) P. [illegible] Kandiyan, (2) Pakkiri Kandiyan, (3) Vaithilinga Kandiyan and (4) [illegible] annual mortgagee of No. (1's) share Arjunswami Ayyar, bounded on the north by No. 290-3 B, east by No. 290-4 C; south by No. 290-6 B, west by No. 290-5 & 4 A ..	0·07
Inam, dry, T.S. No. 290-9 B, O.S. No. 145-10 part, belonging to Chidambara Malavarayan and Ramaswami Malavarayan, bounded on the north by No. 290-4 B, east by No. 290-9 C, south by No. 290-10 B, west by No. 290-9 A ..	0·05
Inam, dry, T.S. No. 290-10 B, O.S. No. 145-10 part, belonging to [illegible] Malavarayan, bounded on the north by No. 290-9 B, east by No. 290-10 C, south by No. 290-12 B, west by No. 290-10 A ..	0·09
Inam, dry, T.S. No. 290-12 B, O.S. No. 145-10 part, belonging to minor Virayya Malavarayan by guardian Ambalam, claimant Muthuswami Malavarayan, bounded on the north by No. 290-10 B, east by No. 290-12 C; south by No. 297-1 B, west by No. 290-12 A ..	0·08
Inam, dry, T.S. No. 297-1 B, O.S. No. 145-10 part, belonging to minor Rangaramanujam by guardian Kandaswami Muppanar, bounded on the north by No. 290-12 B & C and No. 142 Raghavammalpuram, east by No. 142 Raghavammalpuram and No. 297-1 C & D, south by Nos. 297-4 C and 299-1 C, west by No. 290-4 A ..	0·12
Inam, dry, T.S. No. 299-7 C, O.S. No. 145-10 part, belonging to minor Rangaramanujam by guardian Kandaswami Muppanar, bounded on the north by Nos. 297-4 B and 299-1 D & 10, east by No. 299-1 D and No. 142 Raghavammalpuram, south by No. 299-7 B & 13 B and 300, west by No. 299-7 A & 7 B ..	0·13
Inam, dry, T.S. No. 299-13 B, O.S. No. 145-10 part, belonging to Gn. Viraswami Ambalagaran, bounded on the north by No. 299-7 B, east by No. 300, south by No. 301-15 B, west by No. 299-13 A ..	0·02
Inam, dry, T.S. No. 301-15 B, O.S. No. 145-10 part, belonging to Perumal Ambalagaran, bounded on the north by No. 299-13 B, east by No. 300, south by No. 301-16 B, west by No. 301-15 A ..	0·02
Inam, dry, T.S. No. 301-16 B, O.S. No. 145-10 part, belonging to V. Viraswami Ambalagaran, bounded on the north by No. 301-15 B, east by No. 300, south by No. 301-17 B, west by No. 301-16 A ..	0·02
Inam, dry, T.S. No. 301-17 B, O.S. No. 145-10 part, belonging to [illegible] Muppanar, bounded on the north by No. 301-16 B, east by No. 300; south by No. 301-43; west by No. 301-17 A ..	0·06
Total ..	0·96

Channel No. 7.

Inam, dry, T.S. No. 287-3 B, O.S. No. 145-10 part, belonging to minor Rangaramanujam by guardian Kandaswami Muppanar, claimant Appavu Kandiyan, bounded on the north and east by No. 287-3 A; south by Nos. 285 and 286-3 A; west by Nos. 286-4 B and 285 ..	0·02

	ACS.
Inam, dry, T.S. No. 240-1 A, O.S. No. 145-40 part, belonging to minor Rangaramanujam by guardian Kandaswami Muppanar, bounded on the north by No. 239-1 B, east by No. 240-1 B; south by No. 240-2 A; west by No. 242 ..	0·04
Inam, dry, T.S. No. 240-2 A, O.S. No. 145-40 part, belonging to Iburahimu Ammal, mortgagee Ayyaswami Pillai, bounded on the north by No. 240-1 A, east by No. 240-2 B, south by No. 241, west by No. 242 ..	0·03
Total ..	0·07

Channel No. 8.

Inam, dry, T.S. No. 232-10 A, O.S. No. 145-27 part, belonging to Kuppuswami Kandiyan, bounded on the north by Nos. 231 and 232, east by No. 419, south by No. 232-10 B, west by No. 232-9 A ..	0·08
Inam, dry, T.S. No. 232-9 A, O.S. No. 145-27 part, belonging to Ramalinga Kandiyan, mortgagee [illegible] Kandiyan, bounded on the north by No. 231, east by No. 232-10 A, south by No. 232-9 B, west by No. 232-8 A ..	0·09
Inam, dry, T.S. No. 232-8 A, O.S. No. 145-27 part, belonging to Kuppuswami Kandiyan, bounded on the north by No. 231, east by No. 232-9 A, south by No. 232-8 B; west by No. 232-1 A ..	0·15
Inam, dry, T.S. No. 232-1 A, O.S. No. 145-27 part, belonging to Nagaraja Muppanar, bounded on the north by Nos. 231 and 230, east by No. 232-8 A, south by No. 232-1 B, west by No. 231-10 A ..	0·09
Inam, dry, T.S. No. 231-10 A, O.S. No. 145-33 part, belonging to Sattan Thevandan, bounded on the north by No. 230, east by No. 232-1 A, south by No. 231-10 B; west by No. 231-9 A ..	0·08
Inam, dry, T.S. No. 231-9 A, O.S. No. 145-33 part, belonging to Ayyan Thevandan, bounded on the north by No. 230, east by No. 231-10 A, south and west by No. 231-9 B ..	0·0075
Inam, dry, T.S. No. 231-1 A, O.S. No. 145-33 part, belonging to Kuppuswami Kandiyan, bounded on the north by No. 190, east by No. 231-1 B; south by No. 231-2 A, west by No. 229 ..	0·02
Inam, dry, T.S. No. 231-2 A, O.S. No. 145-33 part, belonging to minor Rangaramanujam by guardian Kandaswami Muppanar, bounded on the north by No. 231-1 B, east by No. 231-2 B; south by No. 231-3 A, west by No. 231 ..	0·05
Inam, dry, T.S. No. 231-3 A, O.S. No. 145-33 part, belonging to Chinnappa Kandiyan, bounded on the north by No. 231-2 A, east by No. 231-3 B; south by No. 420-1 A, west by Nos. 229 and 420-2 B ..	0·05
Inam, dry, T.S. No. 420-2 A, O.S. No. 145-33 part, belonging to Krishnaswami Ayyar, bounded on the north by No. 231-3 & 420-1 B, east by No. 420-3 A; south and west by No. 420-2 B ..	0·01
Inam, dry, T.S. No. 420-3 A, O.S. No. 145-33 part, belonging to minor Rangaramanujam by guardian Kandaswami Muppanar, bounded on the north by No. 231-3 B & 420-2 A; east by No. 419-1 A, south by No. 420-3 B, west by No. 420-1 A ..	0·05
Inam, dry, T.S. No. 419-1 A, O.S. No. 145-27 & 32 parts, belonging to Lakshmana Kandiyan, bounded on the north by No. 231-3 & 232, east by No. 419-2 A, south by No. 419-1 B, west by No. 420-3 A ..	0·05
Inam, dry, T.S. No. 419-2 A, O.S. No. 145-27 & 32 parts, belonging to Nagaraswami Kandiyan, mortgagee Pavadai Kandiyan, bounded on the north by No. 232-10 & 18, east by No. 419-4 A, south by No. 419-2 B, west by No. 419-1 B ..	0·05
Inam, dry, T.S. No. 419-4 A, O.S. No. 145-27 & 33 parts, belonging to Muthuswami Kandiyan, bounded on the north by No. 232-10, east by No. 419-5 A, south by No. 419-4 B, west by No. 419-2 A ..	0·03
Inam, dry, T.S. No. 419-5 A, O.S. No. 145-27 & 33 parts, belonging to Nagaraja Muppanar, bounded on the north by Nos. 232-10 and 419-5 B, east by No. 419-5 B and 419-6 A, south by No. 419-6 & 7, west by No. 419-4 B & 4 A ..	0·10
Inam, dry, T.S. No. 419-6 A, O.S. No. 145-27 part, belonging to Ayyaswami Maniyandan, mortgagee Malayappa Kalingarayar, bounded on the north and east by No. 419-5 B, south by No. 419-11 A, west by No. 419-5 A & 7 ..	0·02
Inam, dry, T.S. No. 419-11 A, O.S. No. 145-27 part, belonging to Muthuswami Kandiyan and Manikka Kandiyan, bounded on the north by No. 419-6 A, east by No. 419-11 B, south by No. 419-12 A; west by No. 419-7 ..	0·01
Inam, dry, T.S. No. 419-12 A, O.S. No. 145-27 part, belonging to Mariyappa Kandiyan, bounded on the north by No. 419-11 A, east by No. 419-12 B; south by No. 419-14 A; west by No. 419-7 ..	0·02
Inam, dry, T.S. No. 419-14 A, O.S. No. 145-27 part, belonging to Mariyappa Kandiyan, bounded on the north by No. 419-12 A, east by No. 419-14 B, south by No. 388-1 & 2, west by Nos. 419-7 and 420 ..	0·04
Inam, dry, T.S. No. 388-2, O.S. No. 145-29 & 31 parts, belonging to Ayyaswami Kandiyan, [illegible] Thevandan, Muthuswami Kandiyan, K. [illegible] Thevandan, Lakshmana Kandiyan, Nagamuthu Kandiyan, V. [illegible] Thevandan, R. Ramaswami Kandiyan, Alagiri Pallavarayar, S. Mariyappa Kandiyan, [illegible] Kandiyan, Sivaswami Kandiyan, [illegible] Kandiyan, Kuppuswami Kandiyan, Mariyappa Kandiyar, [illegible] Kandiyan, [illegible] Pallavarayar, Muthuswami Kandiyan and P. Mariyappa Kandiyan, bounded on the north by No. 419-14 A, east by No. 388-3, south by No. 388-4, west by No. 388-1 ..	0·0034
Total ..	0·7184

Channel No. 9.

Inam, dry, T.S. No. 210-3 B, O.S. No. 145-38 part, belonging to Viraswami Kuttayandar, bounded on the north by No. 210-2 B, east by No. 240, south by No. 189, west by No. 210-3 A ..	0·09
Inam, dry, T.S. No. 210-2 B, O.S. No. 145-1 & 33 parts, belonging to Ambikam, bounded on the north by No. 211-2 B, east by No. 240, south by No. 210-3 B; west by No. 210-2 A ..	0·01
Inam, dry, T.S. No. 211-2 B, O.S. No. 145-33 & 33 parts, belonging to Nagammal alias Thangammal, bounded on the north by No. 211-2 A, east by No. 241-2 B, south by No. 240, west by No. 210-2 A ..	0·05

Inam, dry, T.S. No. 245-3 B, O.S. No. 145-32 part, belonging to Muniraja Reddiyar, bounded on the north by No. 214-4 A; east by No. 241-1 B, south by No. 244, and by No. 241-2 B ... 0-02

Inam, dry, T.S. No. 247-1 B, O.S. No. 145-32 part, belonging to Arumugam Kandiya and Muthuswami Kandiya, bounded on north by No. 241-1 B; east by No. 241-1 D, north by No. 247, west by No. 241-2 B ... 0-01

Inam, dry, T.S. No. 241-1 B, O.S. No. 145-31 part, belonging to Obalakistnal, bounded on the north by No. 241-1 A; east by No. 241-2; south by No. 244 and 239, west by No. 241-1 D ... 0-03

Total ... 0-12

Channel No. 1.

Inam, dry, T.S. No. 115-1 B, O.S. No. 145-1 part, belonging to Nunnuli Goverasa, claimant V. Kothandarama Ayyar, bounded on the north by Nos. 145-1 A and 1; No. 141, Kallavanthangalchikulam; east by No. 145-1 C & 1 D; south by No. 125-1 B & 2 B, west by No. 145-1 A ... 0-01

Inam, dry, T.S. No. 115-4 B, O.S. No. 145-1 part, belonging to minor Ranganayakamma by guardian Kandaswami Mooppanar claimant V. Kothandarama Ayyar, bounded on the north by No. 115-1 D, east by No. 145-2 C, south by No. 145-3 B, west by No. 145-3 A ... 0-01

Inam, dry, T.S. No. 115-6 B, O.S. No. 145-1 part, belonging to Swaminadhan Ammal minor Ranganayakamma by guardian Kandaswami Mooppanar, bounded on the north by No. 145-4 B, east by No. 145-2 C, south by No. 145-4 B, west by No. 145-1 A ... 0-01

Inam, dry, T.S. No. 115-4 B, O.S. No. 145-1 part, belonging to Appasami Andiyan, bounded on the north by No. 145-3 B, east by No. 145-4 C, south by No. 145-4 B, west by No. 145-1 A ... 0-01

Inam, dry, T.S. No. 115-4 B, O.S. No. 145-1 part, belonging to Nagamia Goverasa, bounded on the north by No. 14 4 B, west by No. 145-4 C, south by No. 145-4 B; west by No. 145-1 A ... 0-01

Inam, dry, T.S. No. 203-1 B, O.S. No. 14 -32 part, belonging to A. Kathalinga Pennapondi, bounded on the north by No. 145-5 B & C, east by No. 145-4 B, south by No. 203-1 C, west by No. 207-1 A ... 0-01

Inam, dry, T.S. No. 214-1 B, O.S. No. 145-1 part, belonging to Nagamia Mooppanar minor Ranganayakamma by guardian Kandaswami Mooppanar claimant V. Kothandarama Ayyar, bounded on the north by No. 214-1 B & 2 C, east by No. 214 C & D, south by No. 213; west by No. 214 B & A ... 0-02

Inam, dry, T.S. No. 214-2 B, O.S. No. 145-1 part, belonging to minor Ranganayakam by guardian Kandaswami Mooppanar claimant V. Kothandarama Ayyar, bounded on the north and east by No. 214-2 C; south by No. 214-4 A, west by Nos. 214 and 214-2 D ... 0-03

Inam, dry, T.S. No. 209-4 B, O.S. No. 145-32 & 37 parts, belonging to K. Ramakrishna Ayyar, bounded on the north by Nos. 148 1 C and 105-4 A; east by No. 105-6 A; south by Nos. 203-4 C and 214-1 B; west by No. 203-5 C & E, 4 C & 1 D ... 0-17

Inam, dry, T.S. No. 115-1 A, O.S. No. 145-1 part, belonging to Narasimha Ayyar, bounded on the north by No. 214-5 C & E; east by No. 215-1 B & C; south by No. 115-2 B & 3 A, west by No. 218 ... 0-04

Inam, dry, T.S. No. 214-1 D, O.S. No. 145-1 part, belonging to Viswanatha Ayyar, bounded on the north by No. 214-1 C, east by No. 215-1 A; south by No. 215-1 G; west by No. 215-1 C ... 0-03

Inam, dry, T.S. No. 215-2 A, O.S. No. 145-1 part, belonging to N. Dandayuda Ayyar, bounded on the north by No. 214-1 B & D; east by No. 215-1 A; south by No. 215-2 B; west by No. 215-1 A-3 ... 0-05

Inam, dry, T.S. No. 215-3 A, O.S. No. 145-1 part, belonging to minor Chinnayya by guardian Oppilamani claimant Kothandarama Ayyar, bounded on the north by No. 215-1 A 1; east by No. 215-3 B; south by No. 214-4 D; west by No. 110 ... 0-05

Inam, dry, T.S. No. 115-1 A, O.S. No. 145-1 part, belonging to Muthuswami Thondaman, bounded on the north by No. 215-4 C; east by No. 215-4 B; south by No. 104; west by No. 218 ... 0-03

Inam, dry, T.S. No. 215-4 B, O.S. No. 145-1 part, belonging to Muthuvira Thondaman, bounded on the north by No. 215-3 A; east and south by No. 214-4 B, west by No. 215-4 C ... 0-0004

Inam, dry, T.S. No. 215-2 A, O.S. No. 145-1 part, belonging to Alangayam Pallavaraya and minor Ranganayakam by guardian Kandaswami Mooppanar, claimant V. Kothandarama Ayyar, bounded on the north by No. 213; east by No. 215-2 A; south by No. 213-1 B; west by No. 215-1 A ... 0-07

Inam, dry, T.S. No. 215-4 A, O.S. No. 145-1 part, belonging to Arumugam, bounded on the north by No. 213, east by No. 215-5 A; south by No. 213-1 B, west by No. 215-1 A ... 0-03

Inam, dry, T.S. No. 215-5 A, O.S. No. 145-1 part, belonging to Chinnapa Pallavaraya, bounded on the north by No. 215, east by No. 215-5 A; south by No. 212 5 B; west by No. 215-2 A ... 0-03

Inam, dry, T.S. No. 212-4 A, O.S. No. 145-1 part, belonging to S. Ranganadha Pallavaraya, bounded on the north by No. 215, east by No. 209, south by No. 215-6 B, west by No. 215-4 A ... 0-09

Total ... 0-0194

Channel No. 10.

Inam, dry, T.S. No. 216-1 C, O.S. No. 145-1 part, belonging to Kothandarama Ayyar, bounded on the north by No. 165, east by No. 216-1 C; south by No. 216-2 B, west by No. 216-1 A ... 0-02

Inam, dry, T.S. No. 216-3 B, O.S. No. 145-1 part, belonging to Kandaswami Pudayachchi, alias Gundathi Poddamakkal by guardian Ganapathi, bounded on the north by No. 216-1 B; east by No. 216-3 C; south by No. 216-4 B, west by No. 216-3 A ... 0-01

Inam, dry, T.S. No. 216-4 B, O.S. No. 145-1 part, belonging to Ayyasami Poddamakkal, bounded on the north by No. 216-3 C, east by No. 216-4 C, south by No. 216-2, west by A., 216-4 A ... 0-01

Inam, dry, T.S. No. 220-2, O.S. No. 145-1 part, belonging to Kothandarama Ayyar, bounded on the north by No. 219-4 B; east by No. 220-1 B; south by No. 221-1, west by No. 161 Jadayanpattam and No. 220-1 ... 0-09

Inam, dry, T.S. No. 221-4 A, H.S. No. 145-34 part, belonging to A. Venkaya Vandayar, bounded on the north by No. 220-2 & 1; east by No. 221-2 A; south by No. 221-1 B, west by V. No. 197 Jadayanpattam ... 0-07

Inam, dry, T.S. No. 221-4 A, O.S. No. 145-1 part, belonging to Muniswara Pannaiyadar, bounded on the north by No. 2 B S, east by No. 221 4 A; south by No. 221-3 B, west by No. 221 4 A ... 0-01

Inam, dry, T.S. No. 221-4 A & B, O.S. No. 145-1 part, belonging to Rathinasabai Pennapondi, bounded on the north by No. 221-4 A, east by No. 221, south by No. 221-4 B, west by No. 221-3 A ... 0-04

Total ... 0-29

Channel No. 3.

Inam, dry, T.S. No. 224-3 A, O.S. No. 145-4 part, belonging to Rathinasabai Pennapondi and minor Somarasa Pennapondiyar by guardian Gopalanayak, bounded on the north by No. 145 east by No. 224 3 B, south by No. 224-4 B & A west by No. 225 B ... 0-05

Inam, dry, T.S. No. 225-4 B, O.S. No. 145-1 part, belonging to Sivasubramania Ayyar bounded on the north by No. 224-3 A east by No. 224 B A south by No. 226-1 B, west by No. 224 A A ... 0-04

Inam, dry, T.S. No. 224-3 A, O.S. No. 145-1 part, belonging to Krishnamurthi Ayyar, bounded on the north by No. 221 3 A, east by No. 224-3 B, south by No. 226- B, west by No. 224-3 B ... 0-0007

Inam, dry, T.S. No. 224-1 B, O.S. No. 145-1 part, belonging to A. Vinaya Vadiyar, bounded on the north by No. 224-1 B & A; east by No. 225-3 C; south by No. 225-3 B; west by No. 225-2 A ... 0-06

Inam, dry, T.S. No. 225-3 B, O.S. No. 145-31 part, belonging to M. Subramania Ayyar, bounded on the south by No. 226-1, east by No. 224-3; south by No. 225-5 A, west by No. 225-3 A ... 0-01

Inam, dry, T.S. No. 225-5 A, O.S. No. 145-30 part, belonging to Muniyayya Pannaradiar, bounded on the north by No. 225-3 B, east by No. 225-5 B; south by No. 478, west by No. 225-4 ... 0-05

Total ... 0-0307

Channel No. 11.

Inam, dry, T.S. No. 492-3 A, O.S No. 145-48 part, belonging to A. Venkaya Vandayar, claimant Kothandarama Ayyar, bounded on the north by Nos. 492-1 and 493; east by No. 492-3 B & A, south by Nos. 492-2 B and 1 B, west by V. No. 201, Jambukolapalaiyam ... 0-13

Inam, dry, T.S. No. 492-4 A, O.S No. 145-42 part, belonging to Kaliyanna Chettiyadiar, bounded on the north by Nos. 490 and 491 1 A; east by No. 492-1 A, south by No. 492-4 B, west by No. 492-3 A ... 0-18

Inam, dry, T.S. No. 485-1 A, O.S. No. 145-46 part, belonging to A. Vinaya Vandayar, bounded on the north by Nos. 485; east by No. 485-1 B & 2 A south by Nos. 485-1 B and 484 A, west by Nos. 486 and 485-4 A ... 0-27

Inam, dry, T.S. No. 485-1 A & B, No. 145-42 part, belonging to V. Nallyanaswami Thondaman, bounded on the north by No. 485, east by No. 485-3 A, south by No. 485-2 B, west by No. 485-1 A ... 0-04

Inam, dry, T.S. No. 486-1 A, O.S. No. 145-43 part, belonging to Krishnarayan Ayyar bounded on the north by Nos. 486 and 485 5 D; east by No. 487-1 A, south by No. 486-2 B, west by No. 485-2 A ... 0-12

Inam, dry, T.S. No. 487-1 A, O.S. No. 145-43 part, belonging to G. Krishnadasan Ayyar, bounded on the north by No. 486-3 B, east by No. 487-2 A; south by No. 487-1 E; west by No. 486-3 A ... 0-10

Inam, dry, T.S. No. 487-2 A, O.S. No. 145-43 part, belonging to Swaminadha Ayyar, bounded on the north by No. 486-3 B & A B, east by No. 487 2; south by No. 487-3 B; west by No. 487-1 A ... 0-13

Inam, dry, T.S. No. 486-3 B, O.S No. 145-43 part, belonging to A. Vinaya Vandayar, bounded on the north by No. 486-3 A, east by No. 487-1, south by No. 487-2 A, west by No. 486-4 B; west by No. 486-3 A & C ... 0-03

Inam, dry, T.S. No. 486-4 B, O.S. No. 145-43 part, belonging to Krishnasamia Ayyar, bounded on the north by No. 486-4 A ... 0-06

Inam, dry, T.S. No. 487-1, O.S. No. 145-43 part, belonging to A. Vinaya Vandayar claimant Govindaswami Pillaivargam and Nivasami Mooppanar, bounded on the north by No. 486-2 A; east and south by No. 481 3, west by Nos. 485-3 A and 486-4 B ... 0-07

Inam, dry, T.S. No. 485-2 B, O.S No. 145-45 part, belonging to A. Vinaya Vandayar, claimant V. Krishnadarama Ayyar, bounded on the north by No. 485-1 A, east by No. 485-1 A & 2 A, south by Nos. 485-3 A and 485-2 A, west by No. 485-3 B ... 0-03

Inam, dry, T.S. No. 485-2 A, O.S. No. 145-42 part, belonging to K. Krishnarayan Ayyar, bounded on the north by No. 485-1 B, east by No. 485-2 B; south by No. 167 1, west by No. 485-3 A ... 0-04

Inam, dry, T.S. No. 485-3 B, O.S. No. 145-42 part, belonging to A. Narayana Vandayar, claimant Kothandarama Ayyar and Dandayudi Ramanuja, bounded on the north by No. 479-3 B, east by No. 485-1 A & 3 B, south and west by No. 485 3 A ... 0-09

Inam, dry, T.S. No. 479-2 B, O.S. No. 145-42 part, belonging to V. Kothandarama Ayyar, bounded on the north by No. 480 4 B; west by No. 479-3 C; south by No. 479-3 B, west by No. 175-1 A ... 0-01

Inam, dry, T.S. No. 175-3 B, O.S. No. 145-43 part, belonging to A. Vinaya Vandayar, claimant V. Krishnadarama Ayyar, bounded on the north by No. 479-4 D, east by No. 485; south by Nos. 485-3 B and 486, west by No. 479-4 B ... 0-09

	Acs.
Inam dry T.S. No. 485-6 B, O.S. No. 148-11 part, belonging to A. Viraya Vandayar chinnadi, Ko-karaiyarpadi Ayya, bounded on the north by No. 471 ; east by No. 479-5 C & 6 B ; south by No. 479-5 C & 5 B ; west by No. 485-5 A	0·05
Total ..	1·65

Channel No. 3.

Inam dry T.S. No. 231-6 B, O.S. No. 145-27 part, belonging to S. Nagaraja Mooppanar, bounded on the north by No. 230-3 A ; east by No. 231-6 C ; south by No. 209 ; west by No. 224-6 B	0·04
Inam dry T.S. No. 235-8 B, O.S. No. 146-22 part, belonging to Natesa Thevanmar, bounded on the north by No. 236-6 A ; east by No. 247-1 B ; south by No. 209 ; west by No. 235-6 A	0·01
Inam dry T.S. No. 238-1 B, O.S. No. 146-32 part belonging to Kuppusami Kandayan, bounded on the north by No. 238-5 A ; east by No. 243-1 B and 238-1, south by No. 238-3 B ; west by No. 238-2 A	0·0041
Inam dry, T.S. No. 238-3 B, O.S. No. 145-32 part, belonging to arvindammal, bounded on the north by No. 238-2 B ; east by No. 238-1, south by No. 239-2 A	0·03
Inam dry T.S. No. 238-4 B, O.S. No. 145-32 part, belonging to Kuppusami Kandayan, bounded on the north by No. 239 ; east by No. 238-5 B ; south by No. 241 and 240 ; west by No. 238-3 B	0·07
Inam, dry, C.S. No. 242-2 B, O.S. No. 145- 2 part, belonging to P. Pandal Kandiyan, bounded on the north by No. 242-3 A ; east by No. 242-3 B ; south by No. 241 and 241 ; west by No. 242-2 A	0·01
Inam dry T.S. No. 245-9 B, O.S. No. 147-32 part, belonging to mittai Kalaimamanam by guardian Kandavarai Mu rugam, bounded on the north by No. 245-8 A ; east by No. 246 ; south by No. 241 ; west by No. 245-2 B	0·05
Inam, dry T.S. No. 245-9 B, O.S. No. 148-32 part, belonging to Gurukkammal, bounded on the north by No. 242-5 B ; east by No. 246 ; south by No. 245-4 B ; west by No. 245-9 A	0·02
Inam, dry, T.S. No. 248-1 B, O.S. No. 145-32 part, belonging to V. Kaliyaperumal Kandiyan, bounded on the north by No. 242-3 D ; east by No. 244 ; south by No. 249-2 B ; west by No. 253-4 A	0·09
Inam, dry, T.S. No. 243-5 B, O.S. No. 145-32 part, belonging to K. Pannamattu Sittiyal, muruppu Kuppusami Kandiyan, bounded on the north by No. 243-4 B ; east by No. 244-1 ; south by No. 243-6 B ; west by No. 243-5 A	0·03
Inam, dry, T.S. No. 243-6 B, O.S. No. 145-32 part, belonging to P. Pandal kandiyan, bounded on the north by Nos. 243-5 A and 244 ; east by No. 244 ; south by No. 249-7 B ; west by No. 249-6 A	0·01
Inam, dry, T.S. No. 243 7 B, O.S. No. 145-32 part, belonging to Kuppusami kandiyan, bounded on the north by Nos. 243-7 A & 8 B ; east by Nos. 243 7 C and 244 ; south by Nos. 243-7 C and 248 ; west by Nos. 243 7 A and 1 D & E.	0·10
Inam, dry, T.S. No. 253-6 C, O.S. No. 145-31 part, belonging to S. Nagaraja Mooppanar, bounded on the north by No. 253-5 A ; east by No. 256 ; south by No. 253 ; west by No. 253-6 B	0·06
Total ..	0·47450
Grand total ..	16·6351

Fort St. George, July 14, 1933

Whereas it appears to the Government that the land specified below is needed for a public purpose, to wit, for brick establishment quarters at mile 17-6 of the Kistna East Bank Canal, notice to that effect is hereby given to all whom it may concern in accordance with the provisions of section 4 (1) of the Land Acquisition Act I of 1894, as amended by the Land Acquisition Amendment Act XXXVIII of 1923; and the Governor in Council hereby authorise the Special Deputy Collector, Chitalapalli, his staff and workmen to exercise the powers conferred by section 4 (2) of the Act. Under section 3 (c) of the same Act the Governor in Council appoint the Special Deputy Collector, Chitalapalli, to perform the functions of a Collector under section 5-A of the Act.

Kistna district, Gannavaram taluk,
Gurivindepalli village.

	Approximate extent. Acs.
S. No. as part, bounded on the north 434 part by S. No. 30 part ; south by S. No. 33 & 3 part ; west by S. No. 26	0·16
S. No. 32-1, bounded on the north by S. No. 30 part ; east by S. No. 32-3 part & 3 ; south by Madhuvarpuram village, west by S. No. 32 and 40	0·01
S. No. 32-3 part, bounded on the south by S. No. 32 part, east by S. No. 32-2 part ; south by S. No. 32-3 & 4 part, west by S. No. 32-1	0·04
S. No. 33-3, bounded on the north by S. No. 33-1 part ; east by S. No. 33-6 part, south by Madhuvarpuram village ; west by S. No. 32-1	0·03
S. No. 33-4 part, bounded on the north by S. No. 33-2 part, east by S. No. 33-6 part & 5 part, south by Madhuvarpuram village, west by S. No. 33-3	0·13
S. No. 33-6 part, bounded on the north by S. No. 33-5 part, east and south by Madhuvarpuram village, west by S. No. 33-4 part	0·16
Total ..	0·34

Under section 4 of the Land Acquisition Act, the Governor in Council hereby declares that the land specified below and measuring 0·13 or an acre, be the same a little more or less, is needed for a public purpose, to wit, for field channels of the Grand Anicut System of the Cauvery-Mettur Project, and, under sections 3 and 7 of the same Act, the Special Deputy Collector No. VIII, Tanjore, is appointed to perform the functions of a Collector under the Act and directed to take order for the acquisition of the said land. A plan of the land is kept in the office of the Special Deputy Collector No. VIII, Tanjore, and may be inspected at any time during office hours.

Tanjore district, Pattukkottai taluk,
No. 4, Palaiyattur village.

	Acres.
Government, dry, T.S. No. 16-7A, belonging to 200, V. Gunasekaran Kandiyan, minor, P. N. Sambanda Chetti, bounded on the north by S.S. 29-1-A ; east by No. 29-3 B ; south by No. 30-1 e ; west by No. 29-35 ..	0·04
Government, dry, T.S. No. 22-16 A, belonging to 70, V. Nagan Kandiyan, bounded on the north by S.S. 29-1 A ; east by No. 29-3 B ; south by No. 1d-1 A ; west by No. 22-32	0·01
	0·07

Channel No. 13.

Government, dry, T.S. No. 144 A 1, A. O.S. No. 144-1, belonging to 235, Alpha Chockalingam Ram and Ayyaru by guardian and mother Chokkayee, bounded on the north by No. 139 D-12 A ; east by No. 144 A 1 B, south by No. 171 ; west by V. No. 3, Telungankollaiyan.	0·04
Government, dry, T.S. No. 139 D-12 A, belonging to Lt. P. V. Pakupatil Chetti, bounded on the north by No. 139 D-14 A1 ; east by No. 139 D-15 B, south by No. 144 A 1 A ; west by V. No. 3, Telungankollaiyan ..	0·04
	0·05

Channel No. 10.

Government, dry, T.S. No. 144 B 1 A, O.S. No. 144-1, belonging to 235, minor, Chockalingam Ram and Ayyaru by guardian and mother Chokkayee, bounded on the north by No. 471 ; east by No. 144 B 1 B, south by No. 144 B-2 A ; west by V. No. 3, Telungankollaiyan ..	0·01
Grand total .	0·25

Fort St. George, July 13, 1933.

Under section 4 of the Land Acquisition Act, the Governor in Council hereby declares that the land specified below and measuring 0·13 or an acre, be the same a little more or less, is needed for a public purpose, to wit, for the Grand Anicut Canal of the Cauvery Mettur Project, and, under sections 3 and 7 of the same Act, Project, and the Special Deputy Collector No. VI, Pattukkottai, is appointed to perform the functions of a Collector under the Act and directed to take order for the acquisition of the said land. A plan of the land is kept in the office of the Special Deputy Collector No. VI, Pattukkottai, and may be inspected at any time during office hours.

Tanjore district, Pattukkottai taluk,
Siruvavidudu Vadagattu village.

	Acres.
Government, dry, No. 171 B, belonging to 400, U. P. depôt Konan, bounded on the north 204 and 0 by No. 170-2 ; south by Nos. 170-2 and 171-6 d , west by No. 170-6 d	0·05

Whereas it appears to the Government that the land specified below is needed for a public purpose, to wit, for the field channels of the Canal System of the Cauvery-Mettur Project, notice to that effect is hereby given to all whom it may concern in accordance with the provisions of section 4 (1) of the Land Acquisition Act I of 1894, as amended by the Land Acquisition Amendment Act XXXVIII of 1923, and the Governor in Council hereby authorises the Special Deputy Collector No. III, Mannargudi, his staff and workmen to exercise the powers conferred by section 4 (2) of the Act. Under section 3 (c) of the same Act, the Governor in Council appoints the Special Deputy Collector, No. III Mannargudi, to perform the functions of a Collector under section 5-A of the Act.

Tanjore district, Pattukkottai taluk,
No. 125, Inam Vadugankottagai village.

	Approximate extent. Acres.
Inam, dry, Mudi taluk, S. No. 149-1 part, belonging to Annavisalu and B. Ramaswami Velu, bounded on the north by No. 147-3 B ; east by Alatur village ; south by No. 149-3 B, west by No. 149-1 part	0·02

Fort St. George, July 13, 1933.

Whereas it appears to the Government that the land specified below is needed for a public purpose, to wit, for a drainage channel of the Cauvery Mettur Project, notice to that effect is hereby given to all whom it may concern in accordance with the provisions of section 4 (1) of the Land Acquisition Act I of 1894 as amended by the Land Acquisition Amendment Act XXXVIII of 1923; and the Governor in Council hereby authorises the Special Deputy Collector, Mannargudi No II at Tanjore, his staff and workmen to exercise the powers conferred by section 4 (2) of the Act. Under sub-section (4) of section 17 of the same Act the Governor in Council directs that, in view of the urgency of the case, the provisions of section 5-A of the Act shall not apply to this case.

Tanjore district Mannargudi taluk,
No. 17. Adanur village.

	Appraisals extent. acre.
Government dry, T.S. No. 263-1 B-2, belonging to Sri Rajendrasola Pillaiyan alias Sengalvaraya Mudaliyar Kattalai, bounded on the north by No. 263-1 B-1 east by No. 263-1 B-3 south by No. 263-1 C; west by No. 263-1 B-1	0·09
Inam dry, T.S. No. 263 B, belonging to T.D. No. 259, Periasiluvaiyan alias Vaithinathaswami Manigaranvalai Ammal, widow of Annamalai Ayyangaru Ayyal, bounded on the north by S.No. 263 east by No. 263-2 C; south by A.C. 97; west by No. 263-1 A	0·11
	0·21

Whereas it appears to the Government that the lands specified below are required for a public purpose, to wit, for the infiltration galleries for the Sembodai Municipal Water-works, notice to that effect is hereby given to all whom it may concern in accordance with the provisions of section 4 (1) of the Land Acquisition Act I of 1894, as amended by the Land Acquisition Amendment Act XXXVIII of 1923, and the Government hereby authorise the Revenue Divisional Officer, Sandapet, his staff and workmen to exercise the powers conferred by section 4 (2) of the Act. Under section 3 (c) of the same Act the Government appoint the Revenue Divisional Officer, Sandapet, to perform the functions of a Collector under section 5-A of the Act. Under sub-section (4) of section 17 of the Act, the Governor in Council directs that, in view of the urgency of the case, the provisions of section 5-A of the Act shall not apply to the acquisition of the waste or arable lands specified in the schedule.

Chingleput district, Sedapet taluk,
Zamin Almedur village

	Appraisals extent. acre.
Manavari, P. No. 137, New S. No. 17-1, Bodhiramudur minor Ayyan Reddi by guardian A. V. Sadhanandam alias Reddi, bounded on the north by part of P. No. 353; west by part of P. No. 152 and S. No. 17-4; south by part of P. No. 353	0·05
Manavari, P. Nos. 452 and 453 New S. No. 17-3, Bodhiramudur R. Venugopal Reddi and G. Ankamaiyya Bhupalpur, bounded on the north by S. No. 17-2; east by S. No. 17-3; south and west by part of P. Nos. 452 and 453	0·02
Manavari P. Nos. 452 and 453 New S. No. 17-3, Bodhiramudur Subbiramaya Mudaliyar, bounded on the north by S. No. 17-1; east by S. No. 17-3; south by part of P. Nos. 452 and 453; west by S. No. 17-2	0·09
Tank poramboke, P. Nos. 451 and 453 New S. No. 17-4 & 5, Bodhiramudur Zainulabdin Kasim Ali Sahib, bounded on the north by part of P. Nos. 452 and 453; east by S. No. 18; south by part of P. Nos. 452 and 453; west by S. No. 17-3	0·30
Total ..	0·47

NOTE.—Bodhiramudur is Zainulabdin Kasim Ali Sahib.

Fort St. George, July 13, 1933.

Whereas it appears to the Government that the land specified below is needed for a public purpose, to wit, special repairs to Mungamtur tank supply channel, notice to that effect is hereby given to all whom it may concern in accordance with the provisions of section 4 (1) of the Land Acquisition Act I of 1894, as amended by the Land Acquisition Amendment Act XXXVIII of 1923; and the Governor in Council hereby authorises the Revenue Divisional Officer, Navali, his staff and workmen to exercise the powers conferred by section 4 (2) of the Act. Under section 3 (c) of the same Act the Governor in Council appoints the Revenue Divisional Officer, Navali, to perform the functions of a Collector under section 5-A of the Act.

Nellore district, Kavali taluk, Gavarevaram village.

	Appraisals extent. acre.
Eyebavi, dry, S. No. 148-1-2, belonging to Devarapalli Tata Reddi, bounded on the north by No. 148-1 part, east by No. 149-2; south by No. 152, west by No. 148-1 part	0·13

Fort St. George, July 13, 1933.

Whereas it appears to the Government that the land specified below is needed for a public purpose, to wit, site for construction of a power house, notice to that effect is hereby given to all whom it may concern in accordance with the provisions of section 4 (1) of the Land Acquisition Act I of 1894 as amended by the Land Acquisition Amendment Act XXXVIII of 1923; and the Governor in Council hereby authorises the Sub-Collector, Sankari his staff and workmen to exercise the powers conferred by section 4 (2) of the Act. Under section 3 (c) of the same Act the Governor in Council appoints the Sub-Collector, Sankari, to perform the functions of a Collector under section 5-A of the Act.

Salem district, Sankari taluk,
Vanduzagar village.

	Appraisals extent. acre.
Ilani dry, S. No. 207, Tempe Cash, to Sayyid Mathan Rawuthar, bounded on the north by T.S. No. 238-2; east by S. No. 240-1, south by S. No. 209 west by S. No. 211, T.S. No. 208-1 and 2, No. 213	1·43
Government, dry, T.S. No. 238-2, assess dyed Mastan Rawuthar, Syed Mohidin Rawuthar, Hayath Meeran, Nachiar Bibi and Co., re. Sikandar Rawuthar, mortgagee Co. of .., Fatimabibiee Rawuthar, bounded on the north by T.S. No. 238-1/south by T.S. No. 238-3 E; north by S. No. 241; west by T.S. No. 208-1 ..	0·14
Government, dry, T.S. No. 238-3 E, Assets dyed Mastan Rawuthar, Syed Mohidin Rawuthar, Hayath Meeran, Nachiar Bibi and Co., re. Sikandar Rawuthar, mortgagee Co. of .., Fatimabibiee Rawuthar, bounded on the north by T.S. No. 238-2 A; east and south by S. No. 238-1, west by T.S. No. 238-2	0·04
	0·11

Fort St. George, July 13, 1933.

Whereas it appears to the Government that the lands specified below are needed for a public purpose, to wit, for the Pudupatnam No. 1 Channel of the Cauvery-Mettur Project, notice to that effect is hereby given to all whom it may concern in accordance with the provisions of section 4 (1) of the Land Acquisition Act I of 1894, as amended by the Land Acquisition Amendment Act XXXVIII of 1923; and the Governor in Council hereby authorises the Special Deputy Collector No. VI, Pattukkottai, his staff and workmen to exercise the powers conferred by section 4 (2) of the Act. Under section 3 (c) of the same Act, the Governor in Council appoints the Special Deputy Collector No. VI, Pattukkottai, to perform the functions of a Collector under section 5-A of the Act.

Tanjore district, Pattukkottai taluk,
Inam Kuruvikkarambai village.

	Appraisals under extent. acre.
Drainage channel poramboke, S. No. 440-3, Irrayamankat T. M. Vinayagaswamiar, bounded on the north by No. 440-1 east by No. 440-3; south by No. 440-4, west by No. 439-3 B	0·17
Drainage channel poramboke, S. No. 440-3, Irrayamankat T. M. Vinayagaswamiar, bounded on the north by Nos. 440-1 and 436-3 C east by No. 436-3 M; south by No. 440-4, west by No. 440-3	0·05
Irrigation tank poramboke, S. No. 436-3 C, Irrayamankat T. M. Vinayagaswamiar, bounded on the north by No. 436-3 B east by No. 436-7 B; south by No. 434-3 C, west by 436-3 B	0·31
Irrigation channel poramboke, S. No. 436-3 B, Irrayamankat T. M. Vinayagaswamiar, bounded on the north by No. 436-3 B-2 I N. east by No. 436-3 D, south by No. 436-1 C, west by No. 435-1 A	0·42
Irrigation channel poramboke, S. No. 437-1 C, Irrayamankat T. M. Vinayagaswamiar, bounded on the north by No. 436-3 C, east by No. 437-1 B; south and west by No. 437-1 B	0·05
Irrigation channel poramboke, S. No. 436-3 Irrayamankat T. M. Vinayagaswamiar, bounded on the north by No. 438, east by No. 436-3, south by No. 433; west by No. 436-7	0·03

Fort St. George, July 14, 1933.

Whereas it appears to the Government that the land specified below is needed for a public purpose, to wit, for excavating No. 1. Kudaru branch of No. II. Lankapalli channel, notice is hereby given to all whom it may concern in accordance with the provisions of section 4 (1) of the Land Acquisition Act I of 1894, as amended by the Land Acquisition Amendment Act XXXVIII of 1933; and the Governor in Council hereby authorises the Special Deputy Collector, Chilakalapudi, his staff and workmen to exercise the powers conferred by sect on 4 (2) of the Act. Under section 3 (c) of the same Act the Governor in Council appoints the Special Deputy Collector, Chilakalapudi, to perform the functions of a Collector under section 5 A of the Act.

Kistna district, Cannavaram taluk,
Kudaru village.

	Appendix-number extent.	Acs.
Personal inam, dry, R.S. No. 94-1 part, belonging to Mahala Bibi, bounded on the north by R.S. No. 94-1 part; east by R.S No. 94-2, south by R.S. No. 94-1 part, west by R.S No. 96	.. ..	0·05
Personal inam, dry, R.S. No. 84-3 part, belonging to Abbas Ali, son of Yasin Ali, bounded on the north by R.S No. 84-2 part, east by R.S. No 84-7, south by R.S. No. 84-3 part, west by R.S. No. 84-1	.. ..	0·10
Personal inam, dry, R.S. No. 84-7 part, belonging to Mutta Peraiagam, bounded on the north by R.S. No. 84-7 part, east by R.S No. 84-10, south by R.S. No. 84-7 part, west by R.S No. 84-1	.. ..	0·20
Personal inam, dry, R.S. No. 84-16 part, patnadar Hazara Ali, Dubashdar Amaranth, son of Akbar Ali, bounded on the north by R.S. No. 84-18 part, east by R.S. No. 84-15, south by R.S. No. 84-16 part west by R.S. No. 84-7	.. ..	0·14
Personal inam, dry, R.S. No. 84-18 part, belonging to Amanth, son of Akbar Ali, bounded on the north by R.S. No. 84-18 part; east by Cheramadu village, south by R.S. No. 84-19 part; west by R.S. No. 84-16	.. ..	0·24
Personal inam, dry, R.S. No. 86-1 part, belonging to Sankaragadda Appalaraju, son of Venkatanarayya, bounded on the north by R.S. No. 86-1 part; east by R.S. No. 86-2, south by R.S. No. 86-1 part; west by R.S. No. 85	.. ..	0·10
Personal inam, dry, R.S. No. 90-1 part, belonging to Yalla Mangayya, son of Venkayya, bounded on the north by R.S. No. 90-2 part, east by R.S. No. 86 south by R.S. No. 90 part, west by R.S. No. 87	.. ..	0·01
Personal inam, dry, R.S. No. 90 part, belonging to Mohammad Ali Beg and Hall Beg, bounded on the north by R.S. No. 89 part; east by R.S. No. 84; south by R.S. No. 90 part, west by R.S. No. 93	.. ..	0·27
Ryotwari, dry, R.S. No. 91 part, registered patadar Sri Raja Subbamahi Arpita Pan Ramadu, Zamindar of Tsiparla Estate, Nellore, Bhukkaram Venkatadu, son of Gangaya, Vitla Venkamma, son of Subbamma, Kondiahs Lingaiah and Anjaneyulu, sons of Subbaiah, Venkata Ayanayya, Kondiahs Venkateswarlu being minor by mother and guardian Kanakamma, Kondiahs Narayya, son of Ayanayya, Kondiahs Gurnayya, Venkata Narayya and Kanayya, Kondiahs Narayya son of Appadu, Vitla Ramaswami and Venkatasami, undivided pattadar Zamindari of Telapreta Estate, bounded on the north by R.S. No 91 part; east by R.S No 93 south by R.S. No. 91 part, west by R.S. No. 70	.. ..	1·23
Zamindari, dry, R.S. No. 70 part, belonging to Pasumarti Anjaneyulu alias Sammamurtamayya and Chigurupativari Anjayya, mutavarsu or Zamindar of Telapreta Estate, bounded on the north by R.S. No. 70 part; east by R.S. No 91, south by R.S. No. 70 part west by R.S No 72,	.. ..	0·00
Zamindari dry, R.S. No. 72 part, belonging to Namburi Ankayyulu and Namburi Anjaneyulu sons of Venkatarayya, being minor by mother and guardian Atkuri Narasamma, undivided pattadar Zamindar of Telapreta Estate, bounded on the north by R.S. No. 73 part, east by R.S. No. 74 part, south by R.S. No. 73 part, west by R.S. No. 70 and R.S. No. 7	.. ..	0·24
Zamindari dry, R.S. No. 72 part, belonging to Vemula Seshaiah, being minor by father and guardian Kuttayyah, Hereditary Zamindar of Telapreta Estate, bounded on the north by R.S. No 73 A, east by R.S. No. 69, south by R.S. No. 82 part; west by R.S. No. 66.	.. ..	0·41
Zamindari dry, R.S. No. 71-1 A part, belonging to Mamidipaka Pitchayya, mokasadar Zamindar of Telapreta Estate, bounded on the north by R.S No. 17-1 A part; east by R.S. No. 73; south by R.S. No. 72, west by R.S. No. 12	.. ..	0·20
Zamindari, dry, R.S. No. 80 part, pattadars Kantayyah Pattabhiramudu, Kogallada Pullayya, Kanuparthi Lakshmiah, Vitla Ramanna, Srigiri Lakshmayya and Gogi Ramaswami, Shanbhogan Kogallada Viswanadhamma son of Pullayya and Kanuri Subbarao Chinnamma, Sri Vitla Venkata Krishnayya, Varthemyan Narayya, son of Kanakaiah, Vitla Ramanna, Gottimukkala Kotayya Chetty, Gumand Bodi Venkanna, mokasadar Zamindar of Telapreta Estate, bounded on the north by R.S. No 80 part, east by R.S. No. 72, south by R.S. No. 81 and R.S. No. 85 part; west by R.S. No. 81 and R.S. No. 85 . .	.. ..	1·10
Personal inam, dry, R.S. No. 81-1 part, belonging to Vemula Krishnayya, bounded on the north by R.S No. 85 west by R.S. No. 81-3, south by R.S. No. 81-1 part, west by R.S. No. 81-2	.. ..	0·10
Personal inam, dry, R.S. No. 81-3 part, belonging to Mandapati Venkatasubbamma and Bachelli Ramanna, Shanbhogs Vitla Gurnayya, Vaikuntl Sriramulu and Vaikuntl Sreramma, bounded on the north by R.S No. 81-1 east by R.S. No. 80, south by R.S No. 81-3 part; west by R.S. No. 81-1	.. ..	0·11
Zamindari, dry, R.S. No. 95, part, pattadars Kanuparthi Narayanadasu and Veerayyanna Kotikam Venkanna, Mukkavarsu Bodala Kottandayya and Vemula Krishnayya, Mukkavarsu Zamindari of Telapreta Estate, bounded on the north by R.S. No. 95 part; east by R.S. No. 81 and R.S. No. 85 part; south by R.S. No. 95 part, west by R.S. No. 96	.. ..	0·10

		Acs.
Personal inam, dry, R.S. No. 45-1 part, belonging to Amanthanal Thatamma, bounded on the north by R.S. No. 45-1 part; east by R.S. No. 45-2, south by R.S. No. 45-1 part; west by R.S. No. 144	.. ..	0·18
Personal inam, dry, R.S. No. 45-1 part, pattadars Veerayyanna and Krishna Veeranna, hereditary Adavanilli Venkatasubbamma and Kotaru Lakshmi Narasimham, bounded on the north by R.S. No. 45-1 part east by R.S. No. 45-3, south by R.S. No. 45-6 part, west by R.S. No. 45-6	.. ..	0·24
Personal inam, dry, R.S. No. 45-6 part, belonging to Rachapudi Venkayamma, bounded on the north by R.S. No. 45-5 part, east by R.S. No. 45-4 south by R.S. No. 45-6 part, west by R.S. No. 45-3	.. ..	0·11
Personal inam, dry, R.S. No. 45-5 part, belonging to Rachapudi Anuka Veeraju, bounded on the north by R.S. No. 45-5 part, east by R.S. No. 45-4 south by R.S. No. 45-6 part, west by R.S. No. 45-3	.. ..	0·13
Personal inam dry R.S. No. 45-8 part, pattadar Vavilapalli Annapurnamba thekkinatar Lanka Lakshmiah, bounded on the north by R.S No. 45-9 part, east by R.S. No. 45-8 south by R.S. No. 45-6 part, west by R.S. No. 45-5	.. ..	0·21
Personal inam, dry, R.S. No. 45-9 part, belonging to Kotakayala Venkata Ramanayya, bounded on the north by R.S. No. 45-10 part east by R.S. No. 45-8 south by R.S. No. 45-9 part, west by R.S. No. 45-5	.. ..	0·16
Personal inam dry, R.S. No. 45-10 part, pattadar Bachupalli Venkata Subbayya thekkinatar Annapurnamba Venkata Subbamma and Vijaya Thatamma, bounded on the north by R.S. No. 45-9 part; east by R.S. No. 45-10 & 11, south by R.S. No. 156 part, west by R.S. No. 45-3	.. ..	0·20
Personal inam, dry, R.S. No. 45-10 part, belonging to Venkata Ratnayya, bounded on the north by R.S. No. 45-11 part east by R.S. No. 45, south by R.S. No. 45-10 part west by R.S. No. 45-9	.. ..	0·05
Ryotwari inam, dry R.S. No. 45-11 part, belonging to Bachupalli Venkata Subbayya, bounded on the north by R.S No. 45-10 east by R.S. No. 45, south by R.S. No. 45-11 part, west by R.S. No. 45-9	.. ..	0·06
Zamindari, dry, R.S. No. 144-1 part, pattadars Rachuri Narasimha Reddi, Tummalapalli Krishna Veeraiyya, thekkinatar Lanka Pitchi Subbi, Kowta Subba Reddi, Kowta Rajya Reddi, Kowta Venkata Reddi and Kowta Rami Reddi, sons of Lankala Reddi, undivided pattadar Zamindar of Telapreta Estate, bounded on the north by R.S No. 144-2 part, east by R.S No. 144-1 part, south by R.S. No. 144-1 part, west by R.S. No. 141	.. ..	0·11
Zamindari, dry, R.S. No. 144-2 part, pattadars Tamma Sai Reddi, Tamma Seshana Reddi, Tamma Subba Reddi, Tamma Seshu Reddi, thekkinatars Tamma Gautam Reddi, Dudala Rayyan and Tamma Seshana Reddi, mokasadar Zamindar of Telapreta Estate, bounded on the north by R.S. No. 144 part east by R.S. No. 145, south by R.S. No. 144-2 part, west by R.S. No. 144-1	.. ..	0·13
Personal inam, dry R.S. No. 41 part, pattadar Lova Basavayya, Dharmakar Jammalamadaka Viramma, bounded on the north by R.S. No. 24 part; east by R.S. No. 40 and 141, south by R.S. No. 42, west by R.S. No. 43-1,	.. ..	0·13
Personal inam, dry, R.S. No. 12 part, belonging to Vempati Rajulamma, bounded on the north by R.S. No. 13-1 and R.S. No. 41, east by R.S. No. 144; south by R.S. No. 41 part west by R.S. No. 121 B	.. ..	0·13
Zamindari, dry, R.S. No. 126-1 part, pattadar Dudala Laturubayya, Thekkatar Vemula Peddayya, mokasadar Zamindar of Telapreta Estate, bounded on the north by R.S. No. 124-2 part, east by R.S. No. 11, south by R.S. No. 127, west by R.S. No. 124 B	.. ..	0·06
Zamindari, dry, R.S No. 124 B-1 part, pattadar Gorlamadugu Venkatam, Thekkatar Gorugantu Venkatarayudu R.M., Nellurmadar Zamindar of Telapreta Estate, bounded on the north by R.S. No. 124 B-1 part, east by R.S No. 130-1 and R.S. No. 125, south by R.S. No. 124 B-1 part, west by R.S. No. 124 B-2	.. ..	0·09
Zamindari, dry, R.S. No. 124 B-2 part, pattadar Mannadi Lakshmiah alias Chinnamma Kanda Vira Reddi, mokasadar Zamindar of Telapreta Estate, bounded on the north by R.S No. 124 B-2 part, east by R.S No. 11A 2-1, south by R.S. No. 121 B-2 part, west by R.S No. 124 B-3	.. ..	0·10
Zamindari dry, R.S No. 121 B-3 part, pattadar Vaddadi Lakshmiayya, Chittigadi Tatayya, Venkatarayyulu, mokasadar Zamindar of Telapreta Estate bounded on the north by R.S. No. 124 B-3 part, east by R.S. No. 124 B-4, south by R.S. No. 124 B-3 part, west by R.S. No. 122 B-4	.. ..	0·09
Zamindari, dry, R.S. No. 124 B-1 part, patadar Mannadi Lakshmanayah, Bhukkadar Thatam Kanti Reddi, son of Garva Reddi, mokasadar Zamindar of Telapreta Estate, bounded on the north by R.S. No. 124 B-1 part; east by R.S No. 124 B-3 south by R.S. No. 124 B-4 part, west by R.S. No. 124 B-1 part	.. ..	0·13
Zamindari dry, R.S. No 121 B-2 part, patadar Nidadavi Lakshmanna, Bhukkadar Kanda Vira Reddi, mokasadar Zamindar of Telapreta Estate bounded on the north by R.S. No. 124 B-2 part east, south by R.S No. 124 B-3; west by R.S. No. 122 A	.. ..	0·05
	Total ..	10·41

Fort St. George, July 18, 1933.

Whereas it appears to the Government that the land specified below is needed for a public purpose, to wit, for the field channels of the Canal System of the Cauvery-Mettur Project, notice is thus given to all whom it may concern in accordance with the provisions of section 4 (1) of the Land Acquisition Act I of 1894, as amended by the Land Acquisition Amendment Act XXXVIII of 1933; and, the Governor in Council hereby authorises the Special Deputy Collector, No. V Tanjore, his staff and workmen to exercise the powers conferred by section 4 (2) of the Act. Under sub-section (2) of section 17 of the Act, the Governor in Council directs that in view of the urgency of the case, the provisions of section 5-A of the Act shall not apply to this case.

Tanjore district. Pattukkottai taluk, Zamin Veppanāndu attached to Karumbiyanvidutham village.

	Annual rate in rupees.
Field charged No. 1.	
Zamin, dry, S. No. 3 part, T.S. No. 4-3, kudiyiruppu (rural) Nadāli, bounded on the north by T.S. No. 3-1; east by Veppanāndu Arasanvāykkāl; south by T.S. No. 3-2; and by T.S. No. 3-2	0-10
Zamin, dry, S. No. 7 part, T.S. No. 9-1, kudiyiruppu (rural) Nadāli, bounded on the north by T.S. No. 8-1; east by T.S. Nos. 3-2 and 3-1; south by T.S. No. 9-3; west by T.S. Nos. 10-1 and 1-3	0-10
Zamin, dry, S. No. 11 part, T.S. No. 11-3, kudiyiruppu (rural) Nadāli, bounded on the north by T.S. No. 11-1; east by T.S. No. 12-1; south by T.S. No. 11-2; west by T.S. No. 10-1	0-01
Zamin, dry, S. No. 18 part, T.S. No. 18-4, kudiyiruppu (rural) Nadāli, bounded on the north by Kāmarājāpuram; east by T.S. No. 18-1 and 18-2; south by T.S. No. 18-3; west by Kāmarājāpuram	0-01
Field charged No. 2.	
Zamin, dry, S. No. 14 part, T.S. No. 16-1, kudiyiruppu (rural) Nadāli, bounded on the north by S. No. 13; east by T.S. No. 14-; south by T.S. Nos. 11-2 and 15-1; west by Kāmarājāpuram	0-01
Zamin, dry, S. No. 15-1 part, T.S. No. 15-1, kudiyiruppu Mankkāl Nadāli, Mr. Rāmu (since represented by mother and guardian Seshathanal, Singapan, Tribal (minors), represented by Gūdālūr Rājesh alias Rāmaswami Nāyakkan, bounded on the north by T.S. No. 15-1; east by T.S. No. 15-3; south by T.S. No. 21-1; west by Kāmarājāpuram	0-03
Zamin, dry, S. No. 21 part, T.S. No. 21-1, kudiyiruppu (rural) Ayyakkannu Vandayar and Second Nadāli bounded on the north by T.S. No. 19-1, east and south by T.S. No. 21-2, west by T.S. No. 20-1	0-0070
Zamin, dry, old waste S. No. 22 part, T.S. No. 23-1, kudiyiruppu (waste) Nadāli, bounded on the north by Kāmarājāpuram; east by T.S. Nos. 21-1 and 22-2; south by T.S. Nos. 22-2 and 23-2 A; west by T.S. No. 23-1 A and Kāmarājāpuram	0-20
Zamin, dry, S. No. 23-3 part, T.S. No. 23-3 B, kudiyiruppu Marāyan Kuttiyandi, bounded on the north by T.S. 23-1 and Kāmarājāpuram; east by T.S. No. 23-1; south by T.S. No. 23-3 B; west by T.S. No. 23-3 A ..	0-01
Zamin, dry, S. No. 23-7 part, T.S. No. 23-7 A, kudiyiruppu Ayyāmmāl and Mankkāliyammāl, bounded on the north by Kāmarājāpuram; east by T.S. No. 23-7 A .. south by T.S. No. 23-7 B; west by T.S. No. 24-1 A ..	0-01
Zamin, dry, S. No. 23-3 part, T.S. No. 23-1 A, kudiyiruppu Rāmaswami Nāyakkan, bounded on the north by Kāmarājāpuram; east by T.S. No. 23-3 A; south by T.S. No. 23-1 B; west by T.S. No. 21	0-02
Field charged No. 3.	
Zamin, dry, S.S. No. 23-4 part, T.S. No. 23-4 B, kudiyiruppu Rāmaswāmi Ādiyamāran, bounded on the north by T.S. No. 23-4 A; east by T.S. No. 24-1 B; south by T.S. No. 24-4 A; west by T.S. No. 23-1	0-01
Zamin, dry, S.S. No. 23-3 part, T.S. No. 23-3 D, kudiyiruppu Ādiyamāran Ādiyamāran, bounded on the north and east by T.S. No. 23-3 A; south by T.S. No. 24-2 A 1 A; west by T.S. No. 23-3	0-
Zamin dry, S.S. No. 24-1 part, T.S. No. 24-1 B, kudiyiruppu Ayyakkannu Vandayar mortgagee Illuvia Vandayar, bounded on the north by T.S. No. 24-5 B; east by T.S. No. 24-2 A & 24 A; south and west by T.S. No. 24-1 A ..	0-04
Zamin, dry S.S. No. 24-2 part, T.S. No. 24-2 B, kudiyiruppu Muthiha Nadāli, bounded on the north by T.S. No. 24-1 A; east by T.S. No. 24-4 & 5; south by T.S. No. 24-2 A; west by T.S. No. 24-1 B & 2 A ..	0-04
Zamin, dry S.S. No. 24-8 part, T.S. No. 24-8 B, kudiyiruppu Kāppiyan Kandiyan, bounded on the north by T.S. No. 24-8 A; east by T.S. No. 24-7 A & 7 B; south by T.S. No. 24-6 C; west by T.S. No. 24-2 B & C ..	0-05
Zamin, dry S.S. No. 24-7 part, T.S. No. 24-7 B, kudiyiruppu Rāmaswāmi Ādiyamāran and Annamalai Kottaiyan, bounded on the north by T.S. No. 24-7 A; east by T.S. No. 25-2 A; south by T.S. No. 24-10; west by T.S. No. 24-6 B	0-03
Zamin, dry S.S. No. 24-3 part, T.S. No. 24-3 B, kudiyiruppu Kandiyan Kandiyan, bounded on the north by T.S. No. 23-4 A; east by T.S. No. 24-3 A; south by T.S. No. 24-3 A; west by T.S. No. 24-3	0-05
Zamin, dry, S.S. No. 25-2 part, T.S. No. 25-2 A, kudiyiruppu Sellappan and Thimal (minors) represented by guardian Appavu Alias Rāmaswāmi Ādiyamāran, bounded on the north by T.S. No. 25-1 B; east and south by T.S. No. 25-2 B; west by T.S. Nos. 24-7 B & 7 A ..	0-07
Zamin, dry, S.S. No. 19-3 part, T.S. No. 19-3 B, kudiyiruppu Vadivēlu Irulāyan, bounded on the north by T.S. No. 19-3 A; east by T.S. No. 19-3 A; south by T.S. No. 19-4; west by T.S. No. 25-1 B	0-05
Zamin, dry S.S. No. 18-3 part, T.S. No. 18-3 A, kudiyiruppu Muthiha Nadāli Ammāl by mother and guardian Rathnammāl, bounded on the north by T.S. No. 18-1; east by T.S. Nos. 17-3 A and 18-2 B; south by T.S. No. 18-3 B; west by T.S. No. 19-1 & 3 D ..	0-02
Zamin, dry S.S. No. 17-1 part, T.S. No. 19-1 B, kudiyiruppu Thāmōdaran minor represented by mother and guardian Seethāyammāl mortgagee Kalian Vandayar, bounded on the north by T.S. No. 21-1 A and S. No. 17-3; east by S. No. 17-4; south by T.S. No. 17-1 C; west by T.S. No. 17-2 A	0-05
Zamin, dry, S.S. No. 11-2 part, T.S. No. 17-3 A, kudiyiruppu Muthiha Nadāli, bounded on the north by T.S. No. 11-1 A; east by T.S. No. 17-1 & 2 B; south by T.S. No. 17-3 B; west by T.S. No. 18-2 A and S. No. 18-1 ..	0-07
Field charged No. 4.	
Zamin, dry, S.S. No. 27-4 part, T.S. No. 27-4 B, kudiyiruppu Immudiyāl Nadāli, mortgagee Thambayya Nāyakk, bounded on the north by T.S. No. 27-6 A; east by T.S. No. 27-7 & 6 A; south by S. No. 27; west by S. Nos. 27 and 27-5 A	0-05
Zamin, dry, S.S. No. 26-3 part, T.S. No. 26-3 B, kudiyiruppu Vīrabhā Nadāli, bounded on the north by T.S. No. 27-5 A; east by T.S. No. 26-3 A; south by S. No. 69; west by T.S. No. 27-1 B	0-05
Zamin dry, S.S. No. 27-7 part, T.S. No. 27-7 B, kudiyiruppu Kuppusāmi Kōdiswara, deceased represented by mother and guardian Pārvāl B, mortgagee Palani Vandayar bounded on the north by T.S. No. 27-1 A; east by T.S. Nos. 26-3 B and 27-7 A; south by S. No. 27; west by T.S. No. 27-6 B	0-07
Zamin, dry, S.S. No. 27-1 part, T.S. No. 27-1 B, kudiyiruppu Ponnusāmi Nadāli, bounded on the north by T.S. No. 27-2 A; east by T.S. No. 11-1 B; south by S. No. 69; west by T.S. No. 27-1 A	0-04
Zamin dry S.S. No. 71 part T.S. No. 71-1 B, kudiyiruppu Vaithilingam Nadāli, bounded on the north by T.S. No. 71-1 A; east by T.S. No. 72-3 A; south by S. No. 70-2 B; west by T.S. No. 70-4 B	0-05
Zamin dry S.S. No. 73-3 part, T.S. No. 73-3 B, kudiyiruppu Nallathambi Nadāli, bounded on the north by T.S. No. 73-3 A; east by T.S. No. 73-3 A; south by S. No. 70 and 72; west by S. Nos. 71-1 B and 73-2 A.	0-05
Zamin dry S.S. No. 73-2 part, T.S. No. 73-2 B, kudiyiruppu Vaithi alias Nadāli, bounded on the north by T.S. No. 73-3 A; east by T.S. No. 73-1 A; 1 & 2 B; south by T.S. No. 73-3 A; west by T.S. No. 73-1 B	0-10
Zamin, dry, S.S. No. 73-3 part, T.S. No. 73-1 B, kudiyiruppu Pōthiyan alias Nadāli, bounded on the north by T.S. No. 73-1 A; east by T.S. No. 74-2 B and S. No. 74-3; south by S. No. 71-1; west by T.S. No. 73-2 B 1 A ..	0-05
Zamin, dry, S.S. No. 74-2 part, T.S. No. 74-2 B, kudiyiruppu Annan Nadāli, bounded on the north by T.S. No. 73-2 A; east by T.S. No. 74-7 B; south by T.S. No. 74-3, 4 & 5 owned by T.S. No. 73-1 B	0-05
Zamin, dry, S.S. No. 74-7 part, T.S. No. 74-7 B, kudiyiruppu Ramakkodi Nadāliyar, bounded on the north by T.S. No. 74-7 A; east by T.S. No. 74-8 B; south by T.S. No. 74-6 & 7 B; west by T.S. No. 74-2 B	0-05
Zamin, dry, S.S. No. 74-6 part, T.S. No. 74-6 B, kudiyiruppu Nadāli Thambiyan Nadāliyar, bounded on the north by T.S. No. 74-5 A; east by T.S. No. 74-11 B; south by T.S. No. 74-11; west by T.S. No. 74-7 B	0-05
Zamin dry S.S. No. 77-6 part, T.S. No. 77-6 B, kudiyiruppu Chinnathambi Nadāli, bounded on the north by T.S. No. 77-6 A; east by T.S. No. 77-6 A & 7 A; south by T.S. No. 77-9 west by T.S. No. 74-11 A & 11 B ..	0-03
Zamin, dry, S.S. No. 77-7 part, T.S. No. 77-7 B, kudiyiruppu Chinnappadi Vandayar, bounded on the north by T.S. No. 77-1 A; east by T.S. Nos. 77-6 B & 7 A, 8 B by T.S. No. 77-10 & 11; west by T.S. No. 77-8 A and S. No. 17 2	0-05
Zamin, dry, S.S. No. 77-6 part, T.S. No. 77-6 B, kudiyiruppu Kāmarāchiyammāl, bounded on the north by T.S. No. 77-5 A; east by T.S. No. 77-5 B; south by S. No. 77-11; west by T.S. No. 77-7 B	0-03
Zamin dry S.S. No. 77-5 part, T.S. No. 77-5 B, kudiyiruppu Muthumuthirmal represented by trustees Appathurai Vaidyar Muthumuthi Vandayar, Palani Vandayar Vaithilingam Mudaliyar and Krishnamal Vaidyanathan, bounded on the north by T.S. No. 77-5 A; east by Veppanāndu, south by S. No. 17 11; west by T.S. No. 77-6 B	0-05
Field charged No. 5.	
Zamin, dry, S.S. No. 72-2 part, T.S. No. 76-2 B, kudiyiruppu Chidambara Mudaliyar, bounded on the north by Govt. by T.S. No. 19-4 A; south by S. No. 19-3, west by T.S. No. 19-1 B	0-05
Zamin dry, S.S. No. 81-3 part, T.S. No. 81-3 B, kudiyiruppu Doraisami Vandayar, bounded on the north by T.S. No. 80-1 A; east by T.S. No. 71-1 B and S. No. 70-1 C; south by S. No. 80-4, 5 & 6; west by T.S. No. 80-1 A and 81-6 B	0-07
Zamin dry, S.S. No. 81-6 part, T.S. No. 81-6 B, kudiyiruppu Kuttiya Vandayar, mortgagee Thambia Mudali, bounded on the north by T.S. No. 81-5 A; east by T.S. No. 81-5 B; south by T.S. No. 82-3 A and S. No. 82; west by T.S. No. 81-8 A	0-03
Zamin, dry, S.S. No. 81-3 part, T.S. No. 81-3 B, kudiyiruppu Pramasivam Mudali, bounded on the north by T.S. No. 81-3 A; east by T.S. No. 82-1 B; south by S. No. 80 and T.S. No. 82-4; west by T.S. No. 81-3 B	0-04
Zamin dry S.S. No. 83-1 part, T.S. No. 83-1 B, kudiyiruppu Doraisami Vandayar, bounded on the north and east by T.S. No. 83-1 A; south by T.S. No. 82-2 A; west by S. No. 84 and T.S. No. 70-4 B	0-07
Zamin, dry, S.S. No. 83-2 part, T.S. No. 83-2 A, kudiyiruppu Sāmiyāppa Vandayar, bounded on the north by T.S. Nos. 81-3 A & 83-1 A; east by T.S. No. 83-1 A; south by S. No. 84; west by T.S. No. 83-3 B	0-05
Zamin, dry, S.S. No. 70-3 part, T.S. No. 70-3 B, kudiyiruppu Nallathambi Vandayar, bounded on the north by T.S. No. 70-3 A; east by T.S. No. 70-4 B; south by S. No. 69; west by T.S. No. 69-5 A	0-04
Zamin, dry, S.S. No. 70-4 part, T.S. No. 70-4 B, kudiyiruppu Vadivēlu Vandayar, mortgagee Muthuvelai Pariyal bounded on the north by T.S. No. 70-3 A; east by T.S. No. 69-1 A; south by S. No. 84; west by T.S. No. 70-3 B	0-03
Zamin, dry, S.S. No. 69-3 part, T.S. No. 69-3 A, kudiyiruppu Ayyan and Manikkam, minors by guardian uncle Natesa Mudali, mortgagee Pulavi Vandayar, bounded on the north by T.S. No. 70-4 A & B and S. No. 69-3, east by T.S. No. 69-5 and 70-2 B; south by S. No. 84 and T.S. No. 97; west by S. Nos. 78 and 79-5 ..	0-10
Field charged No. 6.	
Zamin, dry, S.S. No. 96-1 part, T.S. No. 96-1 A, kudiyiruppu Vaithilingam Mudali, bounded on the north by S. No. 95-11; east by S. No. 96 and T.S. No. 96 B; south by S. No. 96-4 and T.S. No. 96-1 B 1 A and 96-1 B; west by T.S. No. 96-1 B and S. No. 96 ..	0-10
Zamin, dry, S.S. No. 96-4 part, T.S. No. 96-4 B, kudiyiruppu Muthiha .. bridegroom, mortgagee Mandi Velayar, bounded on the north by T.S. No. 96-1 A & 3 A; east by T.S. No. 96-5 C and S. Nos. 96-5 and 96-1 A; south by T.S. No. 96-1 A; west by T.S. No. 96-5 B ..	0-05
Zamin, dry, S.S. No. 99-1 part, T.S. No. 99-1 A, kudiyiruppu Vaithilingam Vandayar, mortgagee Thambia Mudali, bounded on the north by S. No. 97 and T.S. No. 96 D, east by T.S. No. 96-5 B; south by T.S. No. 99 B, west by T.S. No. 96-5 B	0-02

	Acs.
Zamin, dry, R.S. No. 40-9 part, T.S. No. 60-5 A, instl. vaiyapuri Ammanniattar Vandayar, bounded on the north by S. No. 60 ; east by S. Nos. 60 and 57 ; south by T.S. No. 60-2 B & 3 B ; west by T.S. No. 60-4 A & 2 B	0·21
Zamin, dry, R.S. No. 60-5 B part, T.S. No. 60-5 B, instl. varusothi Panchayat Amudayar, surname Thanikiya Mudali, bounded on the north by T.S. No. 60-5 A ; east by T.S. Nos. 60-6 B & 5 A ; south by S. No. 62 and T.S. No. 61 ; west by T.S. Nos. 59-2 B and S. No. 58	0·06
Zamin, dry, R.S. No. 59-2 part, T.S. No. 59-2 B, kuttivarusothi Chinnathara Vandayar bounded on the north by T.S. No. 59-2 A ; east by T.S. No. 60-5 B ; south by S. No. 58 ; west by S. Nos. 54-13 B	0·05
Zamin, dry, M.A. No. 61 B 2 part, T.S. No. 61-3 B, kuttivarusothi 66 Muthia Mudaliyar, bounded on the north by T.S. No. 61-3 A ; east by S. No. 61-4 ; south and west by T.S. No. 61-2 A	0·05
Field channel No. 7.	
Zamin, dry, R.S. No. 37 part, T.S. No. 51-2, kuttivarusothi Govindaraja, Ekkur by ploughman and mother Atiral, pongu-patta Nirmal Mudali, Marasa Mudali, kuttikkudi Mudali Swami Mudali, Palaiyan pongu by guardian uncle Arumachala Vandayar, Swami Mudali and Thani Sin Mudali, bounded on the north by T.S. No. 50-1 A ; east by T.S. No. 37-3 ; south by T.S. No. 51-1 A, west by T.S No. 37-1	0·12
Zamin, dry, R.S. No. 43-1 part, T.S. No. 43-1 A, kuttivarusothi Thanikiyan Kodumkaran, bounded on the north by T.S. No. 43-2 B ; east by S. No. 56-3 and T.S. No. 56-1 A ; south and west by T.S. No. 43-1 B	0·05
Zamin, dry, R.S. No. 59-1 part, T.S. No. 59-4 A, kuttivarusothi Mari Ambalagaran, Mallan (patan) by mother and cousin Athi and Mannan Ambalagaran bounded on the north by T.S. No. 59-3 ; east by T.S. No. 59-1 B ; south by T.S. No. 54-13 A ; west by T.S. No. 53-1 A & 5 B and S. No. 53-2 & 3	0·08
Zamin, dry, R.S. No. 54-13 part, T.S. No. 54-13 A, kuttivarusothi Poonnuswami Mudali, bounded on the north by T.S. No. 59-3 A ; east and south by T.S. No. 54-13 B ; west by T.S No. 54-1 A and S. No. 53-3	0·02
Zamin, dry, R.S. No. 54-1 part, T.S. No. 54-1 A, kuttivarusothi Vaithian Vandayar, surname Thanikiya Mudali, bounded on the north by S. Nos. 53-3 and T.S. No. 52-7 ; east by T.S. No. 54-10 A ; south by T.S. No. 54-2 B ; west by T.S. No. 52-5 A	0·07
Zamin, dry, R.S. No. 57-6 part, T.S. No. 57-6 A, kuttivarusothi Murugan Kodumkaran, bounded on the north by S. No. 57-6 B 7 ; east by T.S. No. 57-1 A ; south by T.S. No. 57-3 B ; west by T.S. No. 57-6 A	0·03
Zamin, dry, R.S. No. 57-5 part, T.S. No. 57-5 A, kuttivarusothi Murugan Ambalagaran, bounded on the north by T.S. No. 57-5 B ; east by T.S. No. 57-3 A ; south by T.S No. 56-3 B ; west by T.S. No. 61-7 B	0·03
Zamin, dry, R.S. No. 61-7 part, T.S. No. 61-7 B, kuttivarusothi Kannai Ambalam, bounded on the north by T.S. No. 61-1 A ; east by T.S. No. 57-5 A & 6 B ; south by S. No. 61-8 ; west by T.S. No. 61-11 B & 10 B	0·07
Zamin, dry, R.S. No. 40-14 part, T.S. No. 40-14 B, kuttivarusothi Periasami Kodumkaran, father by mother and maternal Kandaiyar, surname Chidambara Mudali, bounded on the north by T.S. No. 40-14 B & 16 A ; east by S. No. 1-8 and T.S. No. 41-7 B ; south and west by S. No. 41	0·03
Zamin, dry (6th grade), R.S. No. 33-11, kuttivarusothi Vaithilingam Mudali bounded on the south by S. No. 32-3 ; east by S. No. 29 ; north by T.S. No. 36-1 A ; west by S. Nos. 30-10 & 8	0·05
Total	39·43

NOTE.—The patvaramdar for all the T.S. numbers above except T.S. Nos. 77-5 B 2 & 3 & S. No. 78 Vijaya Raghavatta Tiruvambala Pandaradar and mortgagee M.R.Ar. Nalla Veerabahuar.

Whereas it appears to the Government that the lands specified below are needed for a public purpose, to wit, for the field channels of the Cauvery Mettur Project, notice to that effect is hereby given to all whom it may concern in accordance with the provisions of section 4 (1) of the Land Acquisition Act I of 1894, as amended by the Land Acquisition Amendment Act XXXVIII of 1923, and the Governor in Council hereby authorises the Special Deputy Collector No. 1, Hanmargudi, his staff and workmen to exercise the powers conferred by section 6 (1) of the Act. Under sub-section (4) of section 17 of the Act, the Governor in Council directs that in view of the urgency of the case the provisions of section 5 A of the Act shall not apply to the case.

Tanjore district, Pattukkottai taluk,
Inam Perakkalakkottai village.

	Approximate extent. Acs.
Channel No. 1.	
Inam, dry, pottaiparai manjal, S. No. 6-4 B, Iruvarandar or. Vaithialingam Tevan, bounded on the north by No. 6-3 A ; east by No. 6-4 B ; south by No. 16 ; west by Tamarankottai	0·03
Inam, dry, sivaiankarai, S. No. 6-4 B, Iruvarandar P. K. Srinivasa Ayyangar and P. Ratna Velan, bounded on the north by No. 6-4 A ; east by No. 6-5 B ; south by Nos. 16 and 18 ; west by No. 6-3 B	0·05
Inam, dry, ayyanjiparai, S. No. 6-4 B, Iruvarandar G. Vaithialingam Tevan, bounded on the north by No. 6-4 A ; east by No. 7-4 B ; south by No. 18 ; west by No. 6-4 B	0·03
Inam, dry, ayyanjiparai, S. No. 7-4 B, Iruvarandar S. R. Krishnan Ayyangar and S. Ramanuja Ayyangar, bounded on the north by No. 7-1 A ; east by No. 7-4 C ; south by No. 24 ; west by No. 6-4 B	0·04
Inam, dry, thamarankudi, S. No. 7-4 D, Iruvarandar S. K. Srinivasa Ayyangar and S. Rajagopala Ayyangar, bounded on the north by No. 24 A ; east by No. 7-1 C ; south by No. 19 ; west by No. 7-4 C	0·03
Inam, dry, alluvutai vayal, S. No. 8-7 B, Iruvarandar of A. Ramudu Velan, bounded on the north by No. 8-1 A ; east by No. 8-8 B ; south by No. 10 ; west by No. 7-4 E	0·01
Inam, dry, alluvutai vayal, S. No. 8-7 B, Iruvarandars of A. Ramudu Velan, bounded on the north by No. 8-8 A ; east by No. 9 ; south by No. 10 ; west by No. 8-7 B	0·03
Channel No. 2.	
Inam, dry, Vinayakan vettikattu punjai, S. No. 30-1 B, Iruvarandar of Vythilinga Velan, bounded on the north by No. 30-1 A ; east by No. 15-2 B ; south by No. 30-2 ; west by Tamarankottai	0·01
Inam, dry, Vinayakan vettikattu punjai, S. No. 30-2 B, Iruvarandar of Arumugatha Velan, bounded on the north by No. 30-2 A ; east by No. 15-2 B ; south by No. 30-3 ; west by No. 30-1 B	0·01
Inam, dry, Vinayakan vettikattu punjai, S. No. 30-3 B, Iruvarandar Sengalipuram Velan, bounded on the north by No. 30-3 A ; east by No. 30-4 ; south by No. 30-7 & 8 ; west by No. 30-2 B	0·02
Inam, dry, Vinayakan vettikattu punjai, S. No. 30-4, Iruvarandar of Arumugatha Velan, bounded on the north by No. 30-3 A ; east by No. 30-1 A & 1 C ; south by No. 30 ; west by No. 15-2 B	0·03
Inam, dry, Vinayakan vettikattu punjai, S. No. 30-1 C, Iruvarandar of Vythilinga Velan, bounded on the north by No. 30-1 A ; east by No. 15-2 B ; south by No. 30 ; west by No. 30-1 B	0·02
Inam, dry, Vinayakan vettikattu punjai, S. No. 30-5 B, Iruvarandar of Arumugatha Velan, bounded on the east and east by No. 30-5 A ; south by No. 31-7 A ; west by No. 30-6 C	0·04½
Inam, dry, Vinayakan vettikattu punjai, S. No. 33-9 A, Iruvarandar of Ramanuja Velan, bounded on the north by No. 33-5 A, B & 6 A ; east by No. 33-8 B ; south by Nos. 33-7 B and 34 ; west by No. 36	0·06
Inam, dry, Sivanesan vettikattu punjai, S. No. 33-8 B, Iruvarandar Annamalai Atal, widow of Murugaya Velan, puruhanar of Vinayakan and S. R. Srinivasa Ayyangar, bounded on the north by Nos. 33-8 B, 34 A and 35-A ; east by No. 34-1 A & B ; south by Nos. 34-4 and 35-6 A ; west by Nos. 33-5 A, 7 A & B	0·13
Inam, dry, Muruvanpur, S. No. 23-8 B, Iruvarandar of Ramanujam Velan, bounded on the north by Nos. 24-1 A ; east by No. 24-1 B ; south by 24, 25-8 B ; west by No. 23-8 A	0·04
Inam, dry, Muruvanpur, S. No. 24-1 A, Iruvarandars of A. Murugappa Velan and M. R. Srinivasa Ayyangar, bounded on the north by Nos. 24-1 B and 23-8 B ; east by No. 24-2 B ; south by No. 25-1 A & 2 B ; west by No. 23-8 A & B	0·10
Inam, dry, Muruvanpur, S. No. 23-1 B, Iruvarandar of Muruvanpur Velan, bounded on the north by No. 21 ; east by Nos. 22-2 ; south by Nos. 24-1 B & 1 A ; west by No. 24-1 A	0·12
Inam, dry, varivaai punjai, S. No. 24-1 A, Iruvarandars of Vinayakan Velan and M. Varadharajaperumal by trustee Sengamuthuvar Ayyangar, bounded on the north by No. 24-2 A & 2 B ; east by No. 25, south by No. 24-1 B ; west by No. 24-6 B	0·09
Inam, dry varivaai punjai, S. No. 24-2 B, Iruvarandars of Muruganpa Velan, & Rajanna Velan, & Vinayakan Velan and & A. Arumachala Velan, bounded on the north by No. 24 ; east by Nos. 26 and 25, south by No. 24-1 A ; west by No. 24-2 A	0·03
Channel No. 3.	
Inam, dry, kuzhai punjai, S. No. 61-5, Iruvilladar V. Tiruvalaiadi Ayyanar bounded on the north by No. 61-4 A ; east by No. 13[illegible] ; south by No. 62 ; west by No. 61-6 B	0·02½
Inam, dry, kuzhai punjai, S. No. 61-4 B, Iruvarandars S. K. Srinivasa Ayyangar and S. Rajagopala Ayyangar, bounded on the north by No. 61-4 A ; east by No. 61-5 & 6 A ; south by No. 62 ; west by No. 60-7 B	0·03
Inam, dry, pallamvadi punjai, S. No. 68-7 B, Iruvarandar V. K. Ramalingam Pillai, S. K. Srinivasa Ayyangar, Sri Varadharajaperumal by trustee Sengamuthuvar Ayyangar and V. Tiruvenkatadri Ayyanar bounded on the north by No. 68-7 A ; east by No. 68-8 B ; south by [illegible] ; west by No. 60-3 A	0·07
Inam, dry, pallamvadi punjai, S. No. 68-8 A, Iruvarandars S. K. Srinivasa Ayyangar, bounded on the north by No. 68-1 A & 3 B, east by No. 68-8 B & 7 B, south by No. 19 ; west by No. 22	0·14
Inam dry, pallamvadi punjai, S. No. 68-1 A, Iruvarandars K. K. Srinivasa Ayyangar and S. Ramanuja Ayyangar, hereditary Archakas of Vythilinga Velan, bounded on the north by No. 25, 68-1 B, 2 & 3 ; east by No. 68-3 A & 7 B ; south by No. 68-1 A & 3 B ; west by No. 15	0·09
Inam, dry, pilladiyan kollai, S. No. 141-1 A, Iruvarandar V. Tiruvenkatadri Ayyangar, bounded on the north by No. 145-4 B ; east and south by No. 144-1 B ; west by Nos. 12 and 68-2 A	0·03
Inam, dry, karuppan punjai, S. No. 145-4 B, Iruvarandar T. K. Ramalingam Pillai, bounded on the north by Nos. 30-4 and 145-3 A & 4 A ; east by Nos. 146-2 and 145-4 A ; south by Nos. 144-1 A, 4 B, 32 and 145-1 B ; west by No. 30-4 & 6	0·24
Inam, dry, pattayamkattumedai, S. No. 144-1 A, Iruvarandar S. R. Srinivasa Ayyangar, bounded on the north by No. 30-4 ; east by No. 144-2 B ; south by Nos. 145-4 B ; west by No. 30-4	0·01
Inam, dry, thondi punjai, S. No. 30-3 A, Iruvarandar S. R. Srinivasa Ayyangar bounded on the north by Nos. 30-1 A & 3 B ; east by No. 30-3 B ; south by Nos. 30-4 and 145-3 A ; west by No. 30-1	0·04
Inam, dry, thondi punjai, S. No. 30-2 A, Iruvarandar V. Tiruvenkatadri Ayyangar, bounded on the north by No. 30-1 A ; east by No. 30-2 B ; south by No. 30-4 A ; west by No. 30-1	0·05

FOR PERSONAL USE ONLY

	Acs.
Inam, dry, Kankatthondi, S. No. 29-1 A, Iruvarundar V. Thiruvenkatachi Ayyasami, bounded on the north by No. 29-5 B and by No. 29-1 B; south by No. 30-2 A; east by No. 29-1	2·94
Inam, dry, Kankatthondi, S. No. 29-5 B, Iruvarundar V. Thiruvenkatachi Ayyangar, bounded on the north by No. 29-5 A, east by No. 29-1 B, south by No. 29-2 B and west by No. 29-1	0·01
Inam, dry, Kankatthondi, S. No. 29-6 B, Iruvarundar Ch. S. Arumuga Tevan, bounded on the north by No. 29-6 A, east by No. 29-2 A & 29-2 B, south by No. 29-1 B, west by No. 29-5 B	0·04
Inam, dry, Pudupalli punjai, S. No. 29-2 A, Iruvarundar P. K. Srinivasa Ayyangar, bounded on the north by No. 24-2 A; east by No. 29-3 A, south by No. 29-2 B; west by No. 29-1 B	0·07
Inam, dry, pottiyadi vayakal, S. No. 29-3 A, Iruvarundar T. S. Kamala Gana Pillai, Sri Varadharajaperumal, Ananter Nayagaperumal Sylvadi, bounded on the north by No. 29-1, east and south by No. 29-1 B, west by No. 29-5 A and 29-2 A	0·04
Inam, dry, Karuppankkili chettam, S. No. 148-2 B, Iruvarundar ... Pachiyan Tevar, bounded on the north by Nos. 141-4 B and 142-2 A, east by No. 147-2 A, south by Nos. 148-3 A & 5; west by No. 148-1 B	0·07
Inam, dry, Karuppankkili chettam, S. No. 148-3 A, Iruvarundar ... Pachiyan Tevar, bounded on the north by Nos. 148-4 and 149-1 and 149-2; east by Nos. 148-2 A and 148-2 B, south by Nos. 148-2 B and 148-5; west by No. 148-1 B	0·11
Inam, manavari, kollaikkili, S. No. 148-4 B, Iruvarundar ... Pachiyan Tevar, bounded on the north by Nos. 141-4 B and 142-2 A, east by No. 148-2 A, south by Nos. 148-3 A & 5; west by No. 147-2 A	0·08
Inam, dry, Karuppankkili chettam, S. No. 148-5 A, Iruvarundar V. Thiruvenkatachi Ayyangar, bounded on the north by Nos. 148-1 and 148-3; east by No. 148-5 B, south by Nos. 148-2 B and 148-3; west by No. 148-1 B	0·05
Inam, manavari, kollaikkili, S. No. 148-5 B, Iruvarundar ... Krishna Iyenar, bounded on the north by No. 149-1 & 4 B, east by No. 148-5 A, south by No. 148-2 B, west by No. 148-4 B	0·02
Inam, manavari, kollaikkili, S. No. 148-6 B, Iruvarundar ... Krishna Iyenar, bounded on the north by No. 149-4 B, east by No. 148-2 B, south by No. 148-5 B, west by No. 148-4 B	0·02
Inam, manavari, kollaikkili, S. No. 148-7 B, Iruvarundar V. Thiruvenkatachi Ayyangar bounded on the north by No. 150-5 A, east by No. 151, south by Nos. 66 and 153-5 B; west by No. 148-4 B	0·03

Channel No. 4.

Inam dry, parachcheri punjai, S. No. 136-2 A, muttavarundars S. R. Srinivasa Ayyangar and S. Ramanuja Ayyangar, kudivaramdar of Annamalai Tevan, bounded on the north and east by No. 136-1 A, south by No. 136-2 B & 3 B, west by Nos. 134 and 136-3 B	0·06
Inam, dry, parachcheri punjai, S. No. 136-3 B, muttavarundars S. R. Srinivasa Ayyangar, S. Ramanuja Ayyangar and Subbayya Tevan, kudivaramdar of Subbayya Tevan, bounded on the north by No. 136-3 A, east by No. 136-1 A, south by No. 136-4 B, west by No. 136-2 A	0·02
Inam, dry, parachcheri punjai, S. No. 136-4 B, Iruvarundar A. Ramanuja Ayyangar, bounded on the north by No. 136-3 B, east by No. 136-4 A, south and west by No. 136-2 B	0·09
Inam, dry, ratnakeni punjai, S. No. 136-5 A, Iruvarundar V. Thiruvenkatachi Ayyangar, bounded on the north by No. 136-1 A, east by No. 136-7 A, south by No. 136-5 B, west by No. 136-6 B	0·05
Inam, dry, Thachanthondi punjai, S. No. 136-7 B, Iruvarundars S. R. Srinivasa Ayyangar, C. K. Ramanujam Pillai and V. Thiruvenkatachi Ayyangar, bounded on the north by No. 136-1 A, east by No. 136-8 B, south by No. 136-7 B, west by No. 136-6 A	0·06
Inam, dry, Thachanthondi punjai, S. No. 136-8 A, Iruvarundar T. K. Ramalingam Pillai, bounded on the north by No. 136-1 A, east by No. 136-8 B, south by No. 136-8 B, west by No. 136-8 B	0·05
Inam, dry, Karukkal kovi, S. No. 124-2 A, muttavarundars S. R. Srinivasa Ayyangar and 22 others as per Hat below, kudivaramdars Chi. Pachiyan Tevar, ... Arumuga Tevan, ... Subbaramanya Tevar, ... Annamalai Tevan, S. R. Krishnama Ayyangar Chi. Arumuga Tevar, ... and Pudupalya Tevar, bounded on the north by No. 141-4 B; east by No. 124-2 B; south by No. 121-1 B, west by Nos. 124-1 A, 141 and 140	0·11
Inam, dry, arukan punjai, S. No. 147-4 B, Iruvarundar S. R. Srinivasa Ayyangar, bounded on the north by No. 141-4 A; east by No. 124-5, south by No. 123-3 A & 3 B, west by No. 141 L	0·04
Inam, dry, aruvakkattai, S. No. 116-2, Iruvarundar T. K. Ramalingam Pillai, bounded on the north and east by No. 116-1, south by No. 124-5 B, west by Nos. 141-4 B, 142-2 B	0·02

Channel No. 5.

Inam, dry, Kallaichondi punjai, S. No. 119-3 B, Iruvarundar Chidambaram, bounded on the north by No. 115-1 A; east by Nos. 115-3 C, south by No. 119; west by Nos. 119-5 A	0·02
Inam, dry, Kollaichondi punjai, S. No. 115-1 A, muttavarundars Achchal Kaliyaperumal Ayyan, V. Thiruvenkatachi Ayyangar and S. R. Srinivasa Ayyangar, kudivaramdars S. Kandiswami Pandaram, mortgagee of kudivaramdar Chidambaram, bounded on the north by Nos. 113 and 114-4 A; east by No. 115-3 A & 4 B, south by No. 115-4 B & 5 B, west by Nos. 113 and 119-3 B	0·07
Inam, dry, kollaichondi punjai, S. No. 115-5 A, muttavarundars Achchal Kaliyaperumal Ayyan, V. Thiruvenkatachi Ayyangar and S. R. Srinivasa Ayyangar, kudivaramdar S. Kandiswami Pandaram, bounded on the north by No. 114-4 A, east and south by No. 115-4 B, west by No. 115-4 A	0·00017
Inam, dry, mudalthi kovi, S. No. 114-4 A, muttavarundars C. K. Srinivasa Ayyangar, S. Ramanuja Ayyangar, V. Thiruvenkatachi Ayyangar, Achchal Kaliyaperumal Ayyan, sri Varadaraja perumal by trustee Bhaktavatsal Ayyangar, ... Arumuga Nainar, kudivaramdar of Arumuga Nainar, bounded on the north by No. 113-3 & 3 A; east by No. 114-4 B, south by Nos. 115-4 & 4 A & end 114-4 B; west by No. 113	0·19

	Acs.
Inam dry, mudaliar kovi, S. No. 114-3 A, muttavarundar V. Thiruvenkatachi Ayyangar bounded on the north by No. 114-1, east by Nos. 113 3 B and 106-3 A, south by No. 113-4 A & 3 B; west by No. 114-2	2·09
Inam, wet, thiruvalai punjai, S. No. 106-2 A, Iruvarundar V. Thiruvenkatachi Ayyangar bounded on the north by No. 106-1 A, east and south by No. 106-3 B, west by No. 114-3 A	2·04
Inam, wet, kuthiraiyadi muradayan, S. No. 106-1 A, Iruvarundars S. R. Srinivasa Ayyangar and others as per Hat below bounded on the north by No. 102-1 A east by No. 106-1 B, south by No. 106-3 A, west by Nos. 111-1	0·01
Inam, dry, nandavana thottam, S. No. 102-3 A Iruvarundar Vadiya Arulalperumal Jiyaru S. R. Srinivasa Ayyangar, bounded on the north by No. 230-3; east by No. 107 1 B & 1 C; south by No. 106-1 A; west by No. 102	0·07
Inam, wet, sivanthoti thottam, S. No. 230-5, Iruvarundar Sri Nanamuthaswami, trustee S. R. Srinivasa Ayyangar, bounded on the north and east by No. 230-1; south by No. 107-1 A, west by Nos. and 237 A	0·15
Inam, wet, sivanthoti punjai, S. No. 237 A, Iruvarundar Sri Nanamuthaswami, trustee S. R. Srinivasa Ayyangar, bounded on the north by Nos. 104-1 and 230-3; east by No. 237 B; south by No. 104, west by No. 237-1	0·15
Inam wet, sivanthoti punjai, S. No. 104-1, Iruvarundar Sri Nanamuthaswami, trustee S. R. Srinivasa Ayyangar, bounded on the north by No. 103; east by No. 104-2; south by No. 237-1; west by No. 105	0·13

Channel No. 6.

Inam, wet, Veppadiyayal, S. No. 181-1 B, muttavarundar V. Thiruvenkatachi Ayyangar, kudivaramdar Govt. of Rangavara Tevan, bounded on the north by No. 181-1 A, east by No. 181-3 B; south by No. 181-1 C, west by No. 183	0·02
Inam, wet, vivandi vayal, S. No. 181-2 B, Iruvarundar Ch. ... Arunachala Pillai, mortgagee V. Thiruvenkatachi Ayyangar, bounded on the north by No. 181-3 A; east by No. 181-3 B & C; south by No. 181-3 C; west by No. 181-1 B	0·03

Channel No. 7.

Inam, wet, veppadiyayal, 1 No. 181-6 B, muttavarundars S. R. Srinivasa Ayyangar and S. Ramanuja Ayyangar kudivaramdar Ch. Vilappakkam Annamalayan, bounded on the north by No. 181-4 A east by No. 181-7 B, south by No. 181-6 C, west by No. 181-5 B	0·02
Inam, wet, veppadiyayal, S. No. 181-7 B, muttavarundars F. K. Ramalingam Pillai and S. R. Srinivasa Ayyangar kudivaramdar P. Pedliyappa Tevan, mortgagee of Subbayya Tevan, bounded on the north by No. 181-7 A, east by No. 181-11 B, south by No. 181-7 C, west by No. 181-6 B	0·04
Inam, wet, veppadiyayal, S. No. 181-11 B, muttavarundars S. R. Srinivasa Ayyangar, S. Ramanuja Ayyangar and ... Subbayya Tevan, kudivaramdar of Subbayya Tevan, bounded on the north by No. 181-11 A; east by No. 202-14 B, south by No. 181-11 C, west by No. 181-7 B	0·02
Inam wet, vaippadiyayal, S. No. 202-13 B, muttavarundars Mr. Vaduvayi Achi and P. Arumuga Tevan, kudivaramdar of Vaduvayi Achi, bounded on the north by No. 202-14 B east and south by No. 202-11 C; west by No. 181-11 B	0·03
Inam, wet, kuthiyari, S. No. 201-13 B, Iruvarundar Govt. Nallayani Tevan, bounded on the north by No. 201 11 A, east by No. 201-13 C, south by No. 201-7 A, west by No. 201 12 B	0·00004
Inam, wet, kuthiyari, S. No. 201-13 C, Iruvarundar Govt. Narayana Tevan, bounded on the north by No. 201-13 A, east by No. 201-14 B; south by No. 200-3, west by No. 201 13 B	0·00
Inam, wet, vaithiyari, S. No. 201-14 B, Iruvarundar P. Arumuga Tevan, bounded on the north by No. 201-14 A, east by No. 200-1 B, south by No. 200-3, west by No. 201-13 C	0·05
Inam, wet, Iruvarundal, S. No. 230-1 B, Iruvarundar ... Pakaya Tevan, bounded on the north by No. 230-1 A 86-1 by No. 230-2 B, south by Nos. 200-3 and 231; west by No. 201-14 B	0·02
Inam, wet, Iruvarundal, S. No. 230-3 B, muttavarundars Ch. P. Arumuga Tevan and P. Arumuga Tevan, kudivaramdars Ch. P. Arumuga Tevan, P. Athinadi Tevan and P. Pedliyappa Tevar, bounded on the north by No. 230-2 A; east by No. 230-3 B, south by No. 201, west by No. 230-1 B	0·05
Inam, wet, vidaiyarayal, S. No. 230-5 B, Iruvarundars Ch. Venkatapatia Tevan and Ch. Subrahmanya Tevan, bounded on the north by No. 230-5 A, east by No. 230-6 B, south by No. 231; west by No. 230-3 B	0·01
Inam, wet, nakkanvarambal, S. No. 207 4 B, muttavarundars T. K. Ramalingam Pillai and Venkatachala Tevan, kudivaramdar T. K. Ramalingam Pillai bounded on the north by No. 230-4 A east by Krishnapuram; south by Nos. 231 and 230; west by No. 230-3 B	0·21
Inam, wet, Idiravichi punjai, S. No. 166-3 B muttavarundars as per Hat below kudivaramdars S. R. Srinivasa Ayyangar, S. Ramanuja Ayyangar, V. Thiruvenkatachi Ayyangar and S. Krishnaswami, bounded on the north by No. 166-1 A east by No. 166-3 A and 166-4 B; south by No. 167, west by No. 163	0·02
Inam, wet, thiruvalai punjai, S. No. 166-2 B muttavarundars as per Hat below, kudivaramdar P. Pennaswami Mudali, bounded on the north by No. 166-2 A; east by No. 166-4 B; south by No. 167; west by No. 166-1 B & 2 B	0·03
Inam, wet, Idiravichi punjai, S. No. 166-4 B, muttavarundars as per Hat below, kudivaramdar V. Venkatachala Tevan bounded on the north by No. 166-4 A; east by Nos. 166-5 A and 165-4 B; south by Nos. 166-7 and 166-8; west by No. 167	0·15
Inam, wet, chettharavakkil punjai, S. No. 165-4 B, muttavarundars pangudars as per Hat below, kudivaramdar P. Arumuga Tevar bounded on the north by No. 165-4 A; east by No. 165-5 A and 165-4 B; south by Nos. 166-7 and 166-8; west by No. 167	0·05
Inam, wet, chettharavakkil punjai, S. No. 165-5 B, muttavarundars pangudars as per Hat below, kudivaramdar P. Arumuga Tevar bounded on the north by No. 165-5 A; east by No. 165-6 B; south by Nos. 166-7 and 166-8; west by No. 165-4 B	0·06

TAMIL NADU ARCHIVES

Channel No. 8.

[illegible]

Channel No. 9.

[illegible]

Channel No. 10.

[illegible]

	Rs.
Inam, dry, vettikadu punjai, S. No. 71/15 B, melvaramdar K. Arumugha Nadar, bounded on the north by Sri. [illegible] Nadar, east by [illegible], south by [illegible], west by [illegible]	
Inam, dry, vettikadu punjai, S. No. 71/15 A, melvaramdar P. Ponnusami Nadar, bounded on the north by Sri. [illegible], east by Sri. [illegible], south by [illegible], west by Sri. [illegible]	0-02
Inam, dry, vettikadu punjai, S. No. 71/1 B, melvaramdar P. Sundaram Ayyangal & Ramaswami Ayyangal & Ramaswami Pattar, bounded on the north by Sri. [illegible] & S. No. 71/1 A, east by S. No. 71/1, south by S. No. 68/3 & 2 A, west by Sri. [illegible]	0-04
Inam, dry, vettikadu punjai, S. No. 71/1 C, melvaramdar K. Ramaswami Ayyangal & Ramaswami Pattar, bounded on the north by S. No. 71/1 A, east by S. No. 71/1, south by S. No. 71/1 A, west by Sri. [illegible]	0-00½

Issued No. 11.

Inam, dry, vettikadu punjai, S. No. 4/1 A, melvaramdar K. Arumugha Nadar, bounded on the north by S. No. 3/2; east by S. No. 4/1 B; south by S. No. 4/1 C; west by Immanuel [illegible]	0-07
Inam, dry, vettikadu punjai, S. No. 40/2 A, melvaramdar K. M. Subramania Ayyangal and V. Arumugha Velan, had relinquished in favour of [illegible] Nadar, bounded on the north by S. No. 36; east by S. No. 39/1 A; south by S. No. 40/2 B; west by S. No. 40/1 A	0-17
Inam, dry, vettikadu punjai S. No. 39/1 A, melvaramdar K. Rangaswami Pillai bounded on the north by S. No. 39/1; east by S. No. 39/2 A; south by S. No. 39/1 B & A; west by S. No. 40/2 A	0-08
Inam, dry, vettikadu punjai, S. No. 39/2 A, melvaramdar A. Virappa Velar bounded on the north by S. No. 39, east by S. No. 39/2 B; south by S. No. 39/2 D; west by S. No. 39/1 A	0-10
Inam, dry, vettikadu punjai, S. No. 39/2 B, melvaramdar M. Arumugha Velan bounded on the north by S. No. 37; east by S. No. 39/2 A & 1 A; south by S. No. 39/2 A, 1 A & B; west by S. No. 39/1 A and 39/2 A	0-11
Inam, dry, vettikadu punjai, S. No. 39/1 B, melvaramdar A. Ayyaru Velar, bounded on the north and east by S. No. 39/2 B, south by S. No. 1 B, west by S. No. 39/2 B	0-08
Inam, dry, vettikadu punjai, S. No. 39/2 A, melvaramdars A. Ramaswami Ayyangar, S. M. Srinivasa Ayyangar and S. M. Parthasarathi Ayyangar, bounded on the north by S. No. 41 and S. No. 39/2 B, east by S. No. 39/2 B & 2 C, south by S. No. 39/2 B, west by S. No. 39/1 A	0-09
Inam, dry, vettikadu punjai, S. No. 39/2 C, melvaramdar M. Arumugha Velan, bounded on the north by S. No. 37, east by S. No. 39/2 A & 2 B, south by S. No. 39/2 A & 2 B, west by S. No. 39/2 A & 2 B	0-04
Inam, dry, Thandu-vettikadu punjai, S. No. 39/3 B, melvaramdars A. Kulla Nadar, bounded on the north by S. No. 39/2 B, east by S. No. 39/3 A & B, south by S. No. 39/3 B, west by S. No. 39/3 A	0-05
Inam, dry, vettikadu punjai, S. No. 39/2 D, melvaramdar V. Arumugha Velan mortgagee of Arumugha Velan, bounded on the north by S. No. 39/1 B, east by S. No. 39/2 B & C, south by S. No. 42, west by S. No. 39/1 A	0-03
Inam dry, vettikadu punjai, S. No. 39/3 A, melvaramdars S. Ramaswami Ayyangar, S. Ramanuja Ayyangar and Sri Vaishnavi Ammal, S. Ramanuja Ayyangar and Sri Vaishnavi Ammal, mortgagees of Arumugha Velan, bounded on the north by S. No. 39/2 B, east by S. No. 39/3 B, south by S. No. 42, west by S. No. 39/1 A	0-05
Inam, dry, vettikadu punjai, S. No. 39/1 C, melvaramdars and Kuttiappa Nadar, owner as in S. No. 39/3 A, bounded on the north and east by S. No. 39/3 B, south by S. No. 39/3 A; west by S. No. 39/1 B and 42	0-01
Inam, dry, vellimedu punjai, S. No. 39/5 A, melvaramdars S. Varadaraja Perumal Pillavan Sri Sangeetamal Ayyangar, S. Varadaraja Perumal Pillavan Sri Sangeetamal Ayyangar, S. R. Ramanuja Ayyangar and S. R. Srinivasa Ayyangar, S. R. Ramanuja Ayyangar and S. R. Srinivasa Ayyangar, Kudumiyandan N. Subramaniya Konan, bounded on the north by S. No. 39/4 A, east by S. No. 39/5 B, south by S. No. 42 and 43 A, west by S. No. 39/5 B	0-01
Inam, dry, vettikadu punjai S. No. 43/2 A, melvaramdar V. Tiruvenkadathan Ayyangal, kaikkolan K. Kandaswami Pandaram bounded on the north by S. No. 39/7 A & 7 B, east by S. No. 39/8 B, south by S. No. 43/2 B; west by S. Nos. 39/8 A and 39/1 A	0-05
Inam dry, Ilupa pattal kadu punjai, S. No. 39/1 A melvaramdar Varadaraja Perumal Pillavan Sri Sangeetamal Ayyangar, S. R. Ramanuja Ayyangar and S. R. Srinivasa Ayyangar, S. R. Ramanuja Ayyangar and S. R. Srinivasa Ayyangar, Kudumiyandan N. Vaithiyanathan, bounded on the north by S. No. 39/4 A east by S. No. 39/1 B, south by S. No. 42 and 43, west by S. No. 39 and 42	0-07
Inam, dry, vettikadu punjai, S. No. 43/1 A, melvaramdar V. Ramalinga Reddi mortgagee V. Tiruvenkadathan Ayyangar, bounded on the north by S. No. 39/5 A & B, east by S. No. 43/1 B & C, south by S. No. 43/1 B & C, west by S. No. 43/3	0-03
Inam, dry, vettikadu punjai, S. No. 43/1 B, melvaramdar V. Arumuga Velan, bounded on the north by S. No. 39/8 and 43 A east by S. No. 39/8 & 11, south by S. No. 43/1 A, west by S. No. 43/3 A	0-04
Inam, dry, vettikadu punjai, S. No. 39/7 B, melvaramdars M. M. Pakiyam & two bounded on the north by S. No. 42 & 39/1 east by S. No. 39/11, south and west by S. No. 42 A	0-04
Inam, dry, Kula punjai, S. No. 43/1 A, melvaramdars V. Tiruvenkadathan Ayyangal, S. M. Srinivasa Ayyangar, S. Ramanuja Ayyangar and S. R. Srinivasa Ayyangar, Kudumiyandan N. Subramaniya Konan claimed as samudayam bounded on the north by S. No. 39/11, east by S. No. 39/8 B, south by S. No. 43/1 A & B, west by S. No. 43/1 B & C	0-15
Inam, dry, kara punjai, S. No. 41/1 B, melvaramdars V. Thattakamudia Ayyangar & Kalyanasami Ayyar, V. Thattakamudia Ayyangar & Kalyanasami Ayyar, Kudi-C. Padmapuram Tenal and S. R. Ramanuja Ayyangar, Kudi-varumandi V. M. Arumuga Tevar, occupier of Mangaval Tenal, bounded on the north by S. No. 39/4 A, east by S. No. 39/10 C, south by S. No. 41/1 A, west by S. No. 39/1 A	0-04
Inam, dry, kara punjai, S. No. 41/1 B, melvaramdars as in S. No. 39/1 B, melvaramdar V. valiya Kollan, bounded on the north by S. No. 39/1 B & 10 C, east by S. No. 41/1 A, south by Nos. 39/1 and 39/2 A, west by S. No. 41/1 A	0-04
Inam, dry, pasture, land punjai, S. No. 54-11 B, melvaramdar M. K. Arumuga Nadar, melvaramdar claiming V. Venkatachala Nadar bounded on the north by S. No. 54 B 11; east by S. No. [illegible], south by S. No. 54-11 A, west by S. No. 54-11 A	0-06
Inam, dry, vettikadu punjai, S. No. 53/7 B, melvaramdars S. R. Srinivasa Ayyangar, S. Ramanuja Ayyangar and V. Thiruvenkadathan Ayyangar bounded on the north by S. No. 54-11 B, east by S. No. 50 and 67, south by S. No. [illegible], west by S. No. 53/7 A	0-05
Total ..	7-31-49

List of pangalars.

1 S. R. Srinivasa Ayyangar
2 S. Krishnappa Ayyangar.
3 V. Thiruvenkadathan Ayyangar.
4 Sri Varadharajaperumal Sriyuths Singeperumal Ayyangar.
5 Accountal Kalyanarama Ayyar.
6 T. S. Ramachandra Pillai
7 [illegible] Town.
8 do. Kulla Konan.
9 do. Kulla Konan.
10 do. Kulla Konan.
11 do. Gurunda Konan.
12 do. Sellayathi Pandaram.
13 Kandiyanna Naicker.
14 do. Arumuga Tevan.
15 do. do. Arumuga Tevan.
16 do. Subramaniya Tevan.
17 do. Pedianchal.
18 Sri Narayana Tevan.
19 do. Pattappa Tevan
20 do. Annamalai Tevan.
21 do. Krishna Konan.
22 Muthuswami Naicker.
23 Sennellaiah Valiyan.
24 Sri. Narayana Tevan.
25 Sri. Arumuga Tevan.
26 do. do. Kaulia Konan.
Claimant—Venkatachala Tevan.

Fort St. George, July 14, 1933.

Whereas it appears to the Government that the land specified below is needed for a public purpose, to wit, for excavating the East Bank Canal II reach, takas 12/4 to 14/0, notice to that effect is hereby given to all whom it may concern in accordance with the provisions of section 4 (1) of the Land Acquisition Act I of 1894, as amended by the Land Acquisition Amendment Act XXXVIII of 1923, and the Governor in Council hereby authorizes the Special Deputy Collector, Chidambaram, his staff and workmen to exercise the powers conferred by section 4 (2) of the Act. Under section 3 (c) of the same Act, the Governor in Council appoints the Special Deputy Collector, Chidambaram, to perform the functions of a Collector under section 3 A of the Act.

Kistna district, Bezwada taluk,
South Vallur village.

	Approximate extent. Acs.
Zamindari, dry, S. No. 166-1 part, belonging to Sri Raja Rajeswaravaru Venkatapayudu Nayudu Bahadur, Zamindar of South-East Vallur estate, bounded on the north by S. No. 167 part, east by S. No. 166-4 part, south by S. No. 166-2 part, west by S. No. 172	0-02
Zamindari, dry, S. No. 166-1 part, belonging to Sri Raja Rajamahaboo in Venkatapayudu Nayudu Bahadur, Zamindar of South-East Vallur Estate, bounded on the north, east and south by S. No. 166-1 part, west by S. Nos. 174 and 175	0-00
Zamindari, dry, S. No. 166-1 part, belonging to Sri Raja Rao Sriyuths Venkatapayudu Nayudu Bahadur, Zamindar of South-East Vallur Estate bounded on the north and east by S. No. 166-1 part; south by S. No. 166-1 part, west by S. No. 172	0-01
Zamindari, dry, S. No. 166-3, belonging to Sivalanka Viraya Ayyanavlu, Sriyuths Ananta Sigani Ayyanavu, Subbaiah Narasimhulu Ayyanavu and Sivalanka Tripurantakam Ayyanavu, house sites on the north by S. No. 166-1 part, east and south by S. No. 166-2 part, west by S. No. 172	0-01
Zamindari, dry S. No. 141-11 part, belonging to Chaganti Ananna son of Ravi Reddi, bounded on the north and east by S. No. 166-1 part, south by S. No. 139; west by S. No. 140	0-01
Zamindari, dry, S. No. 139-1 part, belonging to Alla Kotl Reddi, son of Somaiah, bounded on the north by S. No. 139-4 part, east by S. No. 139-5 part, south by S. No. 139 part, west by S. No. 141-11 part	0-00
Zamindari dry S. No. 141, 5 pt, belonging to Alla Ramaswami, son of Viraiah, bounded on the north by S. No. 141 b part, east by S. No. 140 part, south by S. No. 139, west by S. No. 139-4 pt[illegible]	0-01
Zamindari, dry, S. No. 166-7 part, belonging to Tiyyagura Appi Reddi, Bodayya Venkayya, sons of Koti Reddi, being minors assisted by Kalam Appi Reddi, Thippayya Mani Reddi, sons of Pedi Reddi, bounded on the north by S. No. 166 1 parts, east by S. No. 166-8 part, south by S. No. 166 part west by S. No. 166-6 part	0-00
Zamindari, dry, S. No. 139-2 part, belonging to Chaganti Gurava Reddi, son of Venkaiah, bounded on the north by S. No. 166-1 part; east by S. No. 166-4 part; south by S. No. 176; west by S. No. 137 part	0-00
Zamindari, dry, S. No. 143-4 part, belonging to Mandepalli Appi Reddi, son of Veeraiah, bounded on the north by S. No. 1 part, east by S. No. 142-5 part, south by S. No. 1-3; west by S. No. 141-9 part	0-01
Zamindari dry S. No. 167-3, pattadars Alla Pitchi Reddi, and A. Venkama Reddi, grandchildren Mandepalli Chenna Reddi, sons of Pamma Reddi, bounded on the north by S. No. 167-5 part east by S. No. 167-4 part, south by S. No. 170; west by S. No. 166-4 part	0-01

	ACS.
Zamindari dry, S. No. 222-5 part, pattadar Alla Lakshmanna, son of Subba Reddi, anubhavdar Alla Anna Reddi, son of Lakshmanna, bounded on the north by S. No. 227-9 part, east by S. No. [illegible] part, south by S. No. [illegible], west by S. No. [illegible] part ..	0·40
Zamindari, dry, S. No. [illegible] part, belonging to Alla Subba Reddi, Alla [illegible] Reddi, sons of [illegible] and bounded on the north by S. No. [illegible] part, east by S. No. [illegible] part, south by S. No. 224, west by S. No. 227-5 part ..	0·23
Zamindari, dry, S. No. 227-7 part, belonging to Chagandi Venkanna, son of Kotappa, bounded on the north by S. No. 227-7 part, east by S. No. [illegible] part, south by S. No. [illegible], west by S. No. 227-6 part ..	0·38
Zamindari, dry, S. No. 227-8 part, pattadar Alla Lakshmanna, [illegible] Alla Anjireddi, son of Lakshmanna, bounded on the north by S. No. 227-8 part, east by S. No. 227-9 part, south by S. No. [illegible], west by S. No. 227-7 part ..	0·05
Zamindari, dry, S. No. 227-9 part, belonging to Alla Kotireddi and Alla [illegible] Reddi, sons of Narasamma, bounded on the north by S. No. 227-9 part, east by S. No. 227-14 part, south by S. No. [illegible], west by S. No. 227-8 part ..	0·05
Zamindari, dry, S. No. 227-14 part, belonging to Chagandi Venkanna, son of Kotappa, bounded on the north by S. No. 227-14 part, east by S. No. 227-15 part, south by S. No. [illegible], west by S. No. 227-9 part ..	0·04
Zamindari, dry, S. No. 227-15 part, belonging to Chagandi [illegible], son of Kotappa, bounded on the north by S. No. 227-15 part, east by S. No. 227-16 part, south by S. No. [illegible], west by S. No. 227-14 part ..	0·04
Zamindari, dry, S. No. 227-16 part, belonging to Chagandi Venkanna, son of Kotappa, bounded on the north by S. No. 227-16 part, east by S. No. 227-17 part, south by S. No. [illegible], west by S. No. 227-15 part ..	0·00
Zamindari, dry, S. No. 227-17 part, belonging to Chagandi [illegible], son of Kotappa, bounded on the north by S. No. 227-17 part, east by S. No. 231-1 part, south by S. No. 230, west by S. No. 227-16 part ..	0·08
Zamindari, dry, S. No. 231-1 part, belonging to Punchakayala Venkamma, wife of [illegible], bounded on the north by S. No. 231-1 part, east by S. No. 231-2 part, south by S. No. 230, west by S. No. 231-[illegible] part ..	0·09
Zamindari, dry, S. No. 231-2 part, pattadar Arute [illegible] Reddi, anubhavdar Kalanu Ramaswami Sarma, son of Krishnamachariar, bounded on the north by S. No. 231-2 part, east by S. No. 231-4 part, south by S. No. 230, west by S. No. 231-1 part ..	0·08
Zamindari, dry, S. No. 231-4 part, pattadar Alla [illegible] Reddi, anubhavdar Kalanu Ramaswami Sarma, son of Krishnamachariar, bounded on the north by S. No. 231-4 part, east by S. No. 231-6 part, south by S. No. 230, west by S. No. 231-2 part ..	0·02
Zamindari, dry, S. No. 231-6, pattadar Punchakayala [illegible], anubhavdar [illegible], son of Punchakayala [illegible], bounded on the north by S. No. 231-6 part, east by S. No. 231-7 part, south by S. No. 230, west by S. No. 231-4 part ..	0·03
Zamindari, dry, S. No. 231-7 part, pattadar Punchakayala [illegible], anubhavdar Punchakayala Kotayya, son of [illegible], bounded on the north by S. No. 231-7 part, east by S. No. 231-10 part, south by S. No. 230, west by S. No. 231-6 part ..	0·03
Zamindari, dry, S. No. 231-10 part, belonging to Punchakayala [illegible], son of [illegible], bounded on the north by S. No. 231-10 part, east by S. No. 233-13 part, south by S. No. 230, west by S. No. 231-7 part ..	0·02
Zamindari, dry, S. No. 233-13 part, belonging to Munagala Anjireddi and Venkatareddi, sons of Subbareddi, bounded on the north by S. No. 233-13 part, east by S. No. 233-8 part, south by S. Nos. 230 and 234, west by S. No. 231-10 part ..	0·03
Zamindari, dry, S. No. 233-8 part, belonging to Mandepudi Ramireddi, son of Vayyanna, bounded on the north by S. No. 233-8 part, east by S. No. 233-9 part, south by S. No. 234, west by S. No. 233-13 part ..	0·07
Zamindari, dry, S. No. 233-9 part, belonging to Munagala Anjireddi and Venkatareddi, sons of Subbareddi, bounded on the north by S. No. 233-9 part, east by S. No. 233-10 part, south by S. No. 234, west by S. No. 233-8 part ..	0·04
Zamindari, dry, S. No. 233-10 part, belonging to Munagala Anjireddi and Venkatareddi, sons of Subbareddi, bounded on the north by S. No. 233-10 part, east by S. No. 233-11 part, south by S. No. 234, west by S. No. 233-9 part ..	0·07
Zamindari, dry, S. No. 233-11 part, belonging to Mandepudi Rami Reddi, son of Vayyanna, bounded on the north by S. No. 233-11 part, east by S. No. 240-12 part, south by S. No. 234, west by S. No. 233-10 part ..	0·09
Zamindari, dry, S. No. 240-12 part, pattadar Chagandi Punna Reddi, anubhavdar Chagandi Subbamma, wife of Punna Reddi, bounded on the north by S. No. 240-12 part, east by S. No. 240-11 part, south by S. No. 234, west by S. No. 233-11 part ..	0·09
Zamindari, dry, S. No. 240-11 part, belonging to Chagandi Venkata Reddi and Narayana, sons of Chagandi [illegible] Reddi, bounded on the north by S. No. 240-11 part, east by S. No. 239-9 part, 10 and 12, south by S. Nos. 234 and 237, west by S. No. 240-12 part ..	0·07
Zamindari, dry, S. No. 239-9 part, belonging to Mandepudi Vikamma, son of [illegible], bounded on the north by S. No. 239-9 part, east by S. No. 239-12 part, south by S. No. 237, west by S. No. 240-11 part ..	0·05
Zamindari, dry, S. No. 239-13, belonging to Chagandi Ramamma, wife of Pedda Reddi, bounded on the north by S. No. 239-9 part and 12 part, east by S. No. 239-1 part, south by S. No. 239-13, west by S. No. 240-11 part ..	0·04
Zamindari, dry, S. No. 239-1 part, pattadars Mandepudi [illegible] and Mandepudi [illegible], anubhavdars Munagala Anji Reddi and Venkata Reddi, sons of Subbareddi, bounded on the north by S. No. 239-12 part, east by S. No. 238-1 part, south by S. No. 239-13, west by S. No. 239-9 part ..	0·01
Zamindari, dry, S. No. 238-1 part, pattadar Punchakayala [illegible] Reddi, anubhavdar Punchakayala Subba Reddi, son of [illegible] Reddi, bounded on the north by S. No. 238-1 part, east by S. No. 238-2 part, south by S. No. 239, west by S. No. 239-12, 13 and 12 parts ..	0·03
Zamindari, dry, S. No. 238-2 part, belonging to Punchakayala Rami Reddi, son of Venkanna, bounded on the north by S. No. 238-2 part; east by S. No. 238-3 part; south by S. No. 239, west by S. No. 238-1 part ..	0·03
Zamindari, dry, S. No. 238-3 part, belonging to Punchakayala Venkata Reddi, son of [illegible] Reddi, bounded on the north by S. No. 238-3 part, east by S. No. 309-1, south by S. No. 239, west by S. No. 238-2 part ..	0·01
Zamindari, dry, S. No. 309-1 part [illegible], belonging to [illegible] and [illegible], [illegible] Reddi, son of Alla [illegible] Reddi, Alla [illegible] Reddi, son of [illegible] Reddi, [illegible] Reddi, son of [illegible] Reddi, son of Pedda Reddi, Chagandi [illegible] Venkanna, son of [illegible], [illegible] Reddi, son of Venkata Reddi, Chagandi Venkanna, son of Kotappa, [illegible] Reddi, son of [illegible] Reddi, Alla Venkata Reddi, son of Venkata, [illegible] Anji Reddi, son of Venkanna, [illegible] Nagamma, wife of [illegible] Reddi, [illegible] Ramappa, son of Pedda Reddi, Arute Ramayya, son of Punna Reddi, Alla [illegible] Reddi, son of Venkata Reddi and others, bounded on the north by S. No. 309-1 part, east by S. No. 309-1 part, south by S. Nos. [illegible], west by S. No. 238-3 part ..	0·00
Zamindari, dry, S. No. 309-1 part, belonging to Alla Rami Reddi, son of Venkata Reddi, bounded on the north by S. No. 309-1 part; east by S. No. 309-2 part, south by S. No. 308, west by S. No. 309-1 part ..	0·06
Zamindari, dry, S. No. 309-2, belonging to Bomma Reddi Anji Reddi, son of Ramanna, bounded on the north by S. No. 309-2 part, east by S. No. 309-3 part, south by S. No. 308, west by S. No. 309-1 part ..	0·04
Zamindari, dry, S. No. 309-3 part, belonging to Bomma Reddi Anji Reddi, son of Punna Reddi, bounded on the north by S. No. 309-3 part, east by S. No. 309-10 part; south by S. No. 308, west by S. No. 309-2 part ..	0·09
Zamindari, dry, S. No. 309-10 part, belonging to Kakanai [illegible] Reddi and [illegible] Reddi, sons of Yellaiah, bounded on the north by S. No. 309-10 part, east by S. No. 309-11 part, south by S. No. 308, west by S. No. 309-3 part ..	0·08
Zamindari, dry, S. No. 309-11 part, belonging to Arute Ramayya, son of Punna Reddi, bounded on the north by S. No. 309-11 part, east by S. No. 309-16 part; south by S. No. 308, west by S. No. 309-10 part ..	0·09
Zamindari, dry, S. No. 309-16 part, belonging to Arute Anji Reddi, son of Punna Reddi, bounded on the north by S. No. 309-16 part, east by S. No. 309-17 part; south by S. No. 308, west by S. No. 309-11 part ..	0·04
Zamindari, dry, S. No. 309-17 part, belonging to Arute [illegible] Reddi, son of Punna Reddi, bounded on the north by S. No. 309-17 part, east by S. No. 301; south by S. No. 308, west by S. No. 309-16 part ..	0·02
Total ..	2·1[illegible]

Fort St. George, July 17, 1933.

Whereas it appears to the Government that the land specified below is needed for a public purpose, to wit, for the diversion of Rayaghada-Kumbhikota road, notice to that effect is hereby given to all whom it may concern in accordance with the provisions of section 4 (1) of the Land Acquisition Act I of 1894, as amended by the Land Acquisition Amendment Act XXXVIII of 1923; and the Governor in Council hereby authorizes the Deputy Tahsildar, Rayaghada, his staff and workmen to exercise the powers conferred by section 4 (2) of the Act. Under section 3 (c) of the same Act, the Governor in Council appoints the Deputy Tahsildar, Rayaghada, to perform the functions of a Collector under section 5-A of the Act.

Vizagapatam district, Rayaghada taluk, Meluva village.

	Approximate extent.
	ACS.
Zamindari, Jirayati, dry, plot No. 1, owner Raja of Jeypore, occupier Jaka Dukku, bounded on the north by remaining portion of land belonging to Jaka Dukku, east by land belonging to the Raja of Jeypore; south by remaining portion of land belonging to Jaka Dukku, west by plot No. 2 ..	0·15
Zamindari, Jirayati, dry, plot No. 2, owner Raja of Jeypore, occupier Jaka [illegible], bounded on the north by remaining portion of the land belonging to Jaka [illegible], east by plot No. 1, south by remaining portion of land belonging to Jaka [illegible], west by plot No. 3 ..	0·17
Zamindari, Jirayati, dry, plot No. 3, owner Raja of Jeypore, occupier [illegible], bounded on the north by remaining portion of the land belonging to [illegible], east by plot No. 2, south by remaining portion of the land belonging to [illegible], west by plot No. 4 ..	0·16
Zamindari, Jirayati, dry, plot No. 4, owner Raja of Jeypore, occupier Jaka Narsanna, bounded on the north by remaining portion of the land belonging to Jaka Narsanna, east by plot No. 3, south by remaining portion of land belonging to Jaka Narsanna; west by plot No. 5 ..	0·13
Zamindari, Jirayati, dry, plot No. 5, owner Raja of Jeypore, occupier Jaka Venkanna, bounded on the north by remaining portion of the land belonging to Jaka Venkanna, east by plot No. 4, south by remaining portion of the land belonging to Jaka Venkanna, west by plot No. 6 ..	0·15
Zamindari, Jirayati, dry, plot No. 6, owner Raja of Jeypore, occupier Jaka [illegible], bounded on the north by remaining portion of the land belonging to Jaka [illegible], east by plot No. 5, south by remaining portion of land belonging to Jaka [illegible], west by plot No. 7 ..	0·23
Zamindari, Jirayati, dry, plot No. 7, owner Raja of Jeypore, occupier Jaka [illegible], bounded on the north by remaining portion of land belonging to Jaka [illegible]; east by plot No. 6, south by remaining portion of land belonging to Jaka [illegible], west by plot No. 1 of Guvalakuddapadu village ..	0·35
Total ..	1·34

Guvalakuddapadu village

Zamindari, Jirayati, dry, plot No. 1, owner Raja of Jeypore, occupier Jaka [illegible], bounded on the north by remaining portion of land belonging to Jaka [illegible], east by plot No. 7 Meluva village, south by remaining portion of land belonging to Jaka [illegible]; west by plot No. 2 ..	0·20

Zamindari, Sengadi, dry plot No. 2, owner Raja of Jeypore, occupier Sengadi Building, bounded on the north by remaining portion of land belonging to Sengadi Pradhan; west by remaining portion of land behind the Sengadi Building; east by plot No. 1; south by remaining portion of land belonging to Sengadi Pradhan, or all by boundaries of portion of land belonging to Sengadi Pradhan and plot No. 3 ... ... 1·29

Zamindari, Sengadi, dry plot No. 3, owner Raja of Jeypore, occupier Sengadi Lakana Boya, bounded on the north by remaining portion of land belonging to Sengadi Lakya Boya; east by plot No. 2; south by remaining portion of land belonging to Sengadi Lakmanaboya; west by plot No. 4 ... ... 0·22

Zamindari, Sengadi, dry plot No. 4, owner Raja of Jeypore, occupier Sengadi Mukanti, bounded on the north by remaining portion of land belonging to Sengadi Mukanti; east by plot No. 3; south by remaining portion of land belonging to Sengadi Lakmanaboya; west by plot No. 5 ... ... 0·15

Zamindari, Sengadi, dry plot No. 5, owner Raja of Jeypore, occupier Sengadi Lakmanaboya, bounded on the north by remaining portion of land belonging to Sengadi Lakmanaboya; east by plot No. 4; south by remaining portion of land belonging to Sengadi Lakmanaboya; west by plot No. 6 ... ... 0·32

Zamindari, Sengadi, dry plot No. 6, owner Raja of Jeypore, occupier Sengadi Pithambara, bounded on the north by remaining portion of land belonging to Sengadi Pithambara; east by plot No. 5; south by remaining portion of land belonging to Sengadi Pithambara; west by plot No. 7 ... ... 0·13

Zamindari, Sengadi, dry plot No. 7, owner Raja of Jeypore, occupier Sengadi Mukanda, bounded on the north by remaining portion of land belonging to Sengadi Mukanda; east by plot No. 6; south by remaining portion of land belonging to Sengadi Mukanda; west by plot No. 8 ... ... 0·13

Zamindari, Sengadi, dry plot No. 8, owner Raja of Jeypore, occupier Sengadi Lakmanaboya, bounded on the north by remaining portion of land belonging to Sengadi Lakmanaboya; east by plot No. 7; south by remaining portion of land belonging to Sengadi Lakmanaboya; west by plot No. 9 ... ... 0·11

Zamindari, Sengadi, dry plot No. 9, owner Raja of Jeypore, occupier Sengadi Pithambara, bounded on the north by remaining portion of land belonging to Sengadi Pithambara; east by plot No. 8; south by remaining portion of land belonging to Sengadi Pithambara; west by plot No. 10 ... ... 0·10

Zamindari, Sengadi, dry, plot No. 10, owner Raja of Jeypore, on order Sengadi Pithambara, bounded on the north by remaining portion of land belonging to Sengadi Pithambara; east by plot No. 9; south by remaining portion of land belonging to Sengadi Pithambara; west by plot No. 11 ... ... 0·13

Gedda, poramboke, plot No. 11 owner Raja of Jeypore, bounded on the north by gedda; east by plot No. 10; south by gedda; west by plot No. 12 ... ... 0·09

Zamindari, Sengadi, dry, plot No. 12, owner Raja of Jeypore, occupier Sengadi Pithambara, bounded on the north by remaining part of land belonging to Sengadi Pithambara; east by plot No. 11; south by remaining portion of land belonging to Sengadi Pithambara; west by plot No. 13 ... ... 0·31

Zamindari, Sengadi, dry plot No. 13, owner Raja of Jeypore, occupier Sengadi Mukanda, bounded on the north by remaining portion of land belonging to Sengadi Mukanda; east by plot No. 12; south by remaining portion of land belonging to Sengadi Mukanda; west by plot No. 14 ... 0·35

Zamindari, Sengadi, dry, plot No. 14, owner Raja of Jeypore occupier Sengadi Pedditeru, bounded on the north by remaining portion of the land belonging to Sengadi Pedditeru; east by plot No. 13, south by remaining portion of land belonging to Sengadi Pedditeru; west by the existing P.W.D. road ... ... 0·61

Total ... 3·59

Grand total ... 9·93

Fort St. George, July 13, 1933.

Under section 4 of the Land Acquisition Act the Governor in Council hereby declares that the land specified below and measuring 0·03 of an acre, be the same a little more or less, is needed for a public purpose, to wit, for Pudupalram No. 2 Channel: and, under sections 3 and 7 of the same Act, the Special Deputy Collector No. VI Pattukkottai is appointed to perform the functions of a Collector under the Act and directed to take order for the acquisition of the said land. A plan of the land is kept in the office of the Special Deputy Collector No. VI, Pattukkottai, and may be inspected at any time during office hours.

Tanjore district Pattukkottai taluk,
Inam Karambugudu village.

	Acres.
Irrigation channel, No. 1402 B Iruvarambu Nadiam Mudi Thanjavur Narambukkudi Nesavu Sudikadu Siruthalai S. Arokiayam Tevan, bounded on the north by No. 40, east by No. 40-2 C; south by No. 40-1 A, west by No. 40-2 A	0·01
Irrigation Channel No. 40-1 C, Iruvarambu Nadiam Mudi Thanjavur Narambukkudi Nesavu Sudikadu Siruthalai A. V. Pallavarayan Nesavu, bounded on the north by No. 41, east by No. 40-C; south by No. 40-1 A, west by No. 40-2 A	0·02
Total ...	0·03

Fort St. George, July 14, 1933.

Whereas it appears to the Government that the land specified below is needed for a public purpose, to wit, for constructing a Public Works Department Lascar's shed, notice to that effect is hereby given to all whom it may concern as specified in sub-section (1) of section 4 (1) of the Land Acquisition Amendment Act (Act XXXVIII of 1923), and the Governor in Council hereby authorises the Special Deputy Collector, Kulitalai, a staff and workmen to exercise the powers conferred by section 4 (2) of the Act. Under section 3 (c) of the same Act, the Governor in Council appoints the Special Deputy Collector, Kulitalai, to perform the functions of a Collector under section 5-A of the Act.

Trichinopoly district, Kulitalai taluk,
Vaigamalur village.

	Appropriated extent. Acres.
Government, dry, No. 187 A part, patta Rao Bahadur R. S. Ramaswami Ayyar Ramachandra Pandaram, Rathna Pandaram, Ahiyal Ammaiammal, Lakshmanan Pandyaram and P. Muthiam Pillai, objection No. 29, Nevadi and Rajarama Nevadi, bounded on the north by land No. 701, south by No. 187 A part, west by No. 189 part	0·01
Government, dry, No. 189 part, patta Rao Gopalakrishna Muthaliar [by legal estate managing trustee respondent Venkatachalapati, subject Muthuveera Pillai, mortgagee K. O. Ramaswami Ayyar, bounded on the north by No. 187 part, east by No. 191 A part, south by land No. 189 pt/s	0·21
Total ...	0·22

Fort St. George, July 13 1933.

Under section 4 of the Land Acquisition Act, the Governor in Council hereby declares that the land specified below and measuring 0·13 of an acre, be the same a little more or less, is needed for a public purpose, to wit, for Pudupalram No. 7 channel; and under sections 3 and 7 of the same Act, the Special Deputy Collector No. VI, Pattukkottai, is appointed to perform the functions of a Collector under the Act and directed to take order for the acquisition of the said land. A plan of the land is kept in the office of the Special Deputy Collector No. VI, Pattukkottai, and may be inspected at any time during office hours.

Tanjore district, Pattukkottai taluk,
Inam Chokkanathapuram village.

	Acres.
Inam, dry, post settlement (Ahmad) patnikchi, R.S. No. 230-1 A., Iruvambidal S. Gurumurti Ayyar, bounded on the north by No. 230-1 B and C, Ahmad patnikchi R.S. No. 230-1; east by No. 230-2, south by No. 230-1 B and C, west by No. 229-2	0·13
Inam, dry, post settlement (Ahmad) patnikchi, R.S. No. 230-1 C, Iruvarambu S. Gurumurti Ayyar, bounded on the north by No. 230-1 A, east and south by No. 230-2 A, west by No. 229-2 A	0·01
Inam, dry, post settlement (Ahmad) patnikchi, R.S. No. 230-2, Iruvarambu S. Gurumurti Ayyar, bounded on the north by No. 230-1 east and south by No. 230-2 A, west by No. 230-1 A, B and C; south by No. 230-3, west by No. 230-4; west by No. 230 B	0·01
Inam, dry, post settlement (Ahmad) patnikchi, R.S. No. 230-2 A, Iruvarambu S. Gurumurti Ayyar, bounded on the north by No. 230 and 230-2 B & C; east by No. 231; B & C; south by No. 231 I, west by No. 230-1	0·01
Inam, poramboke, irrigation channel, R.S. No. 232-2, Iruvarambu S. Gurumurti Ayyar, bounded on the north by No. 232-7, east and south by No. 230-2, west by Nos. 301 and 302-1	0·02
Inam, poramboke, irrigation channel, R.S. No. 230-2, Iruvarambu S. Gurumurti Ayyar, bounded on the north by No. 232-7, east by Nos. 232-7 and 230-2 south by No. 232-9, west by No. 301	0·004
Inam, poramboke, irrigation channel, R.S. No. 230-2, Iruvarambu S. Gurumurti Ayyar, bounded on the north by No. 230-1 A, east by No. 230-1, south by No. 230-2 A, west by No. 229-2	0·01
Inam, poramboke, Ambum channel R.S. No. 230-2, Iruvarambu S. Gurumurti Ayyar, bounded on the north by No. 230-2 A, east by No. 232, south by Nos. 230-3, 2 & 7, west by No. 230	0·07
Inam, poramboke, irrigation channel, R.S. No. 229-2, Iruvarambu S. Gurumurti Ayyar, bounded on the north by No. 229-2 east by No. 230, south by No. 229-3, west by Nos. 302 and 303	0·01
Inam, poramboke, Irrigation channel, R.S. No. 230-2, Iruvarambu S. Chidambaram Ayyar, bounded on the north by No. 232-1 A & 4, east by No. 230-3, south by No. 232-6; west by No. 313	0·01
Inam poramboke, Irrigation channel, R.S. No. 232-7, Iruvarambu S. Gurumurti Ayyar, bounded on the north by No. 232-8 east by No. 230, south by No. 230-2, west by No. 232-9	0·007
Total ...	0·413

Fort St. George, July 14, 1933.

Whereas it appears to the Government that the lands specified below are needed for a public purpose, to wit, for drainage channel in the commanded area of the Cauvery-Mettur Project, notice to that effect is hereby given to all whom it may concern in accordance with the provisions of section 4 (1) of the Land Acquisition Act I of 1894, as amended by the Land Acquisition Amendment Act XXXVIII of 1923; and the Governor in Council hereby authorizes the Special Deputy Collector No VIII Tanjore, his staff and workmen to exercise the powers conferred by section 4 (2) of the Act. Under subsection (4) of section 17 of the Act, the Governor in Council directs that in view of the urgency of the case the provisions of section 5-A of the Act shall not apply to this land.

Tanjore district, Pattukkottai taluk,
No. 9 Tengankudikkadu village.

	Appreciable extent. Acre.
Government, wet, T.S. No. 74-4B B-1, belonging to G. M. Kasi Pattayyan, bounded on the north by No. 74-7 B, east by No. 74-4 B; south by No. 74-12 B-2; west by No. 74-4 A	0·04
Government, wet, T.S. No. 74-9 E, belonging to 209, V Muthukumari Sethurayan, Rajakkal Sethurayan and Panchia alias Rangammal Sethurayan subject to Devadanam Sethuram, bounded on the north by No. 74-8 A, east by No. 73-4 B, south by Nos. 73-8, 74-8 B and 74-12 B-1, west by No. 74-11 B-1	0·04
Government, wet, T.S. No. 73-4 B, belonging to 221, Virasami Chetti, subject to Devadanam Pallavaram, bounded on the north by No. 73-4 A, east by No. 73-3 B, south by No. 73-10, west by No. 74-6 B	0·01
Government, wet, T.S. No. 73-5 B, belonging to 407, Ayyana Pallavaram, bounded on the north by No. 73-5 A; east by No. 73-6 B; south by No. 73-10 & 12, west by No. 73-4 B	0·05
Government, wet, T.S. No. 73-6 B, belonging to 187, Chinnakkarra saliyan, Swallan Saliyan and Mariappa Saliyan, bounded on the north by No. 73-5 A, east by No. 73-7 B, south by Nos. 73-12 & 15, west by No. 73-5 B	0·01
Government, wet, T.S. No. 73-6 B, belonging to 27, N. Krishna Sethurayan, bounded on the north by No. 73-5 A, east by No. 73-11 A, south by No. 77 7, west by No. 73-7 B	0·04
Government, wet, T.S. No. 118-11 A, belonging to 249, V Ramakkal Sethurayan, bounded on the north by No. 118-9; east by No. 118-15, south by No. 119-11 B, west by No. 118-8 B	0·02
Government, wet, T.S. No. 73-1 B, belonging to 305, Panjan alias Annamuthu Sethuran, bounded on the north by No. 73-1 A, east by No. 73-6 B south by No. 73-15; west by No. 73-5 B	0·01
Total ..	0·19

Fort St. George, July 13, 1933.

Whereas it appears to the Government that the land specified below is needed for a public purpose, to wit, for excavating East Bank Canal II Branch notice is that effect is hereby given to all whom it may concern in accordance with the provisions of section 4 (1) of the Land Acquisition Act I of 1894 as amended by the Land Acquisition (Amendment) Act XXXVIII of 1923; and the Governor in Council hereby authorizes the Special Deputy Collector, Chidambaram, his staff and workmen to exercise the powers conferred by section 4 (2) of the Act. Under section 3 (c) of the same Act, the Governor in Council appoints the Special Deputy Collector, Chidambaram, to perform the functions of a Collector under section 5-A of the Act.

Kutam district, Sozvandu taluk,
North Vallur village.

	Appreciable extent. Acre.
(1) Zamindari, dry, kapai wet, S. No. 76-6 part, belonging to Maistra Venkatramayya, bounded on the north by S. No. 75 part; east by S. No. 76-5, south by S. No. 76-8 part, west by S. No. 78 part	0·03
(2) Zamindari, dry, kapai wet, S. No. 76-8 part, belonging to Arayapalli Pedamma, bounded on the north by S. No. 76-6 part; east by S. No. 76-9 part; south by S. No. 76-8 part; west by S. No. 78 part	0·04
(3) Zamindari, dry, kapai wet, S. No. 76-9 part, belonging to Kari Venkatramayya, bounded on the north by No. 76-6 part; east by S. No. 76-7 part; south by S. No. 77-1 part; west by S. No. 76-8 part	0·03
(4) Zamindari, dry, kapai wet, S. No. 77-1 part, belonging to Chenkanal Krishnayya, bounded on the north by S. No. 76-9 part, east by S. No. 77-1 part; south by S. No. 77-3 part; west by S. No. 84 part	0·03
(5) Zamindari, dry, kapai wet, S. No. 77-3 part, belonging to Arayapalli Sobhayya, bounded on the north by S. No. 77-1 part, east by S. No. 77-2 part, south by S. No. 77-3 & 4 part, west by S. No. 84 part	0·07
(6) Zamindari, dry, kapai wet, S. No. 77-2, belonging to Chenkanal Venkatramayya, bounded on the north by S. No. 77-1 part; east by S. No. 77-4 part; south by S. No. 85-1 part; west by S. No. 84 part	0·02
(7) Zamindari, dry, kapai wet, S. No. 77-4 part, belonging to Kandi Jagadambamma having died her son Pitchaya Lakshmanan, bounded on the north by S. No. 77-2 part; east by S. No. 77-4 part, south by S. No. 85-1 part; west by S. No. 77-3	0·03

(8) Zamindari, dry, kapai wet, S. No. 85-1 part, belonging to Chenkanal Venkatramayya, bounded on the north by S. No. 77-3 & 4 part, east by S. No. 85-1 part, south by S. No. 85-2 part, west by S. No. 84 part	0·04
(9) Zamindari, dry, kapai wet, S. No. 85-2 part, belonging to Arayapalli Ramayya, bounded on the north by S. No. 85-1 part; east by S. No. 85-3 part; south by S. No. 85-4 part; west by S. No. 84 part	0·02
(10) Zamindari, dry, kapai wet, S. No. 85-3 part, belonging to Sri Raja Rammadevaru Nagamma Nayudu Bahadur Zamindar Garu, bounded on the north by S. No. 85-1 part; east and south by S. No. 85-4 part; west by S. No. 85-2 part	0·02
(11) Zamindari, dry, kapai wet, S. No. 85-4 part, belonging to Sri Raja Rammadevaru Nagamma Nayudu Bahadur Zamindar Garu bounded on the north, east and south by S. No. 85-1 part, west by S. No. 85-2 & 3 and no part.	0·05
(12) Zamindari, dry, kapai wet, S. No. 86-1 part, belonging to Sri Raja Rammadevaru Nagamma Nayudu Bahadur Zamindar Garu, bounded on the north and east by S. No. 86-1 part; south by S. No. 111 part, west by S. No. 85 part and 31 part	0·03
(13) Zamindari, dry, kapai wet, S. No. 143-1 part, belonging to Chinnadu Appayya, bounded on the north by S. No. 141 part, east by S. No. 147-1 part; south by S. No. 147-1 part, west by S. No. 153 part	0·07
(14) Zamindari, dry, kapai wet, S. No. 147-1 part, belonging to Jota Lakshmiah, Venkatarayulu, Venkatarama Rao, Ramana Rao, sons of Kanayya, by birth mane mother and guardian Kanthamma and Thota Raghavayya, bounded on the south by S. No. 143-1 part; east by S. No. 162-4 part; south by S. No. 147-3 part; west by S. No. 153 part	0·06
(15) Zamindari, dry, kapai wet, S. No. 147-3 part, belonging to Mukkoti Subbaya, bounded on the north by S. No. 147-4 part, east by S. No. 147-1 part, south by S. No. 147 3 part; west by S. No. 153 part	0·06
(16) Zamindari, dry, kapai wet, S. No. 147-3 part, belonging to Akkineni Venkayya, bounded on the north by S. No. 147-3 part, west by S. No. 147-1 part; south by S. No. 147- part, west by S. No. 153 part	0·04
(17) Zamindari, dry, kapai wet, S. No. 147 7 part, belonging to Kakkera Pitchayya, bounded on the north by S. No. 147 6 part; east by S. No. 147 7 part, south by S. No. 148-1 part; west by S. No. 153 part	0·07
(18) Zamindari, dry, kapai wet, S. No. 148-1 part, paiku dar Sheik Ibrahim having died his son Abdul Sattar being minor mother and guardian Sahibjanbi, inhabitant Achhanta Lanka Ramudu, bounded on the north by S. No. 147 7 part, east by S. No. 148-1 part; south by S. No. 148-4 part; west by S. No. 153 part	0·05
(19) Zamindari, dry, kapai wet, S. No. 148-1 part, belonging to Akkineni Subbamma, bounded on the north by S. No. 148-1 part, east by S. No. 148-1 part; south by S. No. 150 part, west by S. No. 153 part	0·06
(20) Zamindari, dry, kapai wet, S. No. 150 part, belonging to Rummar Venkatarlakkam, Bhadrama Sabbayudu, Bhadrama Kanamayya, Munagala Ankiyya, Parupudi Pedayya, Peyyidimadi Venkatarlakkam, Vallaru Nagamma and Kandiru Subbayya, to Raja Rammadevaru Nagamma Nayudu Bahadur, Zamindar of North West Vallur Estate, tenancy of Sri Venugopalaswami Varu, bounded on the north by S. No. 148-1 part; east by S. No. 150 part; south by S. No. 150 part, west by S. No. 152 part	0·05
(21) Zamindari, dry, kapai wet, S. No. 150 part, belonging to Sri Raja Rammadevaru Nagamma Nayudu Bahadur Zamindar Garu, bounded on the north by S. No. 148 part, east and south by S. No. 150 part, west by S. No. 151 part and 152 part	0·04
(22) Zamindari, dry, kapai wet, S. No. 150 part, belonging to Sri Raja Rammadevaru Nagamma Nayudu Bahadur Zamindar Garu, bounded on the north and east by S. No. 150 part; south by S. No. 151 part, west by S. No. 151 part	0·04
Total ..	1·13

NOTE.—Malayandar for Items (1) to (22) Sri Raja Rammadevaru Nagamma Nayudu Bahadur, Zamindar of North West Vallur Estate.

Fort St. George, July 12, 1933.

Under section 6 of the Land Acquisition Act, the Governor in Council hereby declares that the land specified below and measuring 0·04 of an acre, be the same a little more or less, is needed for a public purpose, to wit, for a field channel of the Canal System, Cauvery-Mettur Project, and, under sections 3 and 7 of the same Act, the Special Deputy Collector No. III, Mannargudi, is appointed to perform the functions of a Collector under the Act and directed to take order for the acquisition of the said land. Under sub-section (1) of section 17 of the Act, the Governor in Council further directs that the possession of the said land may be taken at the expiry of fifteen days from the date of the publication of the notice mentioned in section 9 (1) of the Act. A plan of the land is kept in the office of the Special Deputy Collector No. III, Mannargudi, and may be inspected at any time during office hours.

Tanjore district, Pattukkottai taluk,
No. 25. Veppanadulam village.

	Acre.
Kpatwari, dry, T.S. No. 48 A 1 & 2, belonging to (1) Muruguya Tevar bounded on the north by No. 77-13, 12 & 14; east by No. 48 A 1 & 2; south by No. 48 A-1 B; west by No. 49 B-2	0·04

Fort St. George, July 14, 1933.

Whereas it appears to the Government that the lands specified below are needed for a public purpose, to wit, for a drainage channel in connexion with the Cauvery-Mettur Project, notice to that effect is hereby given to

all whom it may concern in accordance with the provisions of section 4 (1) of the Land Acquisition Act I of 1894, as amended by the Land Acquisition Amendment Act XXXVIII of 1923, and the Governor in Council hereby authorises the Special Deputy Collector for Nos. V, Tanjore, his staff and workmen to exercise the powers conferred by section 9 (2) of the Act. Under sub-section (4) of section 17 of the Act, the Governor in Council directs that in view of the urgency of the case, the provisions of section 5-A of the Act shall not apply to this case.

Tanjore district, Pattukkottai taluk,
No. 34. Nambiyayal village

	Approximate extent. Acs.
Government wet, T.S. No. 182-10 B-1, belonging to 309. M. Kathaya Gone, managing member bounded on the North by T.S. No. 182-10 B-1, east by T.S. No. 182-9 B-2, south by T.S. No. the west by T.S. No. 182-9 A	0·05
Government wet, T.S. No. 182-9 B belonging to 310 Venkatasubam Pudiyath, bounded on the north by T.S. No. 182-11 B-2, east by T.S. No. 182-9 B-2, south by T.S. No. 182-10 B-1 west by T.S. No. 182-10 A	0·05
Government wet, T.S. No. 182-11 B-1 belonging to 140. A. Muthuswami Chettiyar, managing Muthukkaruppa Kone and Muthuswami Pillai, bounded on the north by T.S. No. 182-11 B-2 east by T.S. No. 182-11 A south by T.S. No. 182-10 B-1 west by T.S. No. 182-11 A	0·05
Government wet, T.S. No. 182-4 A-2, belonging to B Subbiahaya Kone, bounded on the north by T.S. No. 181-1, A-2 & 4 B east by T.S. No. 181-4 B, south by T.S. No. 182-10 B-2 west by T.S. No. 182-4 A-1	0·05
Government, wet T.S. No. 181-1 A-2, belonging to 308 P. Chinnappa Pillai, bounded on the north by T.S. No. 156 B-5 A-2 east by T.S. No. 182-4 B, south by T.S. No. 181-1 A-3 west by T.S. No. 181-1 A-1	0·05
Government wet T.S. No. 156 B-5 A-2, belonging to 307. Sivagnani Kone, manager of mire, mariyaran Virappa Chetti, bounded on the north by T.S. No. 156 B-3 A-2; east by T.S. No. 156 B-5 B south by T.S. No. 181-1 A-3, west by T.S. No. 156 B-5 A-1	0·01
Government wet, T.S. No. 156 B-5 A-2, belonging to 309. Syed Ibrahim Sahib and P. Chinnappa Pillai, mariyaran Syed Abdul Kader Sahib, bounded on the north by T.S. No. 156 B-3 A-2 east by T.S. No. 156 B-5 B, south by T.S. No. 156 B-5 A-2 west by T.S. No. 156 B-5 A-1	0·05
Government wet, T.S. No. 101 B-1 A-2, belonging to P. Sivagnani Kone, bounded on the north by T.S. No. 101 B-1; east by T.S. No. 101 B-1 B; south by T.S. No. 156 B-3 A-2 west by T.S. No. 101 B-1 A-2	0·07
Government wet, T.S. No. 156-9 A-2, belonging to 306. A. Ekapa Kone, Subbiah Chetti Kone and Muthuvarna Kone, mariyagars Muthuvappa Chetti and Ponnuswami Chetti, bounded on the north by T.S. No. 156-3 B east by T.S. No. 156-9 B, south by T.S. No. 181-B, west by T.S. No. 156-9 A-1	0·05
Government, wet, T.S. No. 156-5 B, belonging to 332. V. Subramania, bounded on the north by T.S. No. 156-2 B, east by T.S. No. 156-3 C, south by T.S. No. 156-6 A-2, west by T.S. No. 156-3 A	0·07
Government wet, T.S. No. 156-2 B, belonging to 331. D. Muthuswami Veyar, bounded on the north by R. S. No. 350-6 and T.S. No. 156-1 A, east by T.S. No. 156-3 C south by T.S. No. 156-6 C & 5 B; west by T.S. No. 156-5 A	0·07
Government, dry T.S. No. 156-17 A-2 belonging to 330. Varianna Kuttuvarnar, bounded on the north by T.S. No. 156-11 A-1 & 2 A-2, east by T.S. No. 156-17 B, south by T.S. No. 156-12 B and 156-2, west by T.S. No. 156-11 A-1	0·12
Government, dry T.S. No. 156-5 A-2 belonging to 101, Aarul Gnanolivan, bounded on the north by T.S. No. 156-5 A-1 & 5 B east by T.S. No. 156-5 B, south by T.S. No. 156-5 A-2 & 11 A-2, west by T.S. No. 156-5 A-1	0·09
Government, dry, T.S. No. 156-1 A-2, belonging to 466. P. Rathinasami Kudumbaram and P. Ramaswami Kudumbaram, Rappal Kudumbaram and Vayyapuri Kudumbaram, minors represented by mother and guardian Muthukkumarammal, bounded on the north by T.S. No. 156-1 A-1, east by T.S. No. 156-1 A-2, south by T.S. No. 156-1 B & 5 A-2 west by T.S. No. 156-1 A	0·12
Government, dry, T.S. No. 156-5 A-2 belonging to 331. P. Ramasamia Kudumbaram, bounded on the north by T.S. No. 156-3 A-1, east by T.S. No. 156-4 A-2; south by T.S. No. 156-7 B; west by T.S. No. 156-1 A-2	0·05
Government, dry, T.S. No. 156-4 A-2, belonging to 330. Peppa Kudumbaram and Vayyapuri Kudumbaram as represented by mother and guardian Muthukkumarammal, bounded on the north by T.S. No. 156-4 A-1, east by T.S. No. 156-4 A-2, south by T.S. No. 156-4 B, west by T.S. No. 156-2 B-2	0·01
Government, dry, T.S. No. 156-3 A-2, belonging to 329. P. Rathinasami Kudumbaram, Rajagopalamudaliar, bounded on the north by T.S. No. 156-1 A-1, east by T.S. No. 156-1 A-2, south by T.S. No. 156-3 B, west by T.S. No. 156-1 A-2	0·01
Government, dry, T.S. No. 156-7 A-2, belonging to 83. Ayyava Kudumbaram and 82 Sami Gurukkal, Mirasdars, bounded on the north by T.S. No. 156-7 A-1, east by T.S. No. 156-2 A-1; south by T.S. No. 156-7 B; west by T.S. No. 156-5 A-2	0·09
Government, dry T.S. No. 156-2 A-2, belonging to 328. Sivagnani Pillai and Periyan Chetti Karan Kudai, bounded on the north by T.S. No. 156-1 A-2, east and south by T.S. No. 156-2 B; west by T.S. No. 156-5 A-1	0·0001
Government, dry, T.S. No. 156-1 A-2, belonging to 326. P. Muthuswami Tevar and K. S. Krishnaya Mudaliyar, bounded on the north by T.S. No. 151-1, east by T.S. No. 156-1 B, south by T.S. No. 156-2 A-2, west by T.S. No. 156-1 A-1	0·05
Government, dry, T.S. No. 156-1, belonging to 304 S. Ramaswami Ayyangar bounded on the north and east by T.S. No. 156-2, south by Poramboke runnir, west by R.S No. 346	0·05
Total ..	1·1·1

Fort St George, July 15, 1933.

Whereas it appears to the Government that the lands specified below are needed for a public purpose, to wit, for field channels of the Grand Anicut System of the Cauvery-Mettur Project, notice to that effect is hereby given to all whom it may concern in accordance with the provisions of section 4 (1) of the Land Acquisition Act I of 1894 as amended by the Land Acquisition Amendment Act XXXVIII of 1923; and the Governor in Council hereby authorises the Special Deputy Collector No. VIII, Tanjore, his staff and workmen to exercise the powers conferred by section 9 (2) of the Act. Under sub-section (4) of section 17 of the Act, the Governor in Council directs that in view of the urgency of the case the provisions of section 5-A of the Act shall not apply to this case.

Tanjore district, Pattukkottai taluk,
No. 100. Zamin Valavayapuram village.

	Approximate extent. Acs.
Channel No. 1.	
Inam, dry, porai punjai T.S. No. 1-4 Iruvarumdar T.D. No. 853 Sri Palani Subrahmanyaswami Manyam, trustee Rao Bahadur P. S. Rajappa Ayangal bounded on the north by Avudaiadia Vijayapuram, east by No. 3; south by No. 5, west by No. 1-B	0·05
Channel No. 2.	
Inam, wet, varisai punjai, T.S. No. 6-1 Iruvarumdar T.D. No. 853 Sri Palani Subrahmanyaswami Manyam, trustee Rao Bahadur P. S. Rajappa Ayangal bounded on the north by No. 5; east by Nammali, south by No. 6-2, west by No. 3	0·15
Channel No. 3.	
Zamin, dry, kuppa punjai, T.S. No. 10-2, muhuvarumdar and kudivarumdar Rao Bahadur P. S. Rajappa Ayangal bounded on the north by No. 10-1, east by Nammali, south by No. 10-3; west by No. 11	0·14
Channel No. 4.	
Inam, dry, nanjai punjai, T.S. No. 29-B, Iruvarumdar T.D. No. 834 Rao Bahadur P. S. Rajappa Ayangal, bounded on the north and east by No. 12; south by No. 31 B, west by No. 30 & 3	0·01
Inam dry, kottai Thisai, T.S. No. 21-5, Iruvarumdar T.D. No. 14. Rao Bahadur P. S. Rajappa Ayangal, bounded on the north by No. 21-4 B east by No. 11, south by No. 21-3 B, west by No. 21 B	0·09
Inam, dry, nanjai punjai, T.S. No. 22-1 B, Iruvarumdar T.D. No 100 Rao Bahadur P. S Rajappa Ayangal, bounded on the north by No. 21-5; east by No. 22-1 C; south by No. 22-3 B, west by No. 22-1 A	0·13
Zamin, dry, nanjai punjai, T.S. No. 23-2 B, muhuvarumdar and kudivarumdar Rao Bahadur P. S. Rajappa Ayangal, bounded on the north by No. 23-2 D, east by No. 23-2 C; south by No. 23-3 B west by No. 23-2 A	0·03
Zamin, dry, nanjai punjai, T.S. No. 33-1 B, Muhuvarumdar and kudivarumdar Rao Bahadur P. S. Rajappa Ayangal, bounded on the north by No. 33-2 A part 33-2 B, and Nammali; east by Nammali; south by Nos. 34-4 B and 38-2 A, west by No. 33-1 A	0·17
Zamin, dry, kilkuli punjai, T.S. No. 34-4 B, muhuvarumdar and kudivarumdar Rao Bahadur P. S. Rajappa Ayangal, bounded on the north by No. 33-2 B, east by Nammali; south by No. 34-2 B, west by No. 31-4 A	0·04
Zamin, dry, kilkuli punjai, T.S. No. 34-5 D, muhuvarumdar and kudivarumdar Rao Bahadur P. S. Raj Ram Ayangal, bounded on the north by No. 34-2 B, east and south by Nammali; west by No. 31-4 A	0·08
Total ..	0·56
Channel No. 5.	
Inam, dry, kuppa punjai, T.S. No. 21-2, Iruvarumdar T.D. No. 834 Rao Bahadur P. S. Rajappa Ayangal, bounded on the north by No. 20-3; east and south by No. 21-3, west by No. 20-B	0·05
Inam, dry, nanjai punjai, T.S. No. 22-4 B Iruvarumdar T.D. No. 100. Rao Bahadur P. S. Rajappa Ayangal, bounded on the north by Avudaiadia Vijayapuram, east by No. 21-5 & 7, south by No. 20-1 B, west by No. 22-5 A	0·05
Zamin, dry, nanjai punjai, T.S. No. 23-3 B, muhuvarumdar Rao Bahadur P. S. Rajappa Ayangal, kudivarumdar C. Govinda Arthilingam, bounded on the north by No. 23-3 B, east by No. 23-3, south by No. 23-4 B; west by No. 23-2 A	0·03
Zamin, dry, nanjai punjai, T.S. No. 23-1 B, muhuvarumdar Rao Bahadur P. S. Rajappa Ayangal kudivarumdar R. Balasubramaniam Chetti, minor Rangapalam, Gyanalam, Rajammanath Ammalnachiar and Chinnappayan alias Jayagopalan by mother and guardian K. V. Ramanachiar in Chetti, bounded on the north by No. 23-2 B, east by No. 23-3, south by No. 23-3 B, west by No. 23-1 A	0·04
Zamin, dry, arugaruvai punjai, T.S. No. 33-2 B, muhuvarumdar Rao Bahadur P. S. Rajappa Ayangal, kudivarumdar V. Ramdas Arthilingam, bounded on the north by No. 33-1 B, east by No. 33, south by No. 33-3 B, west by No. 34-2 A	0·05
Inam, dry, arugaruvai punjai, T.S. No. 33-3 B, Iruvarumdar T.D. No. 469. Rao Bahadur P. S Rajappa Ayangal, bounded on the north by No. 33-2 B, east by No. 29, south by No. 33-2 B, west by No. 33-1 A	0·05

		Acs.
Inam, dry, transferred patnlal. T.S. No. 91 I B. Irrigation channel T.S. No. 109. Bdy. Shrubs: P. S. Kalappa Ayyanal, bounded on the north by No. 30-3 B ; east by No. 32 ; south by Arudaimalla Vijayaperumal ; west by No. 31-1 A.		0·14
	Total ...	0·43
	Grand total ..	1·80

Fort St. George, July 10, 1933.

Under section 6 of the Land Acquisition Act, the Governor in Council hereby declares that the land specified below and measuring 0·30 of an acre, is the same a little more or less, is needed for a public purpose, to wit, for the field channel of the Cauvery-Mettur Project; and, under sections 3 and 7 of the same Act, the Special Deputy Collector No I, Mannargudi, is appointed to perform the functions of a Collector under the Act and directed to take order for the acquisition of the said land. A plan of the land is kept in the office of the Special Deputy Collector No I, Mannargudi, and may be inspected at any time during office hours.

Tanjore district, Pattukkottai taluk,
Inam Elangadu second hist village.

	Acs.
Inam, poramboke, Kulasekharam col, S. No. 373-1, manavarigadikal as mentioned below bounded on the south by No. 372 and 374, Karuppakudu road by No. 370-1 ; north by No. 379-2 , west by No. 128 ..	0·31
Ditto poramboke, Kadiyan No. 1am, S. No. 170-3 manavarigadikal as mentioned below bounded on the north by No. 116-3 A, east by No. 177-1 B ; south by No. 146, Kumarkudi , west by No. 124-3 B	0·13
Total ..	0·39

List of manavarigadikars.

1 K. Venkatarama Ayyar	25 Sakkara Tevar.
2 T. V. Rm. Alamma Ayyar	26 Muthia Tevar
3 T. Krishnamma Ayyar.	27 Ponnambal.
4 K. Krishnaswami Ayyar	28 Swam Tevar.
5 Thiruvanaikka Vandachariar and sister Ramanujachari granddaughter maternal Andalmaruval	29 Sivarathi.
6 S. Seshadrichariar.	30 Muthia Tevar.
7 S. Sesha Ayyar.	31 Sivara Tevar
8 K. K. Ramakrishna Ayyar.	32 Ponnuswami Tevar
9 K. Sankara Ammal.	33 Kattaperumal Tevar.
10 S Appaswami Ayyaswami.	34 Sivasami Tevar.
11 Thiruvenkatathayyangar.	35 Govinda Tevar.
12 T. Subbiramaya Ayyar	36 Pakiri Servai.
13 K. S. Sundaram Ayyar	37 Kumaraiyan Servai.
14 M. Ar. Venkatachari	38 Kumaran Pariyari.
15 Amirthammal	39 Vellian Pariyari.
16 Mallan Muthusamy.	40 Chi. Vinan Pariyari.
17 Rajagopala Tevar	41 Chi. Vinan Pariyari.
18 Kannaiya Tevar.	42 Marmian Pariyari
19 Vinaya Tevar	43 Sinnayyan Pariyari.
20 Pichai Tevar.	44 Ivichan Pariyari.
21 Ponnuswami Tevar.	45 Vellian Pariyari.
22 Rajaya Tevar.	46 Kalyan Pillai.
23 Kanni Tevar	47 Ar. Hasan Khan.
24 Narayana Tevar.	48 Chinnammal
	49 K. Sethappa Ayyar.

Government claimants.

1 R. Periyawami Ambalagaran. | 2 Sellathurai Tevar.

Fort St. George, July 14, 1933.

Whereas it appears to the Government that the land specified below is needed for a public purpose, to wit, for the field channel of the Cauvery Mettur Project, notice to that effect is hereby given to all whom it may concern in accordance with the provisions of section 4 (1) of the Land Acquisition Act I of 1894 as amended by the Land Acquisition Amendment Act XXXVIII of 1923; and, the Governor in Council hereby authorises the Special Deputy Collector No. I, Mannargudi, to perform the functions of a Collector under section 5-A of the Act. Under section 3 (c) of the same Act, the Governor in Council appoints the Special Deputy Collector No. I, Mannargudi, to perform the functions of a Collector under section 5-A of the Act.

Tanjore district, Pattukkottai taluk,
Inam Andanai village.

	Appraisemate entered, Acs.
Land land with poramboke Ambarapalai, S. No. 197-3 A, belonging to Vilak Board, Pattukkottai, by Presidency C. A. ... Management Trust, bounded on the north by No. 196-1 A ; east by No. 196-3 B, south by No. 197-2 A, west by No. 178	0·30

ACQUISITION OF TREES.

Fort St. George, July 18, 1933.

Whereas it appears to the Government that the trees specified below are needed for a public purpose, to wit, for the field channel of the Cauvery Mettur Project, notice to that effect is hereby given to all whom it may concern in accordance with the provisions of section 4 (1) of the Land Acquisition Act I of 1894, as amended by the Land Acquisition Amendment Act XXXVIII of 1923; and, the Governor in Council hereby authorises the Special Deputy Collector No I, Mannargudi, his staff and workmen to exercise the powers conferred by section 4 (2) of the Act. Under section 3 (c) of the same Act, the Governor in Council appoints the Special Deputy Collector No. I, Mannargudi, to perform the functions of a Collector under section 5-A of the Act.

Tanjore district, Pattukkottai taluk,
Perialottai village.

Government, dry, waste, S. No. 206 B-3, belonging to Mr. late patadar Mankka Kandar bounded on the north by No. 206 B-3 , east by No. 206 B-4 ; south by No. 205 B-7 ; west by No. 201 .. .. 2 cocoanut trees only.

N GOPALASWAMI,
Secretary to Government.

PAPERS PLACED AT THE DISPOSAL OF THE PUBLIC.

DURING 18TH AND 25TH JULY 1933.

ADMINISTRATION REPORT—1931-32—Anantapur District Board—Review—
G.O. No. 2012, L. & M., 23rd May 1933. [1 d.]

IRRIGATION—CONSTRUCTION] BUNDAR ESTABLISHMENT—Irrigation Code Act XII of 1865—Issue of permits—Rules published.
G.O. No. 1158 Revenue, 3rd July 1933. [4 d.]

REPORT ON PUBLIC INSTRUCTION—Quinquennium ending 31st March 1932—Reviewed.
G.O. No. 1383, Education, 3rd July 1933.

[N.B.—*Copies of any of the foregoing papers can be obtained on payment of the price noted in brackets against each on application to the Superintendent Government Branch Press, Mount Road, Madras.*]

C. F. BRACKENBURY,
Acting Chief Secretary.

MADRAS: PRINTED AND PUBLISHED BY THE SUPERINTENDENT, GOVERNMENT PRESS.

Reg. No. 1-M.

ഫോർട്ട് സെൻറ് ജോർജ് ഗസറ്റ്

I-ാം ഭാഗത്തോടുചേർന്ന സപ്ലിമെൻറ്

SUPPLEMENT TO PART I OF THE FORT ST. GEORGE GAZETTE.

JULY 25, 1933.

നമ്പർ 29.] ഞായറാഴ്ച, ഫെബ്രുവരി മാസം, 1933 ശ്രാവണം 26-ാം തീയതി. [Price, 6 ps.

ഗവർമെണ്ട് പരസ്യങ്ങളുടെ മലയാള തർജ്ജമ.

Malayalam Translation of Notifications by Government.

ഡെവലപ്പ്മെൻറ് ഡിപ്പാർട്ട്മെൻറ്

പരസ്യം.

ഫോർട്ട് സെൻറ് ജോർജ്, 1933 ശ്രാവണം 26-ാം തീയതി.
[ജി. ഒ. നമ്പർ 189, ഡെവലപ്പ്മെൻറ്.]

നമ്പർ 253.—(1932 ലെ 13-ാം ആക്ടായ) 1932 ലെ ചെല്ലാനായ വ്യവസായ (സംരക്ഷണം) ആക്ട് 6-ാം വകുപ്പിലെ (1)-ാം (2)-ാം ഉപവകുപ്പുകളാൽ നല്കപ്പെട്ട അധികാരങ്ങൾകൊണ്ടും, അനുവാദമാരോട് ആലോചിച്ച ശേഷവും ഗവർണർ, കരിമ്പു വില്ലുണ്ടാക്കുന്നതിനുള്ള അറിവിനായി മദിരാശി സംസ്ഥാനത്തിലെ കരിമ്പു വേലശാലകളുടെ വാർഷികപരിശോധന അതിനെ ചുമതലപ്പെടുത്തിക്കൊണ്ടോ അല്ലെങ്കിൽ അറിയിപ്പുകളെ സംബന്ധിച്ച് താഴെ കാണുന്ന ചട്ടങ്ങൾ ഉണ്ടാക്കിയിരിക്കുന്നു:—

ചട്ടങ്ങൾ.

1. ഈ ചട്ടങ്ങൾക്ക 1933 ലെ മദിരാശി പഞ്ചസാര വ്യവസായ (സംരക്ഷണം) ചട്ടങ്ങൾ എന്നു പേർ പറയാവുന്നതാകുന്നു.

2. (1) എതൊരു പഞ്ചസാര വേലശാലയുടെയും ഉടമസ്ഥൻ, ആ വേലശാലയിൽ കരിമ്പു എന്തു വിലക്കാണ് വാങ്ങുന്നതു എന്നതു ആ വില എങ്ങിനെയാണ് നിശ്ചയിച്ചതു എന്നതു വിവരപ്പെടുത്തിക്കൊണ്ട് ഒരു ചട്ടത്തിനുശേഷം വരുന്ന മാതിരിയിൽ ആ വേലശാല കിടക്കുന്ന പ്രദേശത്തിൽ നടപ്പുള്ള നാട്ടുഭാഷയിലൊ നാട്ടുഭാഷകളിലൊ ഒരു നോട്ടീസു ആ വേലശാലയുടെ പ്രധാന വാതിലിന്മേലൊ അതിനെ എല്ലാവരും കാണുന്ന മറ്റു സ്ഥലത്തു പതിക്കുകയൊ പതിപ്പിക്കുകയൊ ചെയ്യണം.

(2) മേപ്പടി നോട്ടീസു നാട്ടുഭാഷയിലാകയും, കരിമ്പിന്റെ വിലയിലൊ വിലനിശ്ചയിക്കുന്ന മാതിരിയിലൊ ഉണ്ടാകുന്ന ചില്ലറ വ്യത്യാസങ്ങളും ആ നോട്ടീസിൽ ചേർക്കയും വേണം.

3. ആ നോട്ടീസിൽ പ്രസ്താവനയുടെപ്രകാരമുള്ള ഒരു മനം (82.3 നാഴിക) കരിമ്പിനു വില എങ്ങനെയും, ആ വേലശാലയിൽ ഉപയോഗിക്കുന്ന മനം പ്രസ്താവനയുടെപ്രകാരമുള്ള മനത്തിലേക്കു എങ്ങിനെ ഉപയോഗിക്കുന്ന മനം പ്രസ്താവനയുടെപ്രകാരമുള്ള മനം തമ്മിലുള്ള സംബന്ധം എങ്ങനെയും ആ നോട്ടീസിൽ വിവരിക്കണം.

4. 2-ം ഖണ്ഡത്തിലെയും 3-ാം ഖണ്ഡത്തിലെയും നിബന്ധനകൾ ലംഘിക്കുന്ന വല്ല പരിഷയും വേലാശാലയുടെയും ഉദ്യോഗസ്ഥൻ അറ്റാച്ചു ചെയ്കയോ തടയുകയോ ചെയ്യുന്നതിനു അധികാരമുള്ളവനാകുന്നു.

മാതിരി.

(3-ാം ഖണ്ഡം നോക്കുക.)

ഈ വേലശാലയിൽ കടിനു എന്നു വിലക്കാണ്

വാങ്ങുന്നതു	എന്നതിനപ്പുറമിയ	നോട്ടിസ്.

1-ാം വേലശാലയിൽ കടിനു വാങ്ങുന്നതിനെ 82 3 നമ്പർ ആക്ടുള്ള പ്രകാരം മന്ദി സ്സ്.....ആണ് ആകുന്നു. (ഒരു വേലശാലയിൽ ഉപയോഗിക്കുന്ന മന്ദ്, പ്രകാരമുള്ള മന്ദിനെ ഇതു കുറിക്കുന്നു.)

2. മല്ലുനൂലിന്റെ വിലയിൽ കയറ്റുമതിക്കും ഉൾനാടുകളിലേക്കുള്ള സ്ഥലം കയറ്റിക്കൊണ്ടുപോകുന്നതിനും ചെലവുകളും ഉൾപ്പെടും.

(വില എങ്ങിനെയാണ് നിശ്ചയിപ്പാൻ എന്നു കാണിക്കുന്ന വിവരങ്ങൾ ഇവിടെ ചേർക്കുക).

(ഒപ്പുകളുടെ മാതൃകകൾ,
ഉദ്യോഗസ്ഥരെ കൂടി.)

സി. എ. ഹെൻട്രിസൺ,
ഗവർമെന്റ് സെക്രട്ടറി.

(A true translation)
P. V. KURUVILA,
Malayalam Translator to Government.

MADRAS: PRINTED AND PUBLISHED BY THE SUPERINTENDENT, GOVERNMENT PRESS.

Reg. No. 1—M.

THE FORT ST. GEORGE GAZETTE

Published by Authority.

No. 29] MADRAS, TUESDAY EVENING, JULY 25, 1933. [PRICE, 1 *a.* 6 *p.*

Part I-A.—Local Self-Government.

CONTENTS.

	Page
LOCAL SELF-GOVERNMENT DEPARTMENT	273
NOTIFICATIONS BY THE DIRECTOR OF MUNICIPAL ADMINISTRATION AND LOCAL BOARDS	282
NOTIFICATIONS BY LOCAL ADMINISTRATION	282

SUPPLEMENT:
Pilgrim Regulations in force outside the City of Madras—Tamil, Telugu and Malayalam.

LOCAL SELF-GOVERNMENT DEPARTMENT.

LEAVE.

Fort St. George, July 26, 1933.

No. 791.—In modification of G O R No. 78, P.H., dated the 28th April 1932, M.R.Ry O. Rama Kamath Avargal, M.B.C.M., leave on medical certificate for one year consisting of leave on average pay for eight months and leave on half average pay for four months with effect from the 22nd April 1932 forenoon.

EXTENSION OF LEAVE.

No. 792.—In modification of G O R. No. 151, P.H., dated the 8th July 1933, Rao Bahadur Dr M. Kesava Pai, M.A., M.B., C.M.G., an extension of leave on medical certificate for one month consisting of leave on average pay for six days and leave on half average pay for twenty-four days with effect from the 24th June 1933.

APPOINTMENTS.

No. 793.—The Government are pleased to appoint the following persons to be members of the Madras Medical Service (General Branch) as Assistant Surgeons in the Menial section with effect from the date noted against their names:—

M.K.Ry. R. K. Kerala Varma Thampan Avargal, M.A., M.B.B.S.—10th May 1933.
M.R.Ry. C. K. Prasada Rao Avargal, M.B.B.S.—1st July 1933.

No. 794.—The Government are pleased to appoint M.R.Ry. K. Raghavendra Rai Avargal, M.B.B.S., as Honorary Assistant Surgeon in the Government Headquarters Hospital, Mangalore.

No. 795.—M.R.Ry. N. Vijayaghavan Avargal, M.B.B.S., B.A. (Oxon.), on return from leave, to be Municipal Health Officer, Cocanada, with effect from the date of taking charge.

No. 796.—M.R.Ry. N. Swaminathan Avargal L.M. & S. to be Reserve Health Officer, Karur, with effect from the date of taking charge.

No. 797.—M.R.Ry. A. Thirumalish Avargal, L.R.C.P. & S., D.P.H., to be Assistant Director of Public Health (Vaccination), Madras, with effect from the 6th July 1933.

No. 798.—M.R.Ry. R. M. Mathew Avargal, M.B.B.S., D.P.C., D.T.M. & H., D.P.H., M.R.C.P., to be Rural Sanitation and Propaganda Officer, Madras, with effect from the 6th July 1933.

No. 799.—M.R.Ry. K. C. Kutty Ettan Raja Avargal, L.M.S., L.R.C.P. & S., D.P.H., D.T.M. & H., to be Reserve Health Officer, Madras, with effect from the 6th July 1933.

No. 800.—M.R.Ry. K. Sankaran Avargal, M.B.B.S., D.P.H. (Cal.) to be District Health Officer, Bellary, with effect from the 6th July 1933.

S. G. SENGODAIYAN,
Deputy Secretary to Government.

No. 801.—The Government are pleased to appoint Mr. A. W. Hutton as a Member of the Road Board.

No. 802.—Under sub-section (2) of section 11 of the Madras Hindu Religious Endowments Act, 1925 (Act II of 1927), the Government are pleased to appoint M.R.Ry. Rao Bahadur D. Kesharaurty Nayudu Garu, Vakil, Cocanada, as a Commissioner of the Hindu Religious Endowments Board.

E. CONRAN SMITH,
Secretary to Government.

NOTIFICATIONS.

Fort St. George, July 17, 1933.
(G.O. Ms. No. 2847, L. & M.).

No. 803.—The following notification of the Government of India is republished :—

RAILWAY DEPARTMENT.
(RAILWAY BOARD.)

Simla, the 26th June 1933.

No. 3969-T.—In pursuance of sub-section (1) of section 135 of the Indian Railways Act, 1890 (IX of 1890), the Governor-General in Council is pleased to

declare that the administration of the South Indian Railway shall be liable to pay in and of the funds of the local authority set out in the first column of the schedule annexed hereto the tax specified in the second column thereof :—

SCHEDULE.

Local authority	Tax.
(1)	(2)
Karamadai Panchayat Board ..	House-tax.

K. NARAYANA AYYAR,
Assistant Secretary to Government.

Fort St. George, July 24, 1933
(G.O. Ms. No. 2053, L. & M.).

No. 901.—In G.O. No. 2412 (38-S), L. & M., dated 12th June 1933, the Government fixed the 31st July 1933 for the retirement of the existing members and for the coming into office of the newly elected members of the Bezwada, Nuzvid and Bandar Taluk Boards in the Kistna district. The division of these areas into circles and the preparation of electoral rolls have not yet been completed and it is not therefore possible to complete the elections to those taluk boards by the above date. In exercise of the power conferred by rule 8 (1) (b) of the Schedule to the Madras Local Boards (Amendment) Act, 1930, the Governor in Council accordingly postpones the date fixed in G.O. No. 2412 (38-S), L. & M., dated 12th June 1933, for the retirement of the existing members and for the coming into office of the newly elected members of the Bezwada, Nuzvid and Bandar Taluk Boards and fixes the 1st September 1933 as the date thereof.

Fort St. George, July 24, 1933
(G.O. Ms. No. 2060, L. & M.).

No. 905.—In exercise of the powers conferred by sub-section (1) of section 12 C of the Madras District Municipalities Act, 1920 (Madras Act V of 1920), the Governor acting with Ministers hereby notifies that a Commissioner shall be appointed to the case of the Nagapattam Municipality for the reasons that the unsatisfactory condition of the finances of the municipality calls for careful and expert handling and that the Municipal Council itself has passed a resolution in favour of the appointment.

Fort St. George, July 10, 1933
(G.O. Ms. 2753, L. & M.).

No. 906.—

The following draft of an amendment to the rule relating to the appointment of pandits or munshis, gymnastic instructors, sewing instructors and drawing masters as such separately in elementary schools under local boards / municipal councils published with Local Self-Government Department notification No. 3837, dated the 7th December 1932 at page 1139 of Part I-A of the *Fort St. George Gazette*, dated the 27th December 1932 which the Governor acting with Ministers proposes to make in exercise of the powers conferred by section 79 and sub-section (1) and clause (c) of sub section (2) of section 199 section (1) and clause (c) of sub-section (2) of section 303 of the Madras Local Boards Act, 1920 (Madras Act XIV of the Madras District Municipalities Act, 1920 (Madras of 1920) is hereby published as required, by clause Act V of 1920) (c) of section $\frac{300}{304}$ of the said Act, for general information. Notice is hereby given that the draft will be further proceeded with after six weeks from the date of publication of this notification and that any objection or suggestion which may be received with respect thereto before the expiry of the period aforesaid will be considered by the Governor acting with Ministers.

DRAFT AMENDMENT.

In the said rule, after the words 'shall be appointed' the words 'or retained' shall be inserted.

Fort St. George, July 17, 1933
(G.O. Ms. 2841, L. & M.).

No. 907.—In exercise of the powers conferred by clause (c) of sub-section (2) of section 73 of the Madras Local Boards Act, 1920 (Madras Act XIV of 1920), the Governor acting with the Ministers is hereby pleased to sanction the levy in the area of the Karaikal Panchayat Board, Tanjore district, during fasli 1343 of a tax on the occupiers of the vacant lands of the Agara Karaikal village at the rate of six pies per cent. of land in order to enable the board to meet half the cost of deepening the Omakkulam tank.

E. CONRAN SMITH,
Secretary to Government.

Fort St. George, July 13, 1933
(G.O. Ms. No. 1955, P.H.).

No. 908.—The Government sanction a further extension of time until 31st December 1933 for the preparation, publication and submission to Government by the Mangalore Municipal Council of the Fairway Town-Planning Scheme called for in G.O. No. 852 P.H., dated 14th February 1928, and of the Railway Road and Nand gudda Road Town-Planning Scheme called for in G.O. No. 1737, P.H., dated 11th July 1929.

Fort St. George, July 18, 1933
(G.O. Ms. 1960, P.H.).

No. 909.—In exercise of the powers conferred by clause (a) of section 76-A of the Madras District Municipalities Act, 1920 (Madras Act V of 1920), the Governor acting with Ministers is hereby pleased to take power to appoint the Health Officer in the case of the following municipalities, namely :—

(1) Adoni.	(16) Mannargudi.
(2) Bellary.	(17) Mantralayam.
(3) Bezwada.	(18) Nagarcoil.
(4) Bezwada.	(19) Nellore.
(5) Bodinayakanur.	(20) Nellore.
(6) Calicut.	(21) Ootacamund.
(7) Chittaurgam.	(22) Palghat.
(8) Chittaurgam.	(23) Palni.
(9) Coimbatore.	(24) Pollachi.
(10) Cuddapah.	(25) Proddatur.
(11) Cocanada.	(26) Rajahmundry.
(12) Cochin.	(27) Salem.
(13) Coimbatore.	(28) Salemgarh.
(14) Conjeeveram.	(29) Salur.
(15) Coonoor.	(30) Samalcota.
(16) Cuddalore.	(31) Sattur.
(17) Dindigul.	(32) Sattur.
(18) Ellore.	(33) Sirkali.
(19) Gooty.	(34) Srimushnam.
(20) Guntur.	(35) Srivilliputtur.
(21) Hindupur.	(36) Tadpatri.
(22) Kadiri.	(37) Tanjore.
(23) Kavali.	(38) Tellicherry.
(24) Kovvur.	(39) Tenkasi.
(25) Kumbakonam.	(40) Thiruvellore.
(26) Kurnool.	(41) Tindivanam.
(27) Madura.	(42) Tiruchendur.
(28) Mangalore.	(43) Tuticorin.
	(44) Vellore.
	(45) Vellore.
	(46) Vizianagram.
	(47) Vizianagram.
	(48) Vizagapatam.

No. 910.—In exercise of the powers conferred by clause (a) of section 73-A of the Madras Local Boards Act, 1920 (Madras Act XIV of 1920), the Governor acting with Ministers is hereby pleased to take power to appoint the District Health Officer in the case of all district boards.

Fort St. George, July 13, 1933
(G.O. Ms. No. 1973, P.H.).

No. 911.—In exercise of the powers conferred by section 2 of the Madras Registration of Births and Deaths Act III of 1899 the Government hereby direct that with effect from 1st September 1933, the provisions of the said Act be extended to the Alathur village of the Trichinopoly taluk in the Trichinopoly district.

Fort St. George, July 19, 1933
(G.O. Ms. No. 1976, P.H.).

No. 913.—In exercise of the powers conferred by section 2 of the Madras Registration of Births and Deaths Act III of 1899, the Government hereby direct that with effect from 1st September 1933, the provisions of the said Act be extended to the Mandis and Tammanapatnam group of villages in the Gudur taluk, Nellore district, mentioned below :—

Parent village.	Hamlets.
1 Mandi ..	1 Varagali 2 Ullavaripalem 3 Manigunta 4 Pungunturpalem 5 Cherukuvaripalem 6 Madagavadu
2 Tammanapatnam ..	1 Lingavaram 2 Doddakatava 3 Gummalabbe 4 Mandi 5 Lingavaram 6 Tangupalem 7 Zalarallapalem 8 Nadavadupalem 9 Ratipalavari Illa 10 Appuvaivari Illa

and to the village of Pedarikatla in the Pedili taluk, Nellore district.

Fort St. George, July 25, 1933.

No. 813.—In modification of Notification No. 785, published on page 264 of Part I-A of the *Fort St. George Gazette*, dated 18th July 1933, the following revised lists of plague-infected areas are published :—

A.—In the Madras Presidency.

Salem—Taluk—Hosur.
Coimbatore—Taluks—Kollegal and Gobichettipalayam.
Bellary—Taluks—Hadagalli, Harpanahalli and Kudligi.
Madura—Taluk—Periyakulam.

B.—Outside the Madras Presidency.

[Infected localities—Districts and States and Towns of 50,000 or more inhabitants.]

I. BOMBAY.

Districts—Belgaum, Dharwar, Kanara, Bijapur, Satara, Thana and Kaira.
States—Kolhapur and Deccan States.
Towns—Poona, Bombay and Karwar.

II. BURMA.

District—Thaton, Myaungmya and Toungoo.
Town—Rangoon.

III. MYSORE.

Districts—Mysore, Kadur, Shimoga, Chitaldrug, Tumkur, Bangalore and Hassan.
Town—Mysore.

IV. HYDERABAD STATE.

Districts—Atrafbaldah, Osmanabad, Medak, Gulbarga and Bidar.

V. CENTRAL PROVINCES.

Districts—Chhindwara and Mandla.
Town—Betul

VI. UNITED PROVINCES.

Districts—Saharanpur, Gorakpur, Etah, Azamgar, Gazipur, Muttra-Mahaban, Balha, Moradabad, Bijnor, Basti, Budaun and Shahjahanpur.

VII. PUNJAB.

Districts—Hoshiarpur, Simla, Gujrat and Gurdaspur.
Town—Gujrat.

VIII. COORG.

S. G. SENGODAIYAN,
Deputy Secretary to Government.

No. 814.—Under section 48 (1) of the Land Acquisition Act I of 1894, as amended by Act XXXVIII of 1923, the Government hereby withdraw from acquisition of the land T. S. No. 829-1 of Hindupur Municipality in respect of which notification under section 4 (1) of the Act was published at page 247 of Part I-A of the *Fort St. George Gazette*, dated 6th June 1933, as required for laying out a road.

No. 815.—Under section 48 (1) of the Land Acquisition Act I of 1894, as amended by Act XXXVIII of 1923, the Government hereby withdraw from the acquisition of the following lands in the village of Kutalu Kandalam, in the district of East Godavari, mentioned in the notification under section 9 published at page 329 of Part I-A of the *Fort St. George Gazette*, dated 13th June 1933, as required for formation of a road :—

	A.	CS.
Government, dry, No. 63-1 B, belonging to Ommadi Ramayya and Surabhayya Venkanna also called Venkayya.	0	02
Government, dry, No. 63-5 B belonging to Dommaraddi Maraiyya and Saramma	0	03
Inam, dry, No. 63-5 A, belonging to Dharmalingala Venkatarao and Bhaskarlingala Rajkumarao	0	00
Government, dry, No. 63-6 A, belonging to Odiala Janayya	0	01
Government, dry, No. 63-7 B, belonging to Lakka Bolli Venkayya	0	07
	Total ..	0	13

No. 816.—Under section 48 (1) of the Land Acquisition Act I of 1894, as amended by Act XXXVIII of 1923, the Government hereby withdraw from the acquisition of the undermentioned lands notified for acquisition under section 4 (1) of the said Act at pages 214 to 216 of Part I-A of the *Fort St. George Gazette*, dated 1st March 1932, as required for the formation of a District Board Road from Komatipalli to Gantharam in the village of Vadlayavalasa in Bobbili taluk, Vizagapatam district.

	A.	CS.
Zamindari, Sirasti dry, owner Zamindar of Bobbili, now given Mr. Rayee Sahib of Vizianagram, occupier Ramdas Jogi Nayudu, bounded on the north by portion of Kandala Jogi Nayudu's dry land, east by Kandala Jogi Nayudu's dry land, south by portion of Kandala Jogi Nayudu's dry land to be taken	0	01
Zamindari, Sirasti, dry, owner Zamindar of Bobbili, now given Mr. Rayee Sahib of Vizianagram, occupier Kandala Mitra Appala Narsulu, bounded on the north by portion of Kandala Lilla Appala Narsulu's dry land, east and south by cattle-track to Bhimavaddana dry of Pedamajji avaru, west by Kandala Jogi Nayudu's dry ..	0	05
Zamindari, Sirasti, dry, owner Zamindar of Bobbili, now given Mr. Rayee Sahib of Vizianagram, occupier Kandala Appadu, bounded on the north by portion of Kandala Appadu's dry land, east by Dasya Seppayya's dry land, south by avaru, west by portion of Kandala Appadu's, dry land	0	01
Zamindari, Sirasti dry, owner Zamindar of Bobbili, now given Mr. Rayee Sahib of Vizianagram, occupier Dasya Seppayya, bounded on the north by remain of Dasya Seppayya's dry land, east by Kandala Appi Nayudu's dry land, south by public path, west by Kandala Appadu's dry land	0	05
Zamindari, Sirasti dry, owner Zamindar of Bobbili, now given Mr. Rayee Sahib of Vizianagram, occupier Kandala Jogi Nayudu, bounded on the north by Kandala Jogi Nayudu's dry land, east and south by public path; west by Dasa Seppayya's dry land	0	15

ERRATA.

In the notification under section 4 (1) of the Land Acquisition Act, relating to the acquisition of land in Tuticorin village, Srivaikuntam taluk, for a pathway to the Public channel from Muthukrishnapuram Lane No. 2, published at page 151 of Part I-A of the *Fort St. George Gazette*, dated 23rd May 1933—

For "S. No. 77-12 B" the northern boundary of S. No. 76-12 B, read "S. No. 76-17 B."

For "0.04 links" the extent of land to be acquired, read "1,000 sq. links."

In the notification under section 4 (1) of the Land Acquisition Act I of 1894, as amended by the Land Acquisition Amendment Act XXXVIII of 1923, in respect of lands required for forming a road from Kottampatti to Uthirampatti-Periyur road in Vagurani, etc., villages, Tirumangalam taluk, Madura district, published at pages 1038 to 1041 of Part I-A of the *Fort St. George Gazette*, dated 15th November 1932—

Vagurani village.

Against S. No. 6-4 A, eastern boundary, *for* "No 6-5 B," read "No 6-4 B."

Maruthu village.

Against S. No. 76-2 A, *for* "Sinna Veliyan and Sinna Tevar," read "Sinna Veliyan Sinna Tevan."

Against S. No. 80-2 A, *for* "holding No. 3," read "No. 30-3 A holding No. 3."

Against S. No. 97-3 B, eastern boundary, *for* "No. 97-2 A" read "No 97-4 A."

Pasumpon, dry, No. 94-4 B (T. S. No. 930), read "Inam, No. 94-4 B (T. S. No. 930)."

Against S. No. 103-1 A, *for* "saleyar Tevar, Mayandi Tevar," read "saleyar Ogar, Mayandi Tevar."

For "Government, dry, same as for No. 116-2 B," read "Government, dry, S. No. 116-5 A, same as for No. 116-1 B."

Against S. No. 103-11 B, *for* "same as for No. 102-8 B," read "same as for No. 102-3 B."

Against S. No. 103-9 A, *for* "Ogar, or Muttu Tevar," read "Ogar, or Muttu Tevar."

Against S. No. 76-3 B, *for* "eastern boundary, No. 73-16 B4," read "eastern boundary, No. 76-16 B."

In the notification under section 4 (1) of the Land Acquisition Act, 1894, published at page 632 of Part I-A of the *Fort St. George Gazette*, dated 12th July 1932, regarding the acquisition of land for metal quarry at Aviyur village, Aruppukottai taluk, Ramnad district—

In the description of the western boundary of the land, *for* "S. No. 75-5," read "S. No. 95-5."

In the notification under section 4 (1) of the Land Acquisition Act I of 1894, published at pages 141 and 142 of Part I-A of the *Fort St. George Gazette*, dated 11th April 1933—

Against all the numbers notified for acquisition, *for* the name of the owner "Subbalakshmi Ammal, rep. Subbalakshmi Ammal minor (hereby) guardian of Santhanathan Chettiar."

In the notification published at page 916 of Part I-A of the *Fort St. George Gazette*, dated 20th September 1932, regarding the acquisition of lands for the formation of a

road from Seemperumbudur to meet the road from Idaiyanchalam to Adivarahalam, Nemeli taluk, Kanara district—

Gl *For Nos. 1 to 9*—'to the western boundary, *for* 'Kattara village,' *read* 'S. No. 112 A part.'

Add the following after item 6 *as* item 7 *and renumber* item 7 *as* item 8—

'Kamalapuri, dry, 0·8 ... Nos. 112 A part, bounded to the east by S. No. 1, bounded on the north, east and south by S.S. No. 112-A part, west by Kadiara village.'

In the notification under section 4 (1) of the Land Acquisition Act, 1 of 1894, as amended by Land Acquisition Amendment Act XXXVIII of 1923, published at pages 716 to 718 of Part I-A of the *Fort St. George Gazette*, dated 1st March 1932, in respect of the lands required for the formation of a district board road from Kumaripalli to Gorbhana on Bobbili taluk, Vizagapatam district—

Komatipalli Agraharam.

For 'S. No. 1,' *read* 'S. No. 1-2.'
For 'S. No. 2,' *read* 'S. No. 1-1.'
For 'S. No. 3,' *read* 'S. No. 1-3.'
For 'S. No. 4,' *read* 'S. No. 1-4.'
For 'S. No. 5,' *read* 'S. No. 2-3.'
For 'S. No. 6,' *read* 'S. No. 2-4.'
For '6 No. 7,' *read* 'S. No. 2-2.'
For '8. No. 8,' *read* 'S. No. 2-1.'
For 'S. No. 9,' *read* 'S. No. 2-5.'
For 'S. No. 10,' *read* 'S. No. 3-4 & 5.'
For 'S. No. 11' *read* 'S. No. 4-7.'
For 'S. No. 12,' *read* 'S. No. 4-5.'
For 'S. No. 13,' *read* 'S. No. 4-6.'

Vindavavai village.

For 'S. No. 1,' *read* 'S. No. 11-1.'
For 'S. No. 2,' *read* 'S. No. 11-2.'
For 'S. No. 3' *read* 'S. No. 11-4 & 5.'
For 'S. No. 4,' *read* 'S. No. 11-7.'
For 'S. No. 5,' *read* 'S. No. 11-8 & 9.'
For 'S. No. 6' *read* 'S. No. 12-3.'
For 'S. No. 12,' *read* 'S. No. 13-5.'
For 'S. No. 13,' *read* 'S. No. 13-4.'
For 'S. No. 14,' *read* 'S. No. 14-1.'
For 'S. No. 15,' *read* 'S. No. 14-4.'
For 'S. No. 16,' *read* 'S. No. 15-1.'
For 'S. No. 17,' *read* 'S. No. 15-4.'
For 'S. No. 18,' *read* 'S. No. 16-2.'

Gudium village.

For 'S. No. 1,' *read* 'S. No. 12-2.'
For 'S. No. 2' *read* 'S. No. 12-1.'
For 'S. No. 3,' *read* 'S. No. 12-3.'
For 'S. No. 4,' *read* 'S. No. 14-1.'
For 'S. No. 5,' *read* 'S. No. 14-2.'
For 'S. No. 6,' *read* 'S. No. 14-3.'
For 'S. No. 7,' *read* 'S. No. 15-4.'
For 'S. No. 8,' *read* 'S. No. 15-5.'
For 'S. No. 9,' *read* 'S. No. 16-2.'
For 'S. No. 10,' *read* 'S. No. 16-4.'
For 'S. No. 11,' *read* 'S. No. 16-7.'

Komatipalli Agraharam.

In plot No. 2—
For 'west by L.F. road,' *read* 'west by L.F. road and porje.'

In plot No. 3—
For 'north by Vaipeya Venkataraya's portion of wet land and porje' *read* 'south by Vaipeya Venkata Ramanayya's wet land and porje.'

In plot No. 4—
For 'north by dry waste of Vaipeya Venkataramanayya,' *read* 'south by dry field of Vaipeya Venkataramanayya.'
For 'south by portion of Vaipeya Venkata Ramanayya's dry waste,' *read* 'south by waste land of Vaipeya Venkataramanayya.'

In plot No. 10—
For 'east by B.N.Ry. land,' *read* 'east by B.N.Ry. land and dry waste of Addagudari Venkatachalam and others.'

In plot No. 13—
For 'bounded on the east by Ramabha Jogi Nayudu's dry land of Vindavavai,' *read* 'bounded on the east by Ramabha Appala Nayudu's dry land of Vindavavai.'

Vindavavai village.

In plot No. 2—
For 'Immigant, Jirayati, dry,' *read* 'municipal, Jirayati, dry, waste.'
For 'occupier Ramabha Jogi Nayudu,' *read* 'occupier Ramabha Appala Nayudu.'
For 'south by portion of Ramabha Jogi Nayudu's dry land,' *read* 'south by portion of Ramabha Appala Nayudu's dry land.'

In plot No. 3—
For 'municipal, Jirayati, dry,' *read* 'municipal purpose' Imam, dry.'
For 'east by portion of Gottimukkala Sitharamaraju's dry land and public path,' *read* 'public path.'

In plot No. 6—
For 'north by portion of Ramabha Appalaswami's waste land,' *read* 'north by portion of Ramabha Appalaswami's dry waste.'
For 'south by portion of Ramabha Appalaswami's waste,' *read* 'south by portion of Ramabha Appalaswami's dry waste.'

In plot No. 12—
For 'north by Ramabha Lakshmi Nayudu's dry land,' *read* 'north by Sobhanadri Thavudu's dry land.'
For 'east by path and Ramabha Jogi Nayudu's dry land,' *read* 'east by public path.'

In plot No. 15—
For the extent of '0·19,' *read* '0·36.'

In plot No. 16—
For 'south by portion of Gottimukkala Sitharamaraju's dry land,' *read* 'south by Gottimukkala Sitharamaraju's dry land and Ramabha Jogi Nayudu's dry land.'

In plot No. 17—
For 'west by seeku,' *read* 'west by Gottimukkala Sitharamaraju's dry land.'

Gatchkal village.

In plot No. 1—
For 'east by path and portion of Mudaka Ramayya's dry land,' *read* 'east by portion of Mudaka Ramayya's dry land.'

In plot No. 7—
For 'east by path and west land of Gunta Kannayya, Sowa Appadu and Chinna Reddi Chinna Appala Reddi,' *read* 'east by portion of waste land of Gunta Appala, etc.'

In plot No. 8—
For 'north by portion of waste land of Gunta Kannayya, etc.,' *read* 'north by path.'
For 'east, south and west by path' *read* 'east by portion of waste land of Gunta Kannayya, etc., south and west by path.'

In plot No. 9—
For 'south by portion of waste land of Chinna Reddi Chinna Appala Nayudu and others,' *read* 'south by portion of waste land of Chinna Reddi Chinna Appala Nayudu and others and path.'

In plot No. 13—
Omit the name of Dasia Suryanarayanaraju from the extent of the occup'n.
For 'east by path,' *read* 'east by Ekam Kunta.'

ACQUISITION OF LANDS.

No. 817.—Under section 6 of the Land Acquisition Act, 1894, the Government hereby declare that the land specified below and measuring 6,470 square feet, be the same a little more or less, is needed for a public purpose, to wit, for the construction of an elementary school for Ads-Dravidas; and, under sections 3 and 7, the Sub-Collector, Dindigul, is appointed to perform the functions of a Collector under the Act and directed to take order for the acquisition of the said land. A plan of the land is kept in the office of the Sub-Collector, Dindigul, and may be inspected at any time during office hours.

Madura district, Palni taluk, Palni town.

	Sq. ft.
Government, patta, private, T.S. No. 491, belonging to M. Ibn Shamsuddin and Habibmuthu, bounded on the north by T.S. No. 490; east by T.S. No. 488, south by T.S. No. 492; west by T.S. No. 495	2,655
Government, patta, private, T.S. No. 461, belonging to Rev. N. Samson, Simapia Vededi, Arumainay gam, David Deva Adirvatham, Arivudainam, Jeyamanikam and Israel, bounded on the north by T.S. No. 460, east by T.S. No. 456, south by T.S. Nos. 383 and 382, west by T.S. Nos. 434 and 461	4,005
Government, patta, private, T.S. No. 462, belonging to Rev. N. Samson, Simapia Vededi, Arumainay gam, David Deva Adirvatham, Arivudainam, Jeyamanikam and Israel, bounded on the north by T.S. No. 461, south by T.S. No. 383, west by T.S. No. 463 ..	450
Total ..	6,970

No. 818.—Under section 6 of the Land Acquisition Act, 1894, the Government hereby declare that the land specified below and measuring 0·01 of an acre, be the same a little more or less, is needed for a public purpose, to wit, for the formation of Erayur-Kuthuvendayam road; and, under sections 3 and 7, the Revenue Divisional Officer, Tirukkoyilur, is appointed to perform the functions of a Collector under the Act, and directed to take order for the acquisition of the said land. A plan of the land is kept in the office of the Revenue Divisional Officer, Tirukkoyilur, and may be inspected at any time during office hours.

South Arcot district, Tirukkoyilur taluk,
Pennda village.

	Acre.
Government, dry, part of R.S. No. 46-12 B, belonging to Mallya Karuppan son of Perumal Karuppan, bounded on the north by R.S. No. 46-13 A; east by No. 46-11 B; south by No. 46-13 B; west by No. 46-6 B	0·01

No. 819.—Under section 6 of the Land Acquisition Act, 1894, the Government hereby declare that the land specified below and measuring 0·26 of an acre, be the same a little more or less, is needed for a public purpose, to wit, for constructing a bridge across Odaial vagu; and under sections 3 and 7, the Revenue Divisional Officer, Kavali is appointed to perform the functions of a Collector under the Act and directed to take order for the acquisition of the said land. A plan of the land is kept in the office of the Revenue Divisional Officer, Kavali, and may be inspected at any time during office hours.

Nellore district, Kavali taluk,
Rusumur village.

	Acre.
Ryotwari, dry, S. No. 617-3, belonging to Yatur Balarami Reddi of Indupur, Kovur taluk, bounded on the north and east by No. 617-4; south by Gouravaram village; west by No. 613	0·26

No. 820.—Whereas it appears to the Government that the lands specified below are needed for a public purpose, to wit, for the widening of the Gingi street, notice to that effect is hereby given to all whom it may concern in accordance with the provisions of section 4 (1) of the Land Acquisition Act, 1894, as amended by the Land Acquisition Amendment Act, XXXVIII of 1923, and the Government hereby authorise the Sub-Collector, Pondicherry, his staff and workmen to exercise the powers conferred by section 4 (2) of the Act. Under section 3 (c) of the same Act, the Government appoint the Sub-Collector, Pondicherry, to perform the functions of a Collector under section 5 A of the Act.

Canjeevaram District, Uthiramerur taluk,
No. 31. Dellipedu village.

	Approximate extent.
(1) Village-site poramboke, at the disposal of private persons, S. No. 112-2 A, belonging to Sri Jnanasikhamani Vana, bounded on the north by Gingi street, east by Sreedevi Nanasikha's backyard (item No. 2), south by Sri Jnanasikhamani Vana's house, west by brook road.	0·07 or 4,356 sq. links.
(2) Village-site, poramboke, at the disposal of private persons, S. No. 112-2 A, belonging to Vadivel Saravanan, inherited as per-patta by Vadivel Saravanan, bounded on the north by Sri Jnanasikhamani Vana's backyard (item No. 1), south by Sri Jnanasikhamani Vana's house, west by brook road.	0·011 or 1,164 sq. links.
(3) Village-site, poramboke, at the disposal of private persons, S. No. 112-2 A, belonging to Vadivel Saravanan, inherited as per-patta by Vadivel Saravanan, bounded on the north by Sri Jnanasikhamani Vana's backyard (item No. 1), south by Sri Jnanasikhamani Vana's house, west by Sreedevi Nanasikha's backyard (item No. 2).	0·011 or 1,164 sq. links.
(4) Village-site, poramboke, at the disposal of private persons, S. No. 112-2 A, belonging to Sri Jnanasikhamani Vana and Ravi Venkatesan Uday, bounded on the north by Sri Jnanasikhamani Vana's house and backyard (item No. 1), south by Ravi Venkatesan Uday's house and backyard (item No. 3), west by Sreedevi Nanasikha's backyard (item No. 2).	0·011 or 1,164 sq. links.
(5) Village-site, poramboke, at the disposal of private persons, S. No. 112-2 A, belonging to Tribuvana Tamil Selvi, bounded on the north by Gingi street, east by Kalpana Sivasubramaniyan's patta dry land (item No. 6), south by Tribuvana Tamil Selvi's house and backyard, west by Ravi Venkatesan Uday's house (item No. 4).	0·011 or 1,164 sq. links.
(6) Village-site, poramboke, at the disposal of private persons, S. No. 112-2 C, belonging to Valliyappa Gounder, bounded on the north by Gingi street, east by Vedha Subramaniam's waste land (item No. 7), south by Valliyappa Gounder's waste land, west by Tribuvana Tamil Selvi's house and back yard (item No. 5).	0·007 or 676 sq. links.
(7) Village-site, poramboke, at the disposal of private persons, S. No. 112-2 A-1, belonging to Vedha Ramanujam, bounded on the north by Gingi street, east by Vedha Venkatesan's and Vedha Appalaraju's backyards (item No. 8), south by Vedha Venkatesan and Vedha Appalaraju's backyard and house, west by Vedha Subramaniam's waste land.	0·004 or 370 sq. links.
(8) Village-site, poramboke, at the disposal of private persons, S. No. 112-2 A-1, belonging to Vedha Venkatesan and Vedha Appalaraju, bounded on the north by Gingi street, east by Vedha Venkatesan's house, south by Vedha Venkatesan's and Vedha Appalaraju's backyard (item No. 9), west by Vedha Ramanujam's backyard (item No. 7).	0·004 or 370 sq. links.
(9) Village-site, poramboke, at the disposal of private persons, S. No. 112-2 A-1, belonging to Vedha Subramaniam, bounded on the north by Gingi street, east by Vedha Venkatesan's house and backyard, west by Vedha Venkatesan's and Vedha Appalaraju's backyard (item No. 8).	0·004 or 370 sq. links.
(10) Village-site, poramboke, at the disposal of private persons, S. No. 112-2 A-1, belonging to Vedhavi Murali Sahu, bounded on the north by Gingi street, east by Vedha Venkatesan's house and backyard, west by Vedha Ramanujam's house and backyard, south by Vedha Venkatesan's and Vedha Appalaraju's backyard (item No. 9).	0·004 or 370 sq. links.
(11) Village-site, poramboke, at the disposal of private persons, S. No. 112-2 A-1, belonging to Vedhavi Murali Sahu, bounded on the north by Gingi street, east by Vedha Ramanujam's house and backyard, south by Vedha Venkatesan's house and backyard, west by Vedha Subramaniam's waste land.	0·004 or 370 sq. links.
(12) Village-site, poramboke, at the disposal of private persons, S. No. 112-2 A-1, belonging to Vedhavi Murali Sahu, bounded on the north by Gingi street, east by Vedha Subramaniam's waste land, south by Vedha Venkatesan's house and backyard, west by Vedha Ramanujam's house and backyard.	0·004 or 370 sq. links.
(13) Village-site, poramboke, at the disposal of private persons, S. No. 112-2 A-1, belonging to Vedhavi Murali Sahu, bounded on the north by Gingi street, east by Vedha Subramaniam's waste land, south by Vedha Venkatesan's house and backyard, west by Vedha Ramanujam's house and backyard.	0·004 or 370 sq. links.
Total ..	0·139 or 13,452 sq. links.

No. 821.—Under section 6 of the Land Acquisition Act, 1894, the Government hereby declare that the land mentioned below and measuring 83 cents and 142 square feet, to be more or less or less as needed for a public purpose, to wit, for opening Road No. 2 in South Thattanchavadi in Cochin Town; and under sections 3 and 7, the Revenue Divisional Officer, Cochin, is appointed to perform the functions of a Collector under the Act and directed to take order for the acquisition of the said land. A plan of the land is kept in the office of the Revenue Divisional Officer, Cochin, and may be inspected at any time during office hours.

Malabar district, Cochin taluk,
Cochin village.

	Cts.	sq. ft.
Private jenmam, O.S. No. 994-1, registered pattadar Thattan Ippu Shenoi Karan, bounded on the north by M.S. No. 993, east by M.S. No. 994-2, south by M.S. No. 995-1 and west by M.S. No. 994-1 ..	9	10
Private jenmam garden, M.S. No. 994-1, registered pattadar Kanniyan Itti Moideen Kutty son of Mohamedali Kava deceased Ahamed Kutti Haji's daughter Beeyathu Umma, mortgagee Thattan Kesava Shet Thang is bounded on the north by M.S. No. 993 (east by M.S. No. 994-1, south by M.S. No. 995-1, west by M.S. No. 997-1 A	4	264
Private jenmam, garden, M.S. No. 994-1 A, registered pattadar Annes Fernandez, deceased on the pattu by M.S. No. 993, east by M.S. No. 994-1, south by M.S. No. 994-1 B west by M.S. No. 997-1 ..	0	16
Private jenmam, garden, M.S. No. 994-1, registered pattadar Thommaparambil Devasia Kurian Kuttee, mortgagee Bonifatia widow Pallavattil Gumlan of her children Ignatius Raimund and Sebastian, occupant I. Hilton Medlo's daughter Judith Pulloe, Ayman's son Abdul Rahiman and Thommaparambil Kunjan Ittupan, bounded on the north by M.S. No. 993, east by M.S. No. 994-1 A, south by M.S. No. 995-2 west by M.S. No. 997-2 ..	4	132
Private jenmam, garden M.S. No. 994-1 B-2, registered pattadar Dr. Ida Fernandez, guardian of her children Samuel Thompson Fernandez and Ernest Michael, Hajee Kora Pandia Shetti Kaya Shetti and the Kalkara of the Malabar Syrian Church, Puthenpet Thekkumuri, mukthy, Kottayam Thomas, son of Pallath, Mookkam Devasia Korah, mukthy, Kandy Anthony Devassy Mookkan Punnakka Thomas, bounded on the north by M.S. No. 994-1 B 1, east by M.S. No. 994-2 B, south by M.S. No. 997 west by M.S. No. 1007-2	2	24
Private jenmam garden, M.S. No. 994-2 B, registered pattadar Kakkothkandi Kannan's son Govinda and his wife Ikkavi Amma occupant Cochin Hindi Boys School and the Kalkara of the Malabar Syrian Church, Puthenpet Thekkumuri, mukthy, Kottayam Thomas, son of Pallath, Mookkam Devasia Korah, mukthy, Kandy Anthony Devassy Mookkan Punnakka Thomas, occupant Ayaman's son Abdul Rahiman, bounded on the north by M.S. No. 994-1 A, east by M.S. No. 1001-1, south by M.S. No. 997, west by M.S. No. 994-1 B-2	6	4
Private kottah garden, M.S. No. 997-1, registered pattadar Angathotta Nandi Ghivasan, occupant Puthenparambil Kannan's son Krishna Menon, Chirakkarottil Kandi Thomas and Vijaya Joachim Manuel, mortgagee Mahathi son of Sri ... cup of, bounded on the north by M.S. No. 997-1, east by M.S. Nos. 994-1 B-2, 994-2 and 991-1 B-1, south by M.S. No. 1007-2, west by M.S. No. 1006-2	5	0
Private jenmam, garden, M.S. No. 1006-2, registered pattadar Jani Muhammad Hajee Isak Sait, occupants Thanayil Ahmad's son Sainaliyan, Puthenparambil Thomas's daughter Ella and Kalathiparambil Lali Mariyam, bounded on the north by M.S. No. 1005-1, east by M.S. No. 1007-2, south by M.S. No. 1006-3, west by M.S. No. 1006-2 ..	33	0
Private jenmam, garden, M.S. No. 1006-3, registered pattadars V. K. Vasudeva Menon and V. K. Chandrasekhara Menon, sons of V. K. Kuttisri and guardian of her daughter Regina mortgagees Mrs. M. Mathai Cherian of Orma, Kanikkil's daughter Kanikkarathil Thomachen alias Kochiparambu and Alapparadi Kunjavu, bounded on the north by M.S. Nos. 1005-2 and 1006-1, east by M.S. No. 1006-2, south by M.S. No. 1006-5, west by M.S. No. 1006-3	17	0
Private jenmam, garden, M.S. No. 1006-5, registered pattadar Kochavi Kavunnal's son Kuttisri, occupant Kuruvilla's son Varkey, bounded on the north by M.S. Nos. 1006-1 and 1011-2, east by M.S. No. 1006-5, south by M.S. No. 1006-3, west by M.S. No. 1006-4	7	0
Private jenmam, garden, M.S. No. 1004-2, registered pattadar Nakkalmval alias Puthenmakkil Ambalathil Sri Hajee Abdul Sattaar Haji Isak Haji Ismail Sahib, occupants T. M. Mathai Joseph A. Martin Gomez, proprietor of Augustine Gomez P. Joseph's wife Mariyam and Isaac's son Nimal, bounded on the north by M.S. No. 1041-1, east by M.S. No. 1006-5, south by M.S. Nos. 1010-2, 1010 and 1012-2 west by M.S. No. 999	10	
Total ..	83	142

No. 822.—Whereas it appears to the Government that the land specified below is needed for a public purpose, to wit, for the construction of the South Thattanchavadi compound school in Cochin Town, notice to that effect is hereby given to all whom it may concern in accordance with the provisions of section 4 (1) of the Land Acquisition Act I of 1894, as amended by the Land Acquisition Amendment Act XXXVIII of 1923; and the Government hereby authorise the Revenue Divisional Officer, Cochin, his staff and workmen to exercise the powers conferred by section 4 (2) of the Act. Under section 3 (c) of the same Act, the Government appoint the Revenu

Divisional Officer, Cochin, to perform the functions of a Collector under section 5-A of the Act.

Malabar district, Cochin taluk, Cochin village.

	Approximate extent.
	CENTS
Private janmam, garden, M.S. No. 1011-B, registered [illegible] ... [illegible] ... bounded on the north by M.S. No. [illegible]; east by M.S. No. 1015-B part; south by M.S. No. [illegible]; west by M.S. No. 1010-B	24
Private janmam, garden, M.S. No. 1015-B part, [illegible] ... bounded on the north by M.S. No. [illegible]; east by M.S. No. 1015-B part; south by M.S. Nos. 1005 and 1006; west by M.S. No. 1012-B ..	44
Total ..	68

No. 823.—Whereas it appears to the Government that the land specified below is needed for a public purpose, to wit, for formation of pathway to the burning-ground, notice to that effect is hereby given to all whom it may concern in accordance with the provisions of section 4 (1) of the Land Acquisition Act I of 1894, as amended by the Land Acquisition Amendment Act XXXVIII of 1923; and the Government hereby authorize the Revenue Divisional Officer, Mannargudi, his staff and workmen to exercise the powers conferred by section 4 (2) of the Act. Under section 3 (c) of the same Act, the Government appoint the Revenue Divisional Officer, Mannargudi, to perform the functions of a Collector under section 5-A of the Act.

Tanjore district, Tirutturaipundi taluk, No. 3 Rayanallur village.

	Approximate extent.
	ACRE.
Ryotwari, R.S. No. 37-7 part, belonging to 14 Rajagopala Ayyar, bounded on the north by No. 37-7 part; east by No. [illegible]; south by No. [illegible]; west by No. [illegible] part ..	0·05
Wet, R.S. No. 37-7 part, belonging to 17 Rajagopala Ayyar, bounded on the north by No. 37-6 part; east by No. 37-[illegible]; south by No. [illegible] part; west by No. 37-7 part	0·09
Wet, R.S. No. 37-6 part, belonging to 30 Appaswami Pillai, bounded on the north by No. 37-6 part; east by No. 31-[illegible]; south by No. 37-7 part; west by No. 31-[illegible] part ..	0·06
Wet, R.S. No. 3[illegible]-3 part, belonging to 201 Govinda Nadan, bounded on the north by No. 35-3 part; east by No. 35-4; south by No. 31-6 part; west by No. 35-3 part ..	0·04
Wet, R.S. No. 30-7 part, belonging to 30 Appaswami Pillai, bounded on the north by No. 30-7 part; east by No. 29-4; south by No. 35-3 part; west by No. 30-7 part	0·36
Total ..	0·62

No. 824.—Whereas it appears to the Government that the land specified below is needed for a public purpose, to wit, for Municipal Conservancy lane, notice to that effect is hereby given to all whom it may concern in accordance with the provisions of section 4 (1) of the Land Acquisition Act I of 1894, as amended by the Land Acquisition Amendment Act XXXVIII of 1923; and the Government hereby authorize the Revenue Divisional Officer, Trichinopoly, his staff and workmen to exercise the powers conferred by section 4 (2) of the Act. Under section 3 (c) of the same Act, the Government appoint the Revenue Divisional Officer, Trichinopoly, to perform the functions of a Collector under section 5-A of the Act.

Trichinopoly district, Trichinopoly taluk, Dasmalwarubayam village.

	Approximate extent.
	SQ. FT.
Government, nattam, private, No. 1340-2, belonging to (1) Paramasivathi Tevar, (2) Shanmugasundara Tevar, (3) Balasundara Tevar (Nos. (2) and (3) sons of No. (1)) and (4) Alamelu Ammal, bounded on the north by T.S. No. 1341; east by No. 1340-1 part; south by No. 13[illegible]; west by Nos. 1340-1 and 1342 ..	90
Government, nattam, private, No. 1347, belonging to Paramasivathi Tevar, Shanmugasundara Tevar, Balasundara Tevar and Villiammal Ammal, bounded on the north by No. 1317 part; east by Nos. 1340-3 part and 1340-1; south by Nos. 1340-1 and 1378; west by No. 1342 part ..	446

No. 825.—Under section 6 of the Land Acquisition Act, 1894, the Government hereby declare that the land specified below and measuring 2·10 acres, be the same a little more or less, is needed for a public purpose, to wit, for Pathibanur Tiruchuli road; and under sections 3 and 7, the Special Deputy Collector for Land Acquisition, Ramnad district at Madura, is appointed to perform the functions of a Collector under the Act and directed to take order for the acquisition of the said land. A plan of the land is kept in the office of the Special Deputy Collector for Land Acquisition, Ramnad district, No. 20 Sambandhamurthi street, Madura, and may be inspected at any time during office hours.

Ramnad district, Paramakudi taluk, Manaveri village.

	ACS.
Zamindari channel poramboke, T.S. No. 257-2, belonging to Raja of Sivaganga, bounded on the north by T.S. No. 257-1; east by T.S. No. 253; south by T.S. No. 257-3; west by T.S. No. 256-2 ..	0·07
Zamindari channel poramboke, T.S. No. 255-2, belonging to Raja of Sivaganga, bounded on the north by T.S. No. 25[illegible]-1; east by T.S. No. 257-2; south by T.S. No. 255-3; west by T.S. No. 258-1	0·16
Zamin, wet, T.S. No. 258-2, belonging to Chokkalingam Pillai and Shanmugam Pillai, bounded on the north by T.S. No. 258-1; east by T.S. No. 255-2; south by T.S. No. 258-1; west by T.S. No. 262-1 ..	0·88
Zamin, wet, T.S. No. 262-2, belonging to Chokkalingam Pillai and Shanmugam Pillai, bounded on the north by T.S. No. 262-1; east by T.S. No. 258-2; south by T.S. No. 2[illegible]; west by T.S. No. 261-2	0·79
Zamindari land poramboke T.S. No. 262-1, belonging to Raja of Sivaganga, bounded on the north by T.S. No. 2[illegible]; east by T.S. No. 258-2; south and west by T.S. No. 262-2	0·10
Total ..	2·10

Melvaramdar—Raja of Sivaganga.
NOTE.—T.S. No. means temporary subdivision number.
S. No. means survey number.

No. 826.—Under section 6 of the Land Acquisition Act, 1894, the Government hereby declare that the lands specified below and measuring 12 cents and 379 square feet, be the same a little more or less, are needed for a public purpose, to wit, for widening the Ammankoil road in Cochin Town; and under sections 3 and 7, the Revenue Divisional Officer, Cochin, is appointed to perform the functions of a Collector under the Act and directed to take order for the acquisition of the said lands. Plans of the lands are kept in the office of the Revenue Divisional Officer, Cochin, and may be inspected at any time during office hours.

Malabar district, Cochin taluk, Cochin village.

	CTS.	SQ. FT.
Inam, garden, M.S. No. 726-2, registered owners [illegible] Shetti's children Ramanathan, Vasman, Yogian, minor Krishnachari's guardian Ramanathan, Murari Shetti Srinivasan and Soman Shetti [illegible], bounded on the north by M.S. No. 726-1; east, south and west by M.S. No. 726	0	203
Inam, garden, M.S. No. 744-1, registered owner Thirumala Devaswom manager D. [illegible], occupant [illegible], wife of Narayanan, bounded on the north by M.S. No. 136; east by M.S. No. 7[illegible]-1; south by M.S. No. 744-2; west by M.S. Nos. 736 and 737	6	0
Private, janmam, garden, M.S. No. 745-1, registered owner the Maharaja of Cochin, occupant [illegible], Saukaran, [illegible] Shetti Yogian, Ramanathan's wife [illegible] and [illegible], [illegible], Devanayan's daughter Jogama, mortgagee Giri Shetti Vaman, bounded on the north by M.S. No. 73[illegible]; east by M.S. No. 745-1; south by M.S. No. 745-2; west by M.S. No. 744-2	6	176
Total ..	12	379

No. 827.—Under section 6 of the Land Acquisition Act, 1894 the Government hereby declare that the land specified below and measuring 2,625 square feet, be the same a little more or less, is needed for a public purpose, to wit, for widening the lane; and, under sections 3 and 7, the Sub-Collector, Karur, is appointed to perform the functions of a Collector under the Act and directed to take order for the acquisition of the said land. A plan of the land is kept in the office of the Sub-Collector, Karur, and may be inspected at any time during office hours.

Trichinopoly district, Karur taluk, Whole Inam Karur village.

	SQ. FT.
Inam, double crop wet, T.S. No. 218-1 of ward No. II, melvaramdars [illegible], [illegible] and Tandoni Venkatanarayanan, kudivaramdars [illegible] Ayyar, A. L. Ramachandra Ayyar, A. L. Subrahmanya Ayyar, A. L. Sundaram Ayyar and S. S. Shanmugasundaram Pillai, bounded on the north by No. 160; east and south by No. 218-2; west by No. 218	2,625

No 228.—Under section 6 of the Land Acquisition Act, 1894, the Government hereby declare that the land specified below and measuring 78·50 acres, in the same or little more or less, is needed for a public purpose to wit, for the formation of a road ; and, under sections 3 and 7, the Revenue Divisional Officer, Kovvur, is appointed to perform the functions of a Collector under the Act and directed to take order for the acquisition of the said land. A plan of the land is kept in the office of the Revenue Divisional Officer, Kovvur, and may be inspected at any time during office hours.

West Godavari district, Kovvur taluk,
Chippavarammudigudem village

		ACS.
Pandulari, Punjah, dry, new S. No 39/3, O.S. No. 4 part, occupier Vijendra Pelapiya mitramdar Raja Kalipatti Chinnipeta Rao Sahib, bounded on the north by new S. No. 39/4 O.S. No. 3 ; east by Amirita Pulayana S-0, B.S. No. 4 part, south by new S. No. 41 A, O.S. No. 4 ; west by Gavaravaram village roads		1·01
Pandulari, Punjah, dry, new S. No. 41 B, O.S. No. 7 part, occupier Vaikuntam Annamma, mitramdar of Raja Kalipatti Chinnipeta Rao Sahib, bounded on the north by new S. No. 21 A, O.S. No. 8 ; east by Venkatapura Appanna's field, O.S. No. 7 part ; south by new S. No. 42, O.S. No. 6 ; west by Gavaravaram village roads		0·39
Pandulari, Punjah, dry, new S. No. 42, O.S. No. 6 part, occupier Vaikuntam Annamma, mitramdar of Raja Kalipatti Chinnipeta Rao Sahib, bounded on the north by new S. No. 41 B, O.S. No. 7 ; east by Vaikuntam Annamma's field, O.S. No. 6 part ; south by new S. No. 43, O.S. No. 6 part ; west by Gavaravaram village roads		1·35
Pandulari, Punjah, dry, new S. No. 43 A, O.S. No. 6 part, occupier Vaikuntam Annamma, mitramdar of Raja Kalipatti Chinnipeta Rao Sahib, bounded on the north by new S. No. 42, O.S. No. 6 part ; east by Vaikuntam Annamma's field, O.S. No. 6 part ; south by new S. No. 43 B, O.S. No. 6 part ; west by Gavaravaram village roads		0·76
Pandulari, Punjah, dry, new S. No. 43 C, O.S. No. 6 part, occupier Pulipaka Peda Dharmaiyya, mokhasadar of Raja Kalipatti Chinnipeta Rao Sahib, bounded on the north by new S. No. 43 B, O.S. No. 6 part ; east by Pulipaka Peda Dharmalingam's field, O.S. No. 6 part ; south by new S. No. 44, O.S. No. 6 part ; west by Gavaravaram village roads		0·44
Pandulari, Punjah, dry, new S. No. 44, O.S. No. 6 part, occupier Pulipaka Peda Dharmaiyya, mokhasadar of Raja Kalipatti Chinnipeta Rao Sahib, bounded on the north by new S. No. 43 C, O.S. No. 6 part ; east by Pulipaka Peda Dharmalingam's field, O.S. No. 6 part ; south by new S. No. 45, O.S. No. 6 part ; west by Gavaravaram village roads		1·78
Ramapuri, Punjah, dry, new S. No. 25, O.S. No. 21 part, occupier Pulipaka Peda Dharmalingam, mokhasadar of Raja Kalipatti Chinnipeta Rao Sahib, bounded on the north by new S. No. 4 O.S. No. 16 ; east by Pulipaka Peda Dharmalingam's field, O.S. No. 21 part ; south and west by Gavaravaram village roads		1·39
		10·06

Gavaravaram village.

Pandulari, Punjah, dry, new S. No 12 A, P. No. 120 part, occupiers and ryots patadars Sri Raja Raghavendra Peda Rajanala Gara and China Narayana Gara, bounded on the north by Chinnavaramtadepalu village fields ; east by Pulipaka Peda Dharmalingam's field, P. No. 170 part ; south by new S. No. 11 B, P. No. 120 part ; west by Sri Raja Raghavendra China Rangayya Gara's field, P. No. 120 part		0·39
Pandulari, Punjah, dry, new S. No. 14 E, P. No. 125 part, occupier Pulipaka Peda Dharmaiyya, mokhasadar of Raja Raghavendra Peda Kamayya Gara and China Narayya Gara, bounded on the north by new S. No. 14 A, P. No. 120 part ; east by Pulipaka Peda Dharmalingam's field, P. No. 125 part ; south by new S. No. 14 C, P. No. 120 part ; west by Pulipaka Peda Dharmalingam's field, P. No. 125 part		0·72
	Total ..	1·11

Pongutur village.

Pandulari, Punjah, dry, new S. No. 42 A, O.S. No. 43 part, occupiers Chilaka Vinnia, Nagaiah, Sitramulu, Peniayya and Sitramma, mokhasadars Kommareddi Ramakotayya Gara, Kolli Venkatanadayya Gara, Rangayya Gara, Muniayya Gara, Saladi Pedayya Gara and Mantiayya Gara, bounded on the north by Revenuevaram village limits ; east by Chilaka Vinnia's and others field, O.S. No. 43 part ; south by new S. No. 42, O.S. No. 43 ; west by Chilaka Vinnia and others field, O.S. Nos. 43 and 43 part		1·19
Pandulari, dry, new S. No. 42 B, O.S. No. 43 part, occupier Kolli Venkatanadayya Gara, mokhasadar of Raja Kalipatti Chinnipeta Rao Sahib, bounded on the north by new S. No. 42 A, O.S. No. 43 ; east by Chilaka Vinnia's field, O.S. No. 43 part ; south by new S. No. 42, O.S. No. 43 ; west by Revenuevaram village limits		2·13
Pandulari, Punjah, dry, new S. No. 41 B, O.S. No. 42 part, occupiers Rajanala Chinna Chellayya, Narayya, Ankaiya, Venkanna, Ankaiya, Mukka Narayya, Kattayya, Venkanna, Ankaiya, Mukka Narayya, Rajanala Chellayya, son of Venkayya, mokhasadars Kommareddi Venkatayya Gara, Kolla Venkatanadayya Gara, Rangayya Gara, Muniayya Gara, Saladi Pedayya Gara and Muniayya Gara bounded on the north by new S. No. 42 A, O.S. No. 42 ; east by Rajanala Chellayya's field, O.S. No. 42 part ; south and west by Gavaravaram village roads		0·07
Ramapuri, Punjah, dry, new S. No. 25 B, O.S. No. 21 part, occupiers Rajanala Chinna Chellayya, son of Venkayya, Rajanala Ankaiya, Venkanna, Ankaiya, Mukka Narayya, Kattayya, Venkanna, Ankaiya, Mukka Narayya, Rajanala Chellayya, son of Venkayya, mokhasadars Kommareddi Venkatayya Gara, Kolla Venkatanadayya Gara, Rangayya Gara, Muniayya Gara, Saladi Pedayya Gara and Muniayya Gara bounded on the north by new S. No. 25 A, O.S. No. 21 ; east by Pulipaka Peda Dharmalingam's field, O.S. No. 21 part ; south by new S. No. 25 C, O.S. No. 21 part ; west by Gavaravaram village roads		0·72
	Total ..	3·33

Kavuluri village.

Kavuluri, Punjah, dry, new S. No. 40 C, O.S. No. 41 part, occupiers Rajanala Ramayya, Venkanna, Seshayya, Ankaiya, Peddaiah, Gurayya, Seshaiah, Chellayya, sons of Vithaya, mokhasadars Kommareddi Venkatayya Gara, Kolla Venkatanadayya Gara, Rangayya Gara, Muniayya Gara, Saladi Pedayya Gara and Muniayya Gara, bounded on the north by Rajanala Chellayya, son of Venkayya's field, O.S. No. 41 part ; east by new S. No. 40 A, O.S. No. 39 part ; south by new S. No. 40 B, O.S. No. 39 part ; west by new S. No. 40 A, O.S. No. 39		0·13
Kavuluri, Punjah, dry, new S. No. 45 D, O.S. No. 41 part, occupiers Rajanala Ramayya, Venkanna, Seshayya, Ankaiya, Peddaiah, Gurayya and Rajanala Ramayya, son of Virayachayya, mokhasadars Kommareddi Venkatayya Gara, Kolla Venkatanadayya Gara, Rangayya Gara, Muniayya Gara, Saladi Pedayya Gara and Muniayya Gara, bounded on the north by new S. No. 45 C, O.S. No. 41 part ; east by Rajanala Ramayya's field, O.S. No. 41 part ; south by new S. No. 45 E, O.S. No. 41 part ; west by Rajanala Ramayya's field, O.S. No. 41 part		0·23
Kavuluri, Punjah, dry, new S. No. 45 E, O.S. No. 41 part, occupiers Rajanala Ramayya, Venkanna, Seshayya, Ankaiya, Peddaiah, Gurayya and Rajanala Ramayya, son of Virayachayya, mokhasadars Kommareddi Venkatayya Gara, Kolla Venkatanadayya Gara, Rangayya Gara, Muniayya Gara, Saladi Pedayya Gara and Muniayya Gara, bounded on the north by new S. No. 45 D, O.S. No. 41 ; east by Rajanala Ramayya's field, O.S. No. 41 part ; south by new S. No. 46, O.S. No. 41 part ; west by Rajanala Ramayya's field, O.S. No. 41 part		0·23
Kavuluri, Punjah, dry, new S. No. 46 A, O.S. No. 41 part, occupiers Rajanala Ramayya, Venkanna, Seshayya, Ankaiya, Peddaiah, Gurayya and Rajanala Ramayya, son of Virayachayya, mokhasadars Kommareddi Venkatayya Gara, Kolla Venkatanadayya Gara, Rangayya Gara, Muniayya Gara, Saladi Pedayya Gara and Muniayya Gara, bounded on the north by new S. No. 46, O.S. No. 41 ; east by Rajanala Ramayya's field, O.S. No. 41 part ; south by new S. No. 47, O.S. No. 41 part ; west by Rajanala Ramayya's field, O.S. No. 41 part		0·23
Kavuluri, Punjah, dry, new S. No. 47, O.S. No. 41 part, occupiers Rajanala Ramayya, Venkanna, Seshayya, Ankaiya, Peddaiah, Gurayya and Rajanala Ramayya, son of Virayachayya, mokhasadars Kommareddi Venkatayya Gara, Kolla Venkatanadayya Gara, Rangayya Gara, Muniayya Gara, Saladi Pedayya Gara and Muniayya Gara, bounded on the north by new S. No. 46 A, O.S. No. 41 ; east by Rajanala Ramayya's field, O.S. No. 41 part ; south by new S. No. 48, O.S. No. 41 part ; west by Rajanala Ramayya's field, O.S. No. 41 part		0·23
Kavuluri, Punjah, dry, new S. No. 48 B, O.S. No. 35 part, occupiers Rajanala China Chellayya, son of Peda Ankaiya, Rajanala Ratti Chellayya, Rajanala Ramayya, Rajanala China Chellayya, son of Venkayya, Rajanala Ramayya, son of Kotta Venkayya, mokhasadars Kommareddi Venkatayya Gara, Kolla Venkatanadayya Gara, Rangayya Gara, Muniayya Gara, Saladi Pedayya Gara, Muniayya Gara and Kotta Brahmanna Gara, bounded on the north by new S. No. 48 A, O.S. No. 35 part ; east by Rajanala Venkayya's son China Chellayya's field, O.S. No. 35 part ; south by new S. No. 48 C, O.S. No. 35 part ; west by Rajanala Ramayya's field, O.S. No. 35 part		0·69
Kavuluri, Punjah, dry, new S. No. 48 C, O.S. No. 35 part, occupiers Rajanala China Chellayya, son of Peda Ankaiya, Rajanala Ratti Chellayya, Rajanala Ramayya, Rajanala China Chellayya, son of Venkayya, Rajanala Ramayya, son of Kotta Venkayya, mokhasadars Kommareddi Venkatayya Gara, Kolla Venkatanadayya Gara, Rangayya Gara, Muniayya Gara, Saladi Pedayya Gara, Muniayya Gara and Kotta Brahmanna Gara, bounded on the north by new S. No. 48 B, O.S. No. 35 part ; east by Rajanala Venkayya's son China Chellayya's field, O.S. No. 35 part ; south by new S. No. 49 A and 49 B, O.S. No. 35 part ; west by Rajanala Peda Chellayya's son China Chellayya field, O.S. No. 35 part		0·97
Village-site, new S. No. 48 A, O.S. No. 35 part, belonging to Rajanala China Chellayya, son of Peda Chellayya, bounded on the north by new S. No. 48 C, O.S. No. 35 part ; east by new S. No. 49 C, O.S. No. 35 part ; south by new S. No. 49 B, O.S. No. 35 part ; west by Rajanala Peda Chellayya's son China Chellayya site, O.S. No. 35 part		0·06
Village-site, new S. No. 49 B, O.S. No. 35 part, belonging to Kavuluri Veera Lingaiah, bounded on the north by new S. No. 48 A, O.S. No. 35 part ; east by new S. No. 49 C, O.S. No. 35 part ; south by new S. No. 49 C, O.S. No. 35 part ; west by Kavuluri Veera Lingaiah's site, O.S. No. 35 part		0·03
Village-site, new S. No. 49 C, O.S. No. 35 part, belonging to Kakipudi Gangaraju, bounded on the north by new S. No. 49 B, O.S. No. 35 part ; east by new S. No. 49 D, O.S. No. 35 part ; south by new S. No. 49 D, O.S. No. 35 part ; west by Kavuluri Veera Lingaiah's site, O.S. No. 35 part		0·03
Village-site, new S. No. 49 D, O.S. No. 35 part, belonging to Kavuluri Venkata Pati Raju, bounded on the north by new S. No. 49 C, O.S. No. 35 part ; east by new S. No. 49 E, O.S. No. 35 part ; south by Kavuluri Venkata Pati Raju's site, O.S. No. 35 part ; west by Kavuluri Veera Lingaiah's site, O.S. No. 35 part		0·03
Village-site, new S. No. 49 E, O.S. No. 35 part, belonging to Chukipalli Gangaiah, bounded on the north by new S. No. 49 D, O.S. No. 35 part ; east by new S. No. 49 F, O.S. No. 35 part ; south by Chukipalli Gangaiah's site, O.S. No. 35 part ; west by Kavuluri Veera Lingaiah's site, O.S. No. 35 part		0·03
Village-site, new S. No. 49 F, O.S. No. 35 part, belonging to Chukipalli Gangaiah, bounded on the north by new S. No. 49 E, O.S. No. 35 part ; east by Chukipalli Gangaiah's site, O.S. No. 35 part ; south by Chukipalli Gangaiah's site, O.S. No. 35 part ; west by Kavuluri Veera Lingaiah's site, O.S. No. 35 part		0·03
Village-site, new S. No. 49 G, O.S. No. 35 part, belonging to Kakipudi Ramulu, bounded on the north by new S. No. 49 F, O.S. No. 35 part ; east by new S. No. 49 H, O.S. No. 35 part ; south by Kakipudi Subbayyadu's house, O.S. No. 35 part ; west by Kavuluri Ramulu's site, O.S. No. 35 part		0·03
Village-site, new S. No. 49 H, O.S. No. 35 part, belonging to Kakipudi Ramulu, bounded on the north by new S. No. 49 G, O.S. No. 35 part ; east by new S. No. 49 I, O.S. No. 35 part ; south by Kakipudi Subbayyadu's house, O.S. No. 35 part ; west by Kavuluri Ramulu's site, O.S. No. 35 part		0·03

ACS.

Village-site, new S. No. 48 I O.S. No. 33 part, belonging to Kunaparedd Subbayya, bounded on the north by new S. No. 48 H, O.S. No. 33 part, east by new S. No. 50 C, O.S. No. 33 part; south by new S. No. 50 B, O.S. No. 33 part; west by Kunapareddi Subbayya's house, O.S. No. 33 part .. .. 0·01

Village-site, new S. No. 51 C O.S. No. 33 part, belonging to Dasari Gangaraju, bounded on the north by new S. No. 50 B O.S. No. 33 part; east by Dasari Gangaraju's house, O.S. No. 33 part; south by new S. No. 51 D O.S. No. 33 part; west by new S. No. 50 B, O.S. No. 33 part .. 0·05

Village-site, new S. No. 51 D O.S. No. 33 part, belonging to Nalluri Kamalinayya, bounded on the north by new S. No. 50 C, O.S. No. 33 part; east by Nalluri Kamalinayya's house, O.S. No. 33 part; south and west by new S. No. 50 B O.S. No. 33 part .. 0·04

Zamindari, jirayati, dry, new S. No. 50 A, O.S. No. 133 part, occupants Vagivada Narayanaswami, Manayya and Vagivada Suranna, melvaramdars Kunamanchi Ramakotayya Garu, Kotta Venkataramayya Garu, Kamaraju Garu and Manikyam Garu, Saladi Pichayya Garu and Mamillayya Garu, bounded on the north, east and south by new S. No. 50 B O.S. No. 33 part; west by Vagivada Narayanaswamy's house, O.S. No. 133 part .. 0·35

Zamindari, jirayati, dry, new S. No. 51 O.S. No. 133-1 part, occupants Kunapareddi Venkataswami and Chinnayya, melvaramdars Kunamanchi Ramakotayya Garu, Kotta Venkataramayya Garu, Kamaraju Garu and Manikyam Garu, Saladi Pichayya Garu and Mamillayya Garu, bounded on the north by new S. No. 50 B O.S. No. 33 part, and Nalluri Kamalinayya's house; east by Kunapa Reddi Venkataswami and Chinnayya's field, O.S. No. 133-1 part; south by new S. No. 52, O.S. No. 133-2; west by Kunapa Reddi Venkataswami and Chinnayya's field, O.S. No. 133-1 part .. .. 1·34

Zamindari, jirayati, dry, new S. No. 52, O.S. No. 133-2 part, occupants Gelam Ramanna, Venkanna, Somanna, Chellayya, Latchayya, Suryya, Krishnayya, Seshayya, Narayanaswami and Kotta Venkanna, Gelam Seshamma, Gelam Latchayya and Sutayya, being minors by guardian Rangaramma, melvaramdars Kunamanchi Ramakotayya Garu, Kotta Venkataramayya Garu, Kamaraju Garu, Manikyam Garu, Saladi Pichayya Garu and Mamillayya Garu, bounded on the north by new S. No. 51, O.S. No. 133-1; east by Gelam Venkanna and others' field O.S. No. 133-2 part; south by new S. No. 53 A, O.S. No. 134; west by Gelam Venkanna and others' field, O.S. No. 133-2 part .. .. 1·03

Zamindari, jirayati, dry, new S. No. 53 A, O.S. No. 134 part, occupants Gelam Ramanna, Venkanna, Somanna, Chellayya Latchayya, Suryya Krishnayya Seshayya, Narayanaswami and Kotta Venkanna, Gelam Latchayya and Sutayya, being minors by guardian Rangaramma, melvaramdars Kunamanchi Ramakotayya Garu, Kotta Venkataramayya Garu, Kamaraju Garu and Manikyam Garu, Saladi Pichayya Garu and Mamillayya Garu, bounded on the north by new S. No. 52, O.S. No. 133-2; east by Gelam Somayya's field, O.S. No. 131 part; south by new S. No. 53 B O.S. No. 140; west by Kotta Venkanna's field, O.S. No. 134 .. .. 0·75

Zamindari, jirayati, dry, new S. No. 53 B, O.S. No. 140 part, occupant Thota Ramanna, melvaramdars Kunamanchi Ramakotayya Garu, Kotta Venkataramayya Garu, Kamaraju Garu, Manikyam Garu, Saladi Pichayya Garu and Mamillayya Garu bounded on the north by new S. No. 53 A, O.S. No. 134; east by Thota Ramanna's field, O.S. No. 140 part; south by new S. No. 54, O.S. No. 140 part; west by Thota Ramanna's field, O.S. No. 140 part .. 0·30

Zamindari, jirayati, dry, new S. No. 54 O.S. No. 140 part, occupant Thota Ramanna, melvaramdars Kunamanchi Ramakotayya Garu, Kotta Venkataramayya Garu, Kamaraju Garu, and Manikyam Garu, Saladi Pichayya Garu and Mamillayya Garu, bounded on the north by new S. No. 53 B, O.S. No. 140 part; east by Pragada Ramayya's field, O.S. No. 119 part; south by R.S. No. 38 B; west by Thota Ramanna's field O.S. No. 140 part .. 0·08

Unenfranchised artisan, washer service inam, dry, R.S. No. 38 B belonging to Pallantla Ankalu, Mukkadu alias Chinna Venkanna and Peda Venkanna, bounded on the north by new S. No. 54, O.S. No. 140 part; east by R.S. No. 39 C; south by R.S. Nos. 39-2 A and 39-2 B; west by R.S. No. 38 A .. .. 0·10

Enfranchised, karnam, service, inam, dry, R.S. No. 39-2 B, T.D. No. 4 belonging to Pallantla Chinna Venkappa and Ankalu bounded on the north by R.S. No. 38 B, east by R.S. No. 39-2 A; south by R.S. No. 39-5 B; west by R.S. No. 39-2 A .. .. 0·01

Enfranchised, karnam service, inam, dry, R.S. No. 39-2 A, T.D. No. 9, belonging to Pallantla Mukkadu alias Chinna Venkappa and Pallantla Peda Venkappa, bounded on the north by R.S. No. 38 B; east by R.S. No. 39-2 B; south by R.S. No. 39-5 B; west by R.S. No. 39-2 B .. 0·06

Enfranchised, karnam service, inam, dry, R.S. No. 39-2 B, T.D. No. 6 belonging to Pragada Ramayya and Sarvayya, bounded on the north by R.S. No. 39-2 B and 39-2 C; east by R.S. No. 39-5 C; south by new S. No. 56 A; O.S. No. 251 A part; west by R.S. No. 39-6 A .. 0·05

Zamindari, jirayati, dry, new S. No. 56 B, O.S. No. 251 B part, occupants Pragada Nagayya and Venkataswami, melvaramdars Kunamanchi Ramakotayya Garu, Kotta Venkataramayya Garu, Kamaraju Garu and Manikyam Garu, Saladi Pichayya Garu and Mamillayya Garu bounded on the north by new S. No. 56 A, O.S. No. 251-A part; east by Pragada Nagayya and Venkataswami's field, O.S. Nos. 251 B part, 250 and 248; south by new S. No. 56 C and D, O.S. No. 251 B part; west by Pragada Ramayya's field O.S. No. 251-B part .. 0·61

Zamindari, jirayati, dry, new S. No. 56 C, O.S. No. 251 B part, occupants Pragada Nagayya and Venkataswami, melvaramdars Kunamanchi Ramakotayya Garu Kotta Venkataramayya Garu, Kamaraju Garu and Manikyam Garu, Saladi Pichayya Garu and Mamillayya Garu, bounded on the north by new S. No. 56 B, O.S. No. 251 B part; east by new S. No. 56 D, O.S. No. 251 B part; south by new S. No. 56 E, O.S. No. 249 part; west by Pragada Nagayya's field, O.S. No. 251 A part .. 0·84

Zamindari, jirayati dry, new S. No. 56 D, O.S. No. 251 B part, occupants Dasari Ramayya, Pragada Nagayya and Venkataswami, melvaramdars Kunamanchi Ramakotayya Garu, Kotta Venkataramayya Garu, Kamaraju Garu and Manikyam Garu, Saladi Pichayya Garu and Mamillayya Garu, bounded on the north by new S. No. 56 B, O.S. No. 251 B part; east by Dasari Ramayya's field, O.S. No. 248 part; south by new S. No. 56 E, O.S. No. 249 part; west by new S. No. 56 C, O.S. No. 251 B part .. 0·23

Zamindari, jirayati, dry, new S. No. 56 E, O.S. No. 249 part, occupants Dasari Venkayya, Ramayya and Gangaraju, melvaramdars Kunamanchi Ramakotayya Garu, Kotta Venkataramayya Garu, Kamaraju Garu and Manikyam Garu, Saladi Pichayya Garu and Mamillayya Garu, bounded on the north by new S. No. 56 D, O.S. No. 251 B part; east by Dasari Venkayya's field, O.S. No. 249 part; south by new S. No. 56 F, O.S. No. 249 part; west by local fund ponta, O.S. No. 251 A .. .. 0·36

Zamindari, jirayati, dry, new S. No. 56 F, O.S. No. 249 part, occupants Dasari Venkayya, Ramayya and Gangaraju, melvaramdars Kunamanchi Ramakotayya Garu, Kotta Venkataramayya Garu, Kamaraju Garu and Manikyam Garu, Saladi Pichayya Garu and Mamillayya Garu bounded on the north by new S. No. 56 E, O.S. No. 249 part; east by Dasari Gangaraju's field, O.S. No. 248 part; south by new S. No. 56 G, O.S. No. 249 part; west by local fund ponta O.S. No. 251 A .. .. 0·22

Zamindari, jirayati, dry, new S. No. 56 G, O.S. No. 249 part, occupants Dasari Venkayya, Ramayya and Gangaraju, melvaramdars Kunamanchi Ramakotayya Garu, Kotta Venkataramayya Garu, Kamaraju Garu and Manikyam Garu, Saladi Pichayya Garu and Mamillayya Garu, bounded on the north by new S. No. 56 F, O.S. No. 249 part; east by Dasari Venkayya's field, O.S. No. 249 part; south by new S. No. 57 A, O.S. No. 249 part; west by local fund ponta, O.S. No. 251 A part .. .. .. 0·25

Zamindari, jirayati, dry, new S. No. 57 A, O.S. No. 249 part, occupants Dasari Venkayya, Ramayya and Gangaraju, melvaramdars Kunamanchi Ramakotayya Garu, Kotta Venkataramayya Garu, Kamaraju Garu and Manikyam Garu, Saladi Pichayya Garu and Mamillayya Garu, bounded on the north by new S. No. 56 G O.S. No. 249 part; east by Dasari Venkayya's field O.S. No. 249 part; south by new S. No. 57 B O.S. No. 226 part; west by local fund ponta, O.S. No. 251 A part .. 1·00

Zamindari, jirayati, dry, new S. No. 57 B, O.S. No. 226 part, occupants Dasari Venkayya, Ramayya and Gangaraju, melvaramdars Kunamanchi Ramakotayya Garu, Kotta Venkataramayya Garu Kamaraju Garu and Manikyam Garu, Saladi Pichayya Garu and Mamillayya Garu bounded on the north by new S. No. 57 A, O.S. No. 249 part; east by Dasari Gangaraju's field, O.S. No. 226 part; south by new S. No. 57 C, O.S. No. 226 part; west by local fund ponta, O.S. No. 225 part .. .. 0·27

Zamindari, jirayati, dry, new S. No. 57 C, O.S. No. 226 part, occupants Dasari Venkayya, Ramayya and Gangaraju, melvaramdars, Kunamanchi Ramakotayya Garu Kotta Venkataramayya Garu, Kamaraju Garu and Manikyam Garu, Saladi Pichayya Garu and Mamillayya Garu, bounded on the north by new S. No. 57 B, O.S. No. 226 part; east by Dasari Ramayya's field, O.S. No. 226 part; south by new S. No. 58 A, O.S. No. 226 part; west by local fund ponta O.S. No. 225 part .. .. 0·36

Zamindari, jirayati, dry, new S. No. 58 A, O.S. No. 226 part, occupants Dasari Venkayya, Ramayya and Gangaraju, melvaramdars Kunamanchi Ramakotayya Garu Kotta Venkataramayya Garu, Kamaraju Garu and Manikyam Garu, Saladi Pichayya Garu and Mamillayya Garu, bounded on the north by new S. No. 57 C, O.S. No. 226 part; east by Dasari Ramayya's field, O.S. No. 226 part; south by new S. No. 58 C, O.S. No. 226 part; west by new S. No. 58 B, O.S. No. 225 part .. .. .. 0·74

Zamindari, jirayati, dry, new S. No. 58 C O.S. No. 226 part, occupant Chitta Venkataratnam, melvaramdars Kunamanchi Ramakotayya Garu, Kotta Venkataramayya Garu, Kamaraju Garu and Manikyam Garu, Saladi Pichayya Garu and Mamillayya Garu bounded on the north by new S. No. 58 A, O.S. No. 226 part; east by Chitta Venkataratnam's field, O.S. No. 224 part; south by new S. No. 59 A, O.S. No. 230 part; west by new S. No. 58 B, O.S. No. 225 part .. .. 0·40

Zamindari, jirayati, dry, new S. No. 59 A, O.S. No. 225 part, occupant Chitta Venkataratnam melvaramdars Kunamanchi Ramakotayya Garu, Kotta Venkataramayya Garu, Kamaraju Garu and Manikyam Garu, Saladi Pichayya Garu and Mamillayya Garu, Kotta Brahmanna Garu, bounded on the north by new S. No. 58 C, O.S. No. 226 part; east by Chitta Venkataratnam's field, O.S. No. 224 part; south by new S. No. 59 C, O.S. No. 230 part; west by new S. No. 59 B, O.S. No. 225 part .. .. .. 0·16

Zamindari, jirayati, dry, new S. No. 59 C, O.S. No. 230 part, occupant Pasupuleti Venkayya, melvaramdars Kunamanchi Ramakotayya Garu, Kotta Venkataramayya Garu, Kamaraju Garu, Manikyam Garu, Saladi Pichayya Garu, Mamillayya Garu and Kotta Brahmanna Garu, bounded on the north by new S. No. 59 A, O.S. No. 225 part; east by Pasupuleti Venkayya's field, O.S. No. 230 part; south by new S. No. 60 A & B, O.S. Nos. 231 and 230 part; west by new S. No. 59 B, O.S. No. 225 part .. .. 0·53

Zamindari, jirayati, dry, new S. No. 60 B, O.S. No. 230 part, occupant Pasupuleti Venkayya, melvaramdars Kunamanchi Ramakotayya Garu, Kotta Venkataramayya Garu, Kamaraju Garu Manikyam Garu, Saladi Pichayya Garu, Mamillayya Garu and Kotta Brahmanna Garu, bounded on the north by new S. No. 59-B & C, O.S. Nos. 225 and 230 part; east by Pasupuleti Venkayya's field, O.S. No. 230 part; south by new S. No. 61, O.S. No. 235 part; west by new S. No. 60 A, O.S. No. 225 part .. .. 0·19

Total ..	17·66

Kanakadripuram village.

Zamindari, jirayati, dry, new S. No. 2 B O.S. No. 38 part, occupant Illuri Satyanarayana, melvaramdar Sri Raja Kallepalli Chiranjeevi Rao Garu, bounded on the north by new S. No. 2 A, O.S. No. 8 part; east by new S. No. 2 C O.S. No. 447 part; south by new S. No. 3 A, O.S. No. 39 part; west by Illuri Satyanarayana's field, O.S. No. 34 part .. .. 0·34

Zamindari, jirayati, dry, new S. No. 3 A O.S. No. 39 part, occupant Illuri Satyanarayana, melvaramdar Sri Raja Kallepalli Chiranjeevi Rao Garu, bounded on the north by new S. No. 2 B, O.S. No. 38 part, east by new S. No. 1 B, O.S. No. 447 part; south by new S. No. 1 A, O.S. No. 39 part; west by Illuri Satyanarayana's field, O.S. No. 39 part .. .. 0·39

	ACS.
Zamindari, Prayali, dry, new S. No. 4 A, O.S. No. 45 part, [illegible]	2·76
Zamindari, Prayali, dry, new S. No. 5 A, O.S. No. 46 part, [illegible]	[illegible]
Zamindari, Prayali, dry, new S. No. 6 A, O.S. No. 45 part, [illegible]	0·37
Zamindari, Prayali, dry, new S. No. 7 A, O.S. Nos. 4 and 51 parts, [illegible]	0·55
Zamindari, Prayali, dry, new S. No. 8 A, O.S. No. 47 part, [illegible]	0·44
Zamindari, Prayali, dry, new S. No. 9 B, O.S. No. 95 part, [illegible]	1·40
Zamindari, Prayali, dry, new S. No. 10, O.S. Nos. 93 and 94 part, [illegible]	1·51
Zamindari, Prayali, dry, new S. No. 11, O.S. No. 96 part, [illegible]	1·32
Zamindari, Prayali, dry, new S. No. 12, O.S. No. 97 part, [illegible]	1·28
Total ..	9·10
Grand total of the four villages ..	[illegible]

No. 329.—Under section 6 of the Land Acquisition Act, 1894, the Government hereby declare that the land specified below and measuring 2·19 acres, be the same a little more or less is needed for a public purpose, to wit, for Parthibanur-Tiruchuli road; and under sections 3 and 7, the Special Deputy Collector for Land Acquisition, Ramnad district at Madura, is appointed to perform the functions of a Collector under the Act and directed to take order for the acquisition of the said land. A plan of the land is kept in the office of the Special Deputy Collector for Land Acquisition, Ramnad district, at No. 30, Sambandamurthi street, Madura, and may be inspected at any time during office hours.

Ramnad district, Paramakudi taluk, Nallur village.

	ACS.
Inam, dry, T.S. No. 222-2 B, belonging to All Ibrahim Ambalam, Noor Mohammad Ambalam and Mohammad Kasim Ambalam, [illegible]	0·39
Inam, wet, T.S. No. 224-1 A, owners (1) Alagu Serval and (2) Guruswami Serval, [illegible]	[illegible]
Inam, wet, T.S. No. 224-1 B, owners (1) Alagu Serval and (2) Guruswami Serval, [illegible]	[illegible]
Inam, wet, T.S. No. 224-2 A, belonging to [illegible]	[illegible]
[illegible]	[illegible]
Inam, dry, T.S. No. 233-1 A, belonging to [illegible] Ponnayya Serval and [illegible] Ponnayya Serval, [illegible]	[illegible]
Inam, [illegible], T.S. No. [illegible], belonging to Raja of Sivaganga and Raja of Ramnad, trustee of [illegible] temple, Ramnad, [illegible]	[illegible]
Total ..	2·19

Melvaramdars—(1) Raja of Ramnad (trustee of [illegible] temple at Ramnad) and (2) Raja of Sivaganga, Manager of the Devasthanam.

NOTE.—T.S. No. [illegible] temporary subdivision number [illegible] survey number.

No. 330.—Whereas it appears to the Government that the land specified below is needed for a public purpose, to wit, for the construction of a well for the caste Hindus of Ottagudi village, notice to that effect is hereby given to all whom it may concern in accordance with the provisions of section 4 (1) of the Land Acquisition Act I of 1894, as amended by the Land Acquisition Amendment Act XXXVIII of 1923; and the Government hereby authorize the Revenue Divisional Officer, Mannargudi, his staff and workmen to exercise the powers conferred by section 4 (2) of the Act. Under section 3 (c) of the same Act, the Government appoint the Revenue Divisional Officer, Mannargudi, to perform the functions of a Collector under section 5-A of the Act.

Tanjore district, Mannargudi taluk, No. 24/2, Inam Ottagudi village.

	Approximate extent. ACS.
Entire inam, dry, R.S. No. 264-1 part, belonging to Sri [illegible] temple, trustee [illegible] Raja [illegible], Tanjore and minors [illegible], guardian [illegible], bounded on the north, east, south and west by No. 264-1 part ..	[illegible]

(Excluding the taluk board well on the land.)

No. 831.—Whereas it appears to the Government that the lands specified below are needed for a public purpose, to wit, for the extension of 4th mile of Kovilbi-Odugattur road, notice to that effect is hereby given to all whom it may concern in accordance with the provisions of section 4 (1) of the Land Acquisition Act I of 1894, as amended by the Land Acquisition Amendment Act XXXVIII of 1923, and the Government hereby authorise the Revenue Divisional Officer, Gobichettipalayam Division, his staff and workmen to exercise the powers conferred by section 4 (2) of the Act. Under section 3 (c) of the same Act, the Government appoint the Revenue Divisional Officer, Gobichettipalayam Division, to perform the functions of a Collector under section 5-A of the Act.

Coimbatore district, Gobichettipalayam taluk, Kadathur village.

	Approximate extent. Acres.
Government, ryotwari, S. No. 256/2 part, belonging to Ramachandra Reddiar, Dhandi Reddiar, Hari Hara Reddiar, Perumalsamy Reddiar, Ghose Reddiar and Indira Reddiar, bounded on the north by S. No. 256/2 part; east by S. No. 251 part; south by S. No. 12 part; west by S. No. 256/2 part	0·12
Government, ryotwari, S. No. 256/2 part, belonging to Ramachandra Reddiar, Dhandi Reddiar, Hari Hara Reddiar, Perumalsamy Reddiar, Ghose Reddiar and Indira Reddiar, bounded on the north by S. No. 256/2 part; east by S. No. 256/2 part and 49 part; south by S. No. 49 part; west by S. No. 81 part and 25 part	0·36
Government, ryotwari, S. No. 81 part, belonging to Ramachandra Reddiar, Dhandi Reddiar, Hari Hara Reddiar, Perumalsamy Reddiar, Ghose Reddiar and Indira Reddiar, bounded on the north by S. No. 81 part; east by S. No. 256/2 part; south by S. No. 25 part; west by S. No. 72 part	0·09
Government, ryotwari, S. No. 72 part, belonging to Krishna Naika, bounded on the north by S. No. 72 part; east by S. No. 81 part; south by S. No. 25 part; west by S. No. 73/1 part	0·12
Government, ryotwari, S. No. 73/1 part, belonging to Krishna Naika, bounded on the north by S. No. 73/1 part; east by S. No. 72 part and 25 south by S. No. 25 part; west by S. No. 73/1 part	0·12
Government, ryotwari, S. No. 73, belonging to Krishna Naika, bounded on the north, east and south by S. No. 25 part; west by S. No. 74 and 75	0·12

NOTE.—Names of patlandars and occupiers are unlike.

ACQUISITION OF TREES.

No. 832.—Whereas it appears to the Government that the trees specified below are needed for a public purpose, to wit, for formation of a road, notice to that effect is hereby given to all whom it may concern in accordance with the provisions of section 4 (1) of the Land Acquisition Act I of 1894, as amended by the Land Acquisition Amendment Act XXXVIII of 1923, and the Government hereby authorise the Revenue Divisional Officer, Mannargudi, his staff and workmen to exercise the powers conferred by section 4 (2) of the Act. Under section 3 (c) of the same Act, the Government appoint the Revenue Divisional Officer, Mannargudi, to perform the functions of a Collector under section 5-A of the Act.

Tanjore district, Tiruturaipundi taluk, No. 27. Tiruvadamandur village.

	Trees. No.
Cocoanut, roundsize, S.F. No. 128/1	1

Belonging to Ayyaluraya Mudaliyar.—Bearing account.

M. V. BANGARA VARIAR,
Assistant Secretary to Government.

NOTIFICATIONS BY THE INSPECTOR OF MUNICIPAL COUNCILS AND LOCAL BOARDS.

In exercise of the powers delegated to him in G.O. No. 2613, L. & M. dated 28th June 1933, the Inspector of Municipal Councils and Local Boards hereby appoints M.R.Ry. P. N. Kuppuswami Nayudu, Guru of Kaveripatnam, as Honorary Organizer of Panchayats in the Krishnagiri taluk of the Salem district for a period of two years from this date.

Madras, 14th July 1933.

With the approval of the Local Government the Inspector of Municipal Councils and Local Boards hereby reappoints the Rev. T. P. Gopalaswami, Julurpet, to be Honorary Organizer of Panchayats in the Tiruppattur taluk of the North Arcot district, for a period of two years from this date.

In exercise of the powers delegated to him under section 233 of the Madras Local Boards Act of 1920, as amended by Madras Act XI of 1930, the Inspector of Municipal Councils and Local Boards hereby cancels under clause (c) of sub-section (3) of section 5 of the said Act the notification R. Dis. No. 13497, dated 30th May 1932, constituting the Paramalur Panchayat Board for the revenue village of Paramalur in the Mayavaram taluk of the Tanjore district for the reason that the panchayat board is not functioning properly.

In exercise of the powers delegated to him under section 233 of the Madras Local Boards Act of 1920, as amended by Madras Act XI of 1930, the Inspector of Municipal Councils and Local Boards hereby cancels under clause (c) of sub-section (3) of section 5 of the said Act, the notification R. Dis. No. 20830, dated 31th March 1932, constituting the Julapuram Panchayat Board for the revenue village of Julapuram in the Karmool taluk of the Karmool district for the reason that the villagers are unwilling to have a panchayat board in their village.

A. McG. C. TAMPOE,
Inspector of Municipal Councils and Local Boards.

Madras, 19th July 1933.

NOTIFICATIONS BY LOCAL AUTHORITIES.

I do hereby declare that the following candidate has been duly elected for the non-reserved seat for the ward No. VI of the Eluru Municipality:—

Vappa Thatayya.

K. L. NARASIMHARAO NAYUDU,
Tahsildar and Election Officer.

Eluru, 19th July 1933.

Under rule 3 (1) of the rules issued in G.O. No. 2718, L. & M., dated 29th July 1931, for the election of chairmen and vice-chairmen of municipalities, M.R.Ry. C. P. Ramiah Mudaliyar Avergal has been declared elected as Chairman of the Chittoor Municipality.

B. VIRABHADRAYYA,
Ex-officio Chairman.

Chittoor Municipal Office,
11th July 1933.

MADRAS: PRINTED AND PUBLISHED BY THE SUPERINTENDENT, GOVERNMENT PRESS.

Reg. No. I-M.

ഫോർട്ട് സെൻറ് ജോർജ്ജ് ഗസറ്റ്

I-A ാം ഭാഗത്തോടുചേർന്ന സപ്ലിമെൻറ്

SUPPLEMENT TO PART I-A OF THE FORT ST. GEORGE GAZETTE

JULY 25, 1933.

നമ്പർ 31.] ബുധനാഴ്ച, കൊല്ലവർഷം 1109 കർക്കടകം 10-ാം തീയതി. [Price, 1 anna.

ഗവർമ്മെണ്ട് പരസ്യങ്ങളുടെ മലയാള തർജ്ജമ.

Malayalam Translation of Notifications by Government.

ലോക്കൽ സെൽഫ് ഗവർന്മെൻറ് ഡിപ്പാർട്ട്മെൻറ്.

പരസ്യം.

ഫോർട്ട് സെൻറ് ജോർജ്, 1933 ജൂലൈ 18-ാം തീയതി [ശ്രീ. നന്ദന 1107, ഐ. എച്ച്.]

മതിരാശി പട്ടണത്തിനു പുറത്തു നിലവിലുള്ള മോട്ടോർ വെഹിക്കിൾസ് ചട്ടം.

നമ്പർ 673.—മൊട്ടോർ (പ്ലീഗ്) എന്നു പറയുന്ന അപായകരമായ രോഗം തടയുന്നതിനു മതിരാശി സംസ്ഥാനത്തു ചില ജാഗ്രതകൾ പ്രാധിക്കുകയും മറ്റു ജാഗ്രതകളെ പ്രായിപ്പുനിയുക്തമാക്കുന്നതിനും ചെയ്തിരിക്കുന്നതുകൊണ്ടും മതിരാശി പട്ടണത്തിനു പുറത്തു നിലവിലുള്ള മോട്ടോർ വെഹിക്കിൾസ് ചട്ടം ഭേദഗതിചെയ്യുന്നതു ആവശ്യമായിരിക്കയാലും,

ആ രോഗം ഉണ്ടാകുകയോ പകരുകയോ ചെയ്യുന്നതു നിരോധിപ്പാൻ മറ്റൊരു സംഗതികൾ നടപ്പിലാക്കുന്നതിനു നിലവിലുള്ള നിയമങ്ങളിലെ സാധാരണ നിബന്ധനകൾ മതിയാകാത്തതുകൊണ്ടിരിക്കയാലും :

(1929 ലെ 38-ാം തിരുച്ചായ) 1929 ലെ മതിരാശി സംസ്ഥാന മോട്ടോർ വാഹനനിയമപ്രകാരവും 1897 ലെ പകർച്ചവ്യാധി (1897 ലെ 3) 2-A എന്ന വകുപ്പിനാൽ നല്കപ്പെട്ട അധികാരങ്ങളാലും, ഈ വിഷയത്തെപ്പറ്റി ഉണ്ടു പ്രസിദ്ധപ്പെടുത്തിയ എല്ലാ റെഗുലേഷനുകൾക്കും പകരമായും, മതിരാശിയോടു യോജിച്ചു പ്രവർത്തിക്കാം ഗവർണ്മെൻറ്, മതിരാശി പട്ടണം ഒഴിച്ചു മറ്റുള്ള സംസ്ഥാനത്തിലെങ്ങും 1933 ജൂലായി 15-ാം തിയ്യതി മുതൽ നടപ്പാക്കുന്നതിനു താഴെ പറയുന്ന താല്കാലിക റെഗുലേഷനം നിർണ്ണയിച്ചിരിക്കുന്നു :—

1. ഈ റെഗുലേഷനുകളിൽ—

(1) "കപ്പൽ" എന്നതിനു ഡിസ്ട്രിക്ടുകൾ കപ്പൽ എന്നർത്ഥമാകുന്നു.

(2) "പകർച്ചവ്യാധി ഏറിയിരിക്കുന്ന പ്രദേശം" എന്നതിനു മതിരാശി വിട്ടു ഏതെങ്കിലും നിശ്ചിതമായുള്ള ഈ റെഗുലേഷനുകൾപ്രകാരം തന്റേതെ ഗവർണ്മെൻറ് അവരുടെ വിവേചനത്തിനനുസരിച്ചു കല്പനയാൽ പ്രസിദ്ധപ്പെടുത്തുന്ന വല്ല സ്ഥലമോ പ്രദേശമോ എന്നർത്ഥമാകുന്നു.

(3) "തന്റേതെ അധികാരസ്ഥൻ" എന്നതിനു—

(i) മുനിസിപ്പൽ പ്രദേശങ്ങളുടെ കാര്യത്തിൽ—

(d) ഉനിസിപ്പാൽ ഹെൽത്താഫീസറെ; അഥവാ ഉദ്യോഗസ്ഥനെ നിശ്ചയിച്ചിട്ടില്ലെങ്കിലോ അദ്ദേഹം ഹാജരില്ലാതിരുന്നാലോ അദ്ദേഹം നിശ്ചയിക്കുന്ന മറ്റേതെങ്കിലും ഉദ്യോഗസ്ഥൻ;

(e) ഉനിസിപ്പൽ സെക്രട്ടറിയെ;

(f) ഉനിസിപ്പൽ എഞ്ചിനീയറെ;

(g) ഉനിസിപ്പൽ പ്രദേശങ്ങളിലുള്ള സ്ഥലങ്ങളുടെ സംഗതിയിൽ —

(i) മറ്റേതെങ്കിലും നിശ്ചയിക്കുന്ന മറ്റേതെങ്കിലും മെഡിക്കൽ ഓഫീസറെയും;

(ii) മറ്റേതെങ്കിലും ഉദ്യോഗസ്ഥനെയും നിശ്ചയിച്ചിട്ടില്ലെങ്കിലോ അദ്ദേഹം ഹാജരില്ലാതിരുന്നാലോ മറ്റേതെങ്കിലും മുഖ്യ ഡിസ്ട്രിക്ട് നിശ്ചയിക്കുന്ന മറ്റേതെങ്കിലും മെഡിക്കൽ ഓഫീസറെയും;

(h) അവരുടെ അധികാരിയെയും;

അർത്ഥവും ഒരു രണ്ടു സംഗതികളിലും മറ്റേതെങ്കിലും ഉദ്യോഗസ്ഥനായി കലക്ടർ നിശ്ചയിക്കുന്ന മറ്റു വല്ല ആളും ഉൾപ്പെടുന്നതും ആകുന്നു.

(4) "മറ്റേതെങ്കിലും" എന്നതിനു മുമ്പിൽവരുന്ന ഏതു പ്രവർത്തിക്കും ഗവർണർ എന്നർത്ഥമാകുന്നു.

(5) "പ്ലേഗ്" ആക്ട് എന്നതിനു താഴെക്കൊടുത്തിട്ടുള്ള ഉദ്യോഗസ്ഥർക്കു അനുസരിച്ചുകൊള്ളുന്ന ഡിസ്ട്രിക്ട് ഹെൽത്ത് ആക്ട് എന്നും, മുനിസിപ്പൽ ഹെൽത്ത് ആക്ടിനെയും എന്നും, റവന്യൂ ഡിവിഷൻ ആക്ടിനെയും എന്നും, അതിൽ വല്ല പ്രദേശത്തിനെയും കുറിച്ചുള്ളതിൽ ആ പ്രദേശത്തിനു പ്ലേഗ് ആക്ടിനായി മറ്റേതെങ്കിലും ഗവർണ്മെന്റോ കലക്ടരോ നിശ്ചയിക്കുന്ന മറ്റു വല്ല ആളും ഉൾപ്പെടുന്നതും ആകുന്നു.

2. വല്ല സ്ഥലത്തെയും പ്രദേശത്തെയും മറ്റൊരു ഭാഗത്തിലോ ആളുകൾക്കു മഹാമാരി സംബന്ധിച്ചുള്ള പരിശോധനയോ അവിടെ എടുക്കുകയോ ഒരു മനുഷ്യനെ പിടിച്ചുവാൻ ഇടയുള്ള മറ്റു ശ്രമങ്ങളുടെയോ ഇടയിൽ മഹാമാരി ഉണ്ടെന്നു തെളിയുകയോ ചെയ്തിരുന്നാൽ, ആ സ്ഥലമോ പ്രദേശമോ മഹാമാരിയിലോ ഏറിയിരിക്കുന്നതാണെന്നു മറ്റേതെങ്കിലും ഗവണ്മെന്റ് ഓഫീസറോ ഗവർണറോ ഗവൺമെന്റിൽ പ്രസ്താവിക്കാം. ഇതുപോലെയുള്ള സംഗതികളിൽ മറ്റൊരു ഡിസ്ട്രിക്ടിലുള്ള വല്ല സ്ഥലമോ പ്രദേശമോ മഹാമാരിയിലും പെടുന്നതിനുള്ള കലക്ടർ തന്റെ ഇടിച്ചു ഡിസ്ട്രിക്ടിൽ ഗവൺമെന്റിന്റെ പ്രസിദ്ധപ്പെടുത്തിയും അറിയിക്കാം. താൻ അങ്ങനെ ചെയ്തിരിക്കുന്നുവെന്നു മറ്റേതെങ്കിലും ഗവൺമെന്റിനെ ഉടനെ അറിയിക്കുകയും വേണം. ആ പ്രസ്താവം മറ്റേതെങ്കിലും ഗസറ്റിൽ പ്രസിദ്ധപ്പെടുത്തുകയോ ചെയ്യുന്നതുമാണ്.

3. (1) (a) പകർച്ചവ്യാധി ഏറിയിരിക്കുന്ന ഒരു പ്രദേശത്തിലോ,

(b) പകർച്ചവ്യാധി ഏറുന്നതിനുള്ള സംഗതിയുള്ള ഒരു പ്രദേശത്തിലോ—പകർച്ചവ്യാധിയേറുന്ന ആ പ്രദേശം ആ ഡിസ്ട്രിക്ടിലോ അടുത്തുള്ള ഒരു ഡിസ്ട്രിക്ടിലോ ഏതെയും വേണ്ടതില്ല—

ജോലിപ്പാടം ഉള്ളതായ വല്ല മജിസ്ട്രേറ്റും കലക്ടർ നിർത്തിക്കളയാവുന്നതും,

(ii) മജിസ്ട്രേട്ടുകൾ നടത്തുന്നതിനു പ്രത്യേക സ്ഥലങ്ങൾ അദ്ദേഹം നിശ്ചയിക്കാവുന്നതും, പകർച്ച വ്യാധി ഏറിയിരിക്കുന്ന പ്രദേശത്തിനുമിനുമൊ പ്രദേശത്തേക്കൊ സാധനങ്ങൾ വിട്ടുകൊടുക്കുവാനോ അതുകൾ ഇന്നിന്ന അതിരുകൾക്കു പുറത്തു കടന്നുപോകുന്നതു നിരോധിക്കുവാനോ നിശ്ചയിക്കാവുന്നതും ആകുന്നു.

4. പകർച്ചവ്യാധി ഏറിയിരിക്കുന്ന വല്ല പ്രദേശത്തിനുള്ളിലും കലക്ടരുടെയോ കലക്ടരോടു ചേർന്നിട്ടു അനുവാദം വാങ്ങിക്കൊണ്ടു ഒരു പ്ലേഗ് ആശുപത്രിയോടുകൂടി പകർച്ചവ്യാധി ഏറിയിരിക്കുന്ന പ്രദേശത്തിനുള്ളിൽനിന്നോ അവയുടെ അയൽപക്കത്തുള്ള പുറയിടങ്ങളിൽനിന്നോ അല്ലെങ്കിൽ പകർച്ചവ്യാധി ഏറിയിരിക്കുന്ന പ്രദേശം ഉൾപ്പെടാതിൽ നിന്നും അല്ലെങ്കിൽ അതിനോ വല്ല ഭാഗത്തുനിന്നോ, പാർപ്പിച്ചിപ്പാൻ കല്പിക്കാവുന്നതാകുന്നു:

എന്നാൽ നിർബ്ബന്ധമായി പാർപ്പിക്കുവാൻ, കല്പന പുറപ്പെടുവിക്കുകയോ അതിനു തക്ക വാദം നടക്കുകയോ ചെയ്യുന്നതിനു മുമ്പെ കലക്ടർ—

(a) അങ്ങിനെ ഒഴിപ്പിക്കുന്നതു ദിനം ഇനിയും ചേരുന്നതു നിശ്ചയപ്പെടുത്തുകയോ അടുക്കുകയോ

1854 ലെ നിയമം പതിനാറാം വകുപ്പിലെ നിബന്ധനകൾ ഉപയോഗപ്പെടുത്താതെ പ്രവേശിക്കുകയും ഭൂമിയിന്മേൽ കൈവശം ലഭിക്കുകയും ചെയ്തിട്ടുണ്ടെങ്കിൽ അയാൾ പ്രവേശിക്കുകയും ഭൂമിയിന്മേൽ കൈവശം ലഭിക്കുകയും ചെയ്തിട്ടുണ്ടെങ്കിൽ അയാൾ വല്ല അപേക്ഷയും നിയോഗിക്കുകയോ ചെയ്യുന്നുണ്ടോ; എന്നാൽ ആ ഏടുപ്പോ സ്ഥലമോ വല്ലവിധ കൈവശം വെച്ചുപയോഗിപ്പാനുള്ളതിനല്ലെന്നു താനാണിൽ, ഒരു റവന്യൂഓഫീസറുടെ അനുമതി പ്രവേശിക്കുകയോ അതു കൈവശപ്പെടുത്തുകയോ ചെയ്യുന്നതിനു 24 മണിക്കൂറിൽ കുറയാതെ മുമ്പായി എഴുത്തുമൂലമായ അറിയിപ്പു ആ കൈവശക്കാരനു കൊടുക്കുകയോ അയച്ചിടുകയോ ചെയ്തിട്ടുണ്ടെങ്കിൽ ആ ഏടുപ്പിലോ സ്ഥലത്തോ നല്ലവണ്ണം കാണത്തക്കവിധത്തിൽ പതിക്കുകയോ ചെയ്താലും.

ആ ഏടുപ്പോ നിലമോ കൈവശം വെക്കുകയോ ഉപയോഗപ്പെടുത്തുകയോ ചെയ്യുന്ന കാലത്തോളം കലക്ടർ നിശ്ചയിക്കുന്ന ന്യായമായ വാടക കിട്ടുവാൻ അതിനെയുള്ള ഏടുപ്പിന്റെയോ സ്ഥലത്തിന്റെയോ ഉടമസ്ഥനോ ഭാരപ്പെടുത്തലോ അവകാശപ്പെട്ടതാകുന്നു; വല്ല ഏടുപ്പും അപ്രകാരം കൈവശം വെക്കുകയോ ഉപയോഗിക്കുകയോ ചെയ്തുകഴിഞ്ഞതിന്റെ ശേഷം കലക്ടർ അതിനെ ശരിയായി ജപ്തി ചെയ്തുകയും വിലചേർക്കുകയും ചെയ്തിട്ടുണ്ടെങ്കിൽ ഉടമസ്ഥനോ ഭാരപ്പെടുത്തലോ ആവശ്യപ്പെടുന്ന പക്ഷം ആ ഏടുപ്പു പുറത്തും വെള്ള വലിപ്പിച്ചു കൊടുക്കുകയും വേണം.

6. ഫലാദി പദങ്ങളെയുള്ള തടുപ്പാൻ വല്ല കരിമ്പോ ചെറുപ്പയോ നശിപ്പിക്കുന്നതു ആവശ്യമാണെന്നു കലക്ടറുടെ മേലഴ അതിപ്രായപ്പെടുന്നപക്ഷം അദ്ദേഹം ആ കരിമ്പോ ചെറുപ്പയോ അതും അതു എന്തു സാധനങ്ങൾകൊണ്ടു പണിചെയ്തിരിക്കുന്നുവോ ആ സാധനങ്ങളും നശിപ്പിക്കേണ്ടതിനു സമ്മതിയായി (തിട്ടക്കായുള്ള) എഴുത്തു കൊടുക്കുകയും വേണം.

7. വല്ല ഏടുപ്പോ സ്ഥലമോ പരിശോധിപ്പാനും അതിൽ കാണുന്ന എല്ലാ എഴിക്കെയും ഒരു കിണറു പിടിപ്പാൻ ഇടയുള്ള എല്ലാ ദ്വാരങ്ങളെയും നശിപ്പിപ്പാനും കലക്ടറോ അദ്ദേഹം ഒരു ആയുധാർഥം അധികാരപ്പെടുത്തുന്ന വല്ല ആളോ കല്പിക്കാവുന്നതാകുന്നു; അങ്ങിനെ നശിപ്പിപ്പാൻ സൌകര്യപ്പെടുത്തുന്നതിനാവശ്യമി

കൊയ്യുന്നതിലേക്കു ആവശ്യമാണെന്നു, കാലാവസ്ഥ ആദ്യമായിക്കൊണ്ടുവരിക മുതലായ കാരണങ്ങളെ ഉദ്ദേശിച്ചുള്ള ഉടമസ്ഥന്റെ സമ്മതത്തെക്കുറിച്ചു തീർച്ചപ്പെടണം.

(b) നഷ്ടപ്പിച്ച ആളുകൾക്കു ആവശ്യമുള്ളപ്പോൾ കിട്ടുന്നതുള്ള സൌകര്യത്തോടുകൂടി ഈ വകുപ്പനുസരിച്ചു ചെയ്യുന്നതായും പറഞ്ഞിരുന്നതുമായ പൂർണ്ണ ന്യായമായ ഗണത്തിൽ എടുപ്പുണ്ടാക്കുകയോ കുഴിക്കുകയോ അഴിച്ചെടുക്കുകയോ ചെയ്യുന്നതിനും വല്ല സർക്കാർപ്രവർത്തകനും എടുപ്പു ചെയ്യിടുന്നതിനും തുല്യപ്പെടുത്തുകയും വേണം;

(c) മാമൂലിനും സൗകര്യങ്ങൾക്കും വേണ്ട എടുപ്പുകൾ ചെയ്യുകയും വേണം.

പുറമേ ഇങ്ങനെ സ്വാതന്ത്ര്യമായി ഒഴിയുന്നതോടെ റവന്യൂഓഫീസ്പ്രകാരം നിശ്ചയമായി നടിയുവാൻ കല്പിക്കപ്പെട്ടിരിക്കുന്നതൊഴികെ ആയ എല്ലാ ആളുകളും താൻ നിയ്യുയിക്കാവുന്ന സ്ഥലത്തും താൻ നിയ്യുയിക്കാവുന്ന കാലത്തേക്കും താമസിക്കണമെന്നു കലക്ടർ ഗവർമെന്റ് ആവശ്യപ്പെടാവുന്നതാകുന്നു.

വല്ല സ്ഥലമോ പ്രദേശമോ പകർച്ചവ്യാധികം ഏറെത്താണെന്നു അറിയിക്കുന്നതിനു അടുത്തു ഉടനെ ആറു മാസത്തിനുള്ളിൽ മഹാരാജനിവാരണാർഥം ശരിയായി കണ്ടുവെപ്പിച്ചിട്ടുണ്ടെന്നു രജിസ്റ്റർചെയ്തു ഒരു വൈദ്യന്റെ സാക്ഷ്യലിഖിതം ഗവണ്മെന്റുകളോ, അല്ലെങ്കിൽ അങ്ങിനെ അറിയിച്ചിട്ടുണ്ടെന്നുള്ള ഇതഃപര്യന്തമായ മജിസ്ട്രേറ്റിന്റെ കുണ്ടുവെപ്പിച്ചു അങ്ങിനെ ഒതുക്കിട്ടുണ്ടെന്നു കാണിക്കുന്ന ഒരു സാക്ഷ്യലിഖിതം രജിസ്റ്റർ ചെയ്തുവെയ്ക്കുന്നതോടു കൂടി ഗവണ്മെന്റുകളോ ചെയ്യുന്ന ആളുകൾക്കു ഒരു റവന്യൂകേസിൽ അടങ്ങിയായാലെന്നപോലെ ബാധകമായിവരണമെന്നു വിചാരിക്കേണ്ടതുമാകുന്നു.

5. പകർച്ചവ്യാധികം ഏറിനിൽക്കുന്ന വല്ല പ്രദേശത്തിനുള്ളിൽ ഹൊശരി സംബന്ധമായ എടുപ്പുകൾക്കുള്ള വല്ല കാര്യത്തിലേക്കും ആവശ്യമുള്ളതും, ഹെല്ത്ത് ഓഫീസറുള്ള മുനിസിപ്പാലിറ്റികളുടെ സംഗതിയിൽ മുനിസിപ്പാൽ ഹെല്ത്ത് ഓഫീസറുടെയും മറ്റെല്ലാ സംഗതികളിലും ഡിസ്ട്രിക്ട് ഹെല്ത്ത് ഓഫീസറുടെയും അല്ലെങ്കിൽ ഡിസ്ട്രിക്ട് ഹെല്ത്ത് ഓഫീസർ ഇല്ലാതിരിക്കുന്നതിനാൽ ഡിസ്ട്രിക്ട് മെഡിക്കൽ ആഫീസറുടെയും അഭിപ്രായപ്രകാരം അതിലേക്കു പറയുന്നതും ആയ വല്ല എടുപ്പിലോ സ്ഥലത്തോ കലക്ടർ

ആ എടുപ്പിലോ സ്ഥലത്തോ നിന്ന വല്ല സാധനവും തല്ക്കാലത്തേക്കു നീക്കംചെയ്യാനും ആ ദ്ദേഹം കല്പിക്കാം.

8. റെയിൽ വഴിയായോ, നിശ്ചിതമായ കൂടിയൊ, മേരെപ്രകാരമോ കടത്തിക്കൊണ്ടു പോകണ്ട വല്ല ധാന്യച്ചരക്കോ മറ്റു ഉൽപന്നമോ ചന്തയോ തന്റെ ഡിസ്ട്രിക്ടിൽ വല്ല സ്ഥലത്തുവെച്ചും പരിശോധിക്കുവാനും ആവശ്യപ്പെടുകയാൽ അതു ഇറക്കി താൻ നിശ്ചയിക്കാവുന്ന മാതിരിയിലും കാലപരിധിക്കകം പെയിലന്നിടുവിപ്പാനും കല്പന കല്പിക്കാം.

9. വല്ല ആൾക്കും മറ്റൊരിടയോ നിർദ്ദിഷ്ടമല്ലാത്ത വിധത്തോടുകൂടിയ പണിയോ ചിലിപ്പെട്ടകയെങ്കിലും പുലികളോ തുണ്ണാക്കൊട്ടയോ സാധാരണയിൽ അധികം ചാക്കുകളെങ്കിലും ചെയ്യുന്നതായി അറിയുന്ന ഒരു എടുപ്പിന്റെ ഏതെങ്കിലും ഭാഗത്തു അപ്പെങ്കിൽ കൈവശക്കാരനും എന്തോരു വൈദ്യനും അതിനെപ്പറ്റി എന്നാലും അടുത്തുള്ള മറ്റൊരു അധികാരസ്ഥനു ഉടനെ റിപ്പോർട്ട് ചെയ്യേണ്ടതാകുന്നു.

10. മഹാമാരി വിക്ഷോഭിപ്പിക്കുന്ന വല്ല സ്ഥലത്തുനിന്നുകൊണ്ടുവരുന്നതായോന്നു സംശയിക്കപ്പെടുന്ന വല്ല സാധനത്തും കാണുന്ന പക്ഷം ഉന്നതനായിട്ടുള്ള നല്ല നേരേയുള്ള പെയിലന്നിടുകയോ തനിക്കു ബോദ്ധ്യമാവുന്ന അവയെ വിമുക്തപരിഹാരം ചെയ്യുകയോ ചെയ്യുന്നതുവരെ സംബന്ധപ്പെട്ട പ്രദേശത്തു കൊണ്ടുവരികയോ കൊണ്ടുപോകയോ ചെയ്യുന്നതു, ഒരു ഉണ്ടിസിപ്പാൽ പ്രദേശത്തിന്റെ കാര്യത്തിൽ ഉണ്ടിസിപ്പാൽ സഭയിലെ ചെയർമനും ഒരു പ്രദേശത്തിന്റെ കാര്യത്തിൽ പഞ്ചായത്തു പ്രസിഡെന്റും മറ്റു സംഗതികളിൽ അപേക്ഷ അധികാരിയും എല്ലാ സംഗതികളിലും ഇതിനു വേണ്ടി കല്പന അധികാരപ്പെടുത്തുന്ന വല്ല ആളും വിലക്കാവുന്നതാകുന്നു. അപ്രകാരത്തെ ഉദ്യോഗിക്കും അവിടുത്തെക്കുറിച്ചിടപെടുന്ന പക്ഷം വിക്ഷോഭം വല്ല സ്ഥലത്തുനിന്നും പുറത്തേക്കു കൊണ്ടുപോകുന്ന വല്ല സാധനത്തും പെയിലന്നിടുന്നതിനെയോ വിമുക്തപരിഹാരം ചെയ്യുന്നതിനെയോ സംബന്ധിച്ചു കാര്യത്തിൽ ആ ചെയർമനോ പ്രസിഡെന്റോ അധികാരിയോ അധികാരപ്പെടുത്തിയ ആരെങ്കിലും അതേ മാതിരി അധികാരങ്ങൾ തന്നെ നടത്തുകയും ചെയ്യാം.

11. (1) വല്ല തദ്ദേശ അധികാരസ്ഥനോ ഒരു പ്ലേഗ് ആഫീസറോ, ഒരു ഹെൽത്തു ഇൻസ്പെക്ടരുടെയോ ഒരു സാനിറേഷി ഇൻസ്പെക്ടരുടെയോ സ്വാധീനത്തിൽ താഴെപ്പറഞ്ഞ പൊതുജനാരോഗ്യഡിപ്പാർട്ടുമെൻറിലെ മറ്റു വല്ല ആഫീസരോ, ന്യായമെന്നു തനിക്കു തോന്നുന്ന അറിയിപ്പുകൊടുത്തശേഷം, മഹാമാരി ഉണ്ടെന്നു വിളിപ്പാട്ടു ചെയ്തിരിക്കുന്നതോ സംശയിക്കപ്പെടുന്നതോ ആയ വല്ല പുരയിടത്തും പകലോ രാത്രിയോ വല്ല സമയത്തും ചെന്നു പരിശോധിക്കാം.

(2) വല്ല പുരയിടത്തെങ്കിലും അതിന്റെ ഭാഗമോ പകർച്ചവിരോധം വെച്ചുകൊണ്ടിരിപ്പാൻ ഇടയുള്ള അതിലെ വല്ല സാധനമോ ഇളക്കിയാക്കുകയോ വിമുക്തപരിഹാരം ചെയ്യുകയോ ചെയ്യുന്നതുകൊണ്ടു ആ പകർച്ചവ്യാധിയുടെ പരക്കുന്നതിനെ തടുക്കുവാനോ തടുക്കുവാനോ ഇടയുണ്ടെന്നു ആ അധികാരസ്ഥനു അഭിപ്രായമുണ്ടായിരുന്നാൽ, അദ്ദേഹം ആ പുരയിടത്തിലെങ്കിലും ഭാഗത്തിലെങ്കിലും ഇപ്രകാരമായതിനെയോ വിമുക്തപരിഹാരം ചെയ്യുകയോ ചെയ്യുന്നതും, ആ പുരയിടത്തിലേയ്ക്കുള്ളതായോ ഭാഗത്തിൽനിന്നോ കൈവശക്കാരനെ അറിയിച്ചുകൊടുത്തു ആ അറിയിപ്പിൽ നിർണ്ണയിക്കുന്ന കാലത്തേക്കു അതു നശിപ്പിച്ചുകൊള്ളണമെന്നു ആജ്ഞാപിച്ചു ആവശ്യപ്പെടാവുന്നതും ആകുന്നു.

(3) വല്ല പുരയിടത്തിലെങ്കിലും അതിന്റെ ഭാഗത്തിലും അതിലെ വല്ല സാധനത്തെ (2) എന്ന ഖണ്ഡപ്രകാരം ശുശ്രൂഷിക്കുകയോ വിമുക്തപരിഹാരം ചെയ്യുകയോ ചെയ്യുന്നതിനുള്ള ചെലവു മുഴുവനും ഗവൺമെൻറ് നടത്തുകയും വേണം.

(4) പകർച്ചവിരോധം വെച്ചുകൊണ്ടിരിപ്പാൻ ഇടയുള്ള കിടക്കയോ ഉണ്ണിയോ മറ്റു സാധനങ്ങളും നശിപ്പിക്കണമെന്നു ആ അധികാരസ്ഥനോ ആഫീസരോ കല്പിക്കാം.

12. (1) വിപരീതമായി എഴുന്നള്ളായ്ക ഒരു കർശ്ശനമുള്ളപക്ഷം മഹാമാരി സംബന്ധമായ പ്രവൃത്തി ചെയ്യാൻ നിയോഗിക്കപ്പെടുന്ന ഏതൊരു ഇൻസ്പെക്ടർക്കോ, മേസ്തിരിക്കോ, ലിപായിക്കോ, കാവൽക്കാരനോ, ഇലിക്കാരനോ, തോട്ടിക്കോ, മറ്റു കാര്യവുത്തി ചെയ്യുന്നവർക്കോ, ആരാളെ പ്രവൃത്തി ശ്രദ്ധകൊണ്ടു പിടിപ്പിയ്ക്കുകയോ നിർണ്ണയിക്കപ്പെട്ട ഒരു കാലത്തേക്കു പണിക്കാക്കി അതിന്റെ അപേ

സ്ഥാനത്തിൽ പിരിച്ചയക്കുകയൊ ചെയ്യുന്നതൊഴികെ, പിരിച്ചയക്കപ്പെടുന്നതിന്നു മുമ്പെ ഒരു മാസത്തെ അറിയിപ്പിന്നൊ അല്ലെങ്കിൽ അതിന്നു പകരമായി ഒരു മാസത്തെ ശമ്പളത്തിന്നൊ അവകാശമുണ്ടായിരിക്കുന്നതാണ്.

(2) മേല്പറഞ്ഞ യാതൊരു ഇൻസ്പെക്ടരൊ, മേസ്ത്രിയൊ, ശിപായിയൊ, കാവൽക്കാരനൊ, കൂലിക്കാരനൊ, തോട്ടിയൊ, മററു കാര്യസ്ഥതി ചെയ്യുന്നാളൊ ഒരു മാസത്തെ അറിയിപ്പുകൊടുക്കാതെ തന്റെ പ്രവൃത്തി രാജികൊടുക്കയൊ തന്റെ പ്രവൃത്തിക്കു ഹാജരാകാതിരിക്കയൊ ചെയ്വാൻ തന്നെ അധികാരപ്പെടുത്തുന്നതായി എഴുത്തുമൂലമായ ഒരു കല്പന ഇല്ലാതെയൊ ന്യായമായ കാരണം കൂടാതെയൊ അങ്ങിനെ ചെയ്കയാകട്ടെ, ഏല്പിച്ച പ്രവൃത്തികളിൽ വല്ലതും ചെയ്വാൻ ഉപേക്ഷചെയ്കയൊ കൂട്ടാക്കാതിരിക്കയൊ ചെയ്യുകയൊ ചെയ്യുകൂടുന്നതല്ല.

(3) കലക്ടർ യുക്തമെന്നു തോന്നുന്ന നിബന്ധനകൾക്കടങ്ങിട്ട് കൂലിക്കാരെയൊ മററു കാര്യസ്ഥതി ചെയ്യുന്നവരെയൊ ഒരിക്കലെട്ട് അതിന്നു ആവശ്യം നേരിടുന്ന കാലത്തു ആളുകളെ നിശ്ചയിക്കാവുന്നതും അങ്ങിനെ ഏർപ്പെടുത്തുന്ന ആളുകൾ കലക്ടർ തനിക്കു ഏല്പിച്ചുകൊടുക്കുന്ന പ്രവൃത്തികൾ വിശ്വസ്തതയോടെ നടത്തുവാനും തന്നെ ഏതു നിശ്ചയങ്ങപ്രകാരം നിശ്ചയിച്ചിരിക്കുന്നുവൊ അവ അനുസരിച്ചു നടക്കുവാനും ബാദ്ധ്യസ്ഥനായിരിക്കുന്നതും ആകുന്നു.

13. ഈ റെഗുലേഷനുകളാലൊ ഈ റൂളുകളാലൊ പ്രകാരമൊ നടപ്പിലിരിക്കുന്ന അധികാരങ്ങൾ നടത്തുന്നതിന്റെ ഫലമായി വല്ല വസ്തുവിന്നും കേടൊ നാശമൊ ഉണ്ടായിട്ടുണ്ടെങ്കിൽ, അതിന്നു പ്രതിഫലമായി അതിന്റെ കേടു തീർച്ചയാണെന്നു നശിപ്പിച്ച വസ്തുവിന്നു പകരം വെച്ചു കൊടുപ്പാനൊ ഉള്ള കൈവശിയെക്ക തിയായ തന്നെ താൻ വിചാരിക്കുന്ന സംഖ്യ കലക്ടർ ഉടമസ്ഥന്നു കൊടുക്കേണ്ടതാകുന്നു. കൊടുക്കേണ്ട പ്രതിഫലസംഖ്യ നിശ്ചയിച്ച് കലക്ടർ ചെയ്യുന്ന തീർപ്പ് അവസാനത്തിലുള്ളതായിരിക്കും. എന്നാൽ 11-ാം റെഗുലേഷൻ (4) എന്ന ഭാഗം പ്രകാരം നശിപ്പിച്ച സാധനങ്ങൾക്ക് പകരം കൊടുക്കേണ്ട സാധനങ്ങളുടെ വിലയെപ്പോലെ യാതൊരു പ്രതിഫലവും കൊടുക്കേണ്ടതായിരിക്കുന്നതല്ല.

കുറിപ്പുകൾ.—(1) [illegible] (1898 ... 31-ാം നമ്പർ [illegible].)

(2) [illegible] 1898 നവമ്പർ 18-ാം തിയ്യതിയിലെ 667-ാം നമ്പർ [illegible] (1898 ... 14-ാം തിയ്യതിയിലെ 7-ാം നമ്പർ [illegible].)

എസ്. ബി. [illegible],
ഗവർമ്മെന്റ് ചീഫ് സെക്രട്ടറി.

(A true translation)

P. V. KURUVILA,
Malayalam Translator to Government.

MADRAS: PRINTED AND PUBLISHED BY THE SUPERINTENDENT, GOVERNMENT PRESS.

Reg. No. 1—M.

THE FORT ST. GEORGE GAZETTE

Published by Authority.

No. 29] MADRAS, TUESDAY EVENING, JULY 25, 1933. [Price, 6 *pies.*

Part I-B.—Educational.

CONTENTS.

	Page
Education Department	249
Miscellaneous Notifications	249
Vacancies	252

Supplement—

Annamalai University—Intermediate Examination in Arts and Science, B.A. and B.Sc. Degree Examination (New Regulations), M.A. Degree Examination (Old Regulations), B.A. and B.Sc. (Hons.) Degree Examination (Preliminary), B.Sc. (Hons.)

Supplement—*contd.*

Degree Examination (Subsidiary), B.A. (Hons.) Degree Examination (Final), B.Sc. (Hons.) Degree Examination (Final), Certificate of Proficiency in French, Certificate of Proficiency in Tamil, Oriental Titles Examination, Pandits' Training Certificate Examination, Rasikan Examination, Siddhanta Kalvi Examination—March-April 1933—Candidates passed and failed. Madras Services Examination—special Tests and Departmental Tests Examinations, June 1933—Candidates passed and failed.

EDUCATION DEPARTMENT.

NOTIFICATIONS.

Fort St. George, July 20, 1933

No. 137.—Under section 5 of the Madras Elementary Education Act, 1920, M.R.Ry. Daniel Thomas Avargal, M.L.C., has been elected to be a Member of the District Educational Council, Tinnevelly, by the Municipal Council, Palamcottah.

Fort St. George, July 18 1933.

No. 138.—Under section 5 of the Madras Elementary Education Act, 1920, the undermentioned persons have been elected to be members of the District Educational Councils noted against their names by the electorates specified therein :—

M.R.Ry. K. T. Tachunamkkan Nambiyar Avargal—Malabar (by the Taluk Board, Kottayam).

M.R.Ry. D. Ramachandran Chettiyar Avargal—Coimbatore (by the Municipal Council, Coimbatore)

Fort St. George, July 20, 1933.

M.R.Ry. R. Nagalingaswami Naiyudu Avargal—Ramnad (by the Taluk Board, Aruppukottai).

Fort St. George, July 19, 1933.

No. 139.—M.R.Ry. Rao Bahadur V. Raghunatha Reddi Garu has been elected by the District Secondary Education Board, Chittoor, to be its President.

D. E. HOULTON,
Deputy Secretary to Government.

MISCELLANEOUS NOTIFICATIONS.

GOVERNMENT EXAMINATIONS.

GOVERNMENT TECHNICAL EXAMINATIONS.

Typewriting.

With reference to the notice in the syllabuses in the Lower and Higher Grade Examinations in Typewriting, it is hereby notified that the "Continental"—Office Model Typewriter may be used by candidates at the Government Technical Examinations.

(By order)

R. KRISHNA RAO BHONSLE,
Secretary.

Office of the Commr. for Govt. Examinations,
Madras, 17th July 1933.

UNIVERSITY OF MADRAS.

NOTIFICATION.

It is hereby notified that the Syndicate, on the recommendation of the Boards of Examiners appointed to adjust rates on their theses, has declared the following persons as being qualified to receive the degrees noted against each :—

Name of candidate.	Subject of thesis.	Degree for which he has qualified.
Mr. S. Kalyanaraman, B.A., L.T.	An Account and Survey of some Academic in Madras.	D.Sc. (Physics).
„ K. S. Krishnan, M.Sc.	Magnetic Susceptibilities of Crystals in relation to Crystal Structure.	D.Sc. (Physics).
„ T. Madhusudanan Nair, B.A.	Studies in Absorption and Utilization I and II.	M.Sc. (Botany).
„ K. H. Ramaswami, M.A.	Various Processes in Trigonometry and Barometric and Circular Metrology.	M.Sc. (Physics).
„ S. P. Ranganadhan, B.Sc.	Molecular relation in Books as revealed by the Raman effect and magnetic polarisabilities of liquid mixtures.	M.Sc. (Physics).
„ M. Satyanarayana, B.A.	Bio-Chemical Studies on the development of the cotton boll with special reference to Lint.	M.Sc. (Chemistry).
„ A. S. Vasan, B.A.	Cationic sputtering, Electrode spacing, Thermionics.	M.Sc. (Physics).

(By order)

W. McLEAN,
Registrar.

Senate House, Madras,
22nd July 1933.

ANNAMALAI UNIVERSITY.

INSTRUCTIONS TO CANDIDATES APPEARING FOR THE EXAMINATIONS TO BE HELD IN SEPTEMBER 1933.

Candidates for University Examinations are required to observe the following instructions very carefully :—

1. Strict silence should be maintained in the examination room.

2 Candidates should take their places in the examination hall at least five minutes before the time fixed for giving out the papers. Candidates presenting themselves more than half an hour after the appointed time will not be admitted to the examination hall. Candidates who are undoubtedly suffering from infectious diseases of any kind will not be admitted.

Candidates should bring with them to the examination hall, each day of the examination, their hall tickets for inspection by the Chief Superintendent.

3 Candidates are prohibited from writing upon their hall tickets or question papers. Candidates are also prohibited from writing their names on any part of their answer books; their register numbers should be written very distinctly on the outer cover of each paper. Failure to write their register numbers may involve the rejection of answer papers.

4. Candidates are not allowed to exceed the time assigned to each paper.

5. No candidate will be allowed to leave the examination room till the expiry of at least half an hour after a question paper has been given out, and no candidate who leaves the room during the period allotted for a paper will be allowed to return within that period.

6. *Candidates are forbidden to ask questions of any kind during the examination. They are further forbidden to communicate with the examiners, should they do so their answers will not be valued, and their conduct will be reported to the Vice-Chancellor for disciplinary action.*

7. CANDIDATES ARE NOT ALLOWED THE USE OF BOOKS OF ANY KIND (EXCEPT AS PROVIDED IN RULE 8). THEY ARE ALSO PROHIBITED FROM INTRODUCING INTO THE EXAMINATION ROOM ANY BOOK OR PORTION OF A BOOK, SLATE, MANUSCRIPT OR PAPER OF ANY DESCRIPTION, AND FROM COMMUNICATING WITH ANY PERSON OUTSIDE THE EXAMINATION ROOM WHERE, IN CONTRAVENTION OF THE RULES OF THE EXAMINATION, A CANDIDATE IS FOUND IN POSSESSION OF NOTES, PAPERS OR BOOKS RELATING TO THE SUBJECT IN WHICH HE IS ANSWERING A QUESTION PAPER HE SHALL BE EXCLUDED FROM THE EXAMINATION HALL FOR THAT PAPER AND THE MATTER SHALL BE REPORTED TO THE SYNDICATE WHO MAY DEBAR HIM FROM APPEARING FOR THE EXAMINATION FOR A PERIOD OF ONE YEAR. IN CASES IN WHICH THE CANDIDATE IS FOUND MAKING USE OF NOTES AND PAPERS IN CONTRAVENTION OF THE RULES OF EXAMINATION HE SHALL BE DEBARRED FOR A PERIOD OF TWO YEARS.

The use of stencils at University examinations is not permitted except to students answering papers in Mathematics and Physics. The use of mathematical instruments whilst answering papers in Mathematics and in Physical Science will be allowed. Such instruments will not be supplied by the University.

8 Clarke's Mathematical and Physical Tables will be supplied to candidates answering papers in Mathematics, Physics and Chemistry, at the Intermediate, B.A. and B.Sc. (Pass) and (Honours) Examinations.

An 'earnest' fee of Rs. should be deposited with the Chief Superintendent by each student requiring the use of such books the amount to be refunded on the books being returned. The cost price of such book is nine annas.

9. Candidates offering Science subjects for the B.A., B.Sc. and B.Sc. Honours Degree Examinations are required to submit their laboratory note-books to the Examiner concerned on the first day of the practical examinations.

10 Candidates are required to provide themselves with their own pens. Candidates may bring into the examination hall their own ink bottles. They must, however, use only black ink while answering their question papers.

11. Particular attention is directed to the instructions regarding rough working and loose sheets of paper printed on the answer books. No separate books for rough working will be supplied to candidates. Paper must not be detached from the answer books of candidates. If the ordinary answer books are found insufficient, additional books will be allowed and these should be securely fastened to the answer books.

12. AS SOON AS CANDIDATES HAVE FINISHED WRITING THEIR ANSWERS, AND WISH TO GIVE THEIR ANSWER BOOKS, OR AT THE END OF THE PERIOD PRESCRIBED FOR EACH PARTICULAR PART OF THE EXAMINATION, THE CANDIDATES SHOULD AT ONCE FOLD THEIR ANSWER BOOK, LEAVE IT IN ITS PLACE, WALK TO THE NEAR AISLE TO THE PASSAGE BETWEEN THE TABLES AND MOVE OUT OF THE HALL IN ORDER AND IN SILENCE, THE SUPERINTENDENTS being meanwhile stationed in position in or which they may command a good view of the blocks entrusted to their care when all the candidates have moved out the Superintendents will collect the answer books.

13 Communications to the Registrar from candidates requesting information relating to the result of examinations will not receive attention until after the publication of the results in the *Fort St. George Gazette*.

14. The hall tickets of candidates sitting for the examinations will be ready for distribution at the University Office three days before the date of each examination.

B.A. AND B.Sc. DEGREE EXAMINATION, SEPTEMBER 1933.

PART I.

Days and hours. 1933.	Subjects.
Monday, the 25th September—	
10 a.m. to 1 p.m.	.. Modern Scottish Prose.
Tuesday, the 26th September—	
10 a.m. to 1 p.m.	.. Composition.

PART II.

Thursday, the 28th September—	
10 a.m. to 1 p.m.	.. Prescribed Text-books in Prose and Poetry for Tamil and Sanskrit.
10 a.m. to 1 p.m.	.. Prose text Text-books, Grammatical Translation for French.
1 p.m. to 3 p.m.	.. Composition and Translation for Tamil and French.
1 p.m. to 3 p.m.	.. Translation for Sanskrit.

PART III.

B.A. Degree Examination.

English.

Friday the 29th September—	
10 a.m. to 1 p.m.	.. Shakespeare.
Saturday the 30th September—	
10 a.m. to 1 p.m.	.. Modern Poetry
Monday, the 2nd October—	
10 a.m. to 1 p.m.	.. Modern Prose.
Tuesday the 3rd October—	
10 a.m. to 1 p.m.	.. Form of Literature (Essays).

History and Politics.

Wednesday, the 4th October—	
10 a.m. to 1 p.m.	.. History of India.
Thursday, the 5th October—	
10 a.m. to 1 p.m.	.. History of Europe from 1520 A.D.
Friday, the 6th October—	
10 a.m. to 1 p.m.	.. Political Science.
Saturday, the 7th October—	
10 a.m. to 1 p.m.	.. Constitutional History of Great Britain and Ireland from 1154.

Economics. (1)

Monday, the 9th October—	
10 a.m. to 1 p.m.	.. Economics I.
Tuesday, the 10th October—	
10 a.m. to 1 p.m.	.. Economics II.
Wednesday, the 11th October—	
10 a.m. to 1 p.m.	.. Economic History of England and India since 1700 A.D.
Thursday, the 12th October—	
10 a.m. to 1 p.m.	.. Co-operation and Rural Economics.

B.Sc. Degree Examination.

Mathematics.

Friday, the 29th September—	
10 a.m. to 1 p.m.	.. Mechanics and Astronomy.
Saturday, the 30th September—	
10 a.m. to 1 p.m.	.. Statistics.
Monday, the 2nd October—	
10 a.m. to 1 p.m.	.. Algebra, Trigonometry and Theory of Equations.
Tuesday, the 3rd October—	
10 a.m. to 1 p.m.	.. Analytical Geometry and Calculus.

B.Sc. Degree Examination—cont.

Physics.

Date and hours. 1933.	Subjects.
Wednesday, the 4th October— 10 a.m. to 1 p.m.	General Physics.
Thursday, the 5th October— 10 a.m. to 1 p.m.	Heat and Light.
Friday, the 6th October— 10 a.m. to 1 p.m.	Sound Magnetism and Electricity.

(Date and hours of practical examination will be notified later.)

Chemistry.

Friday, the 29th September— 10 a.m. to 1 p.m.	General and Physical Chemistry.
Saturday, the 30th September— 10 a.m. to 1 p.m.	Inorganic Chemistry.
Monday, the 2nd October— 10 a.m. to 1 p.m.	Organic Chemistry.

(Date and hours of practical examination will be notified later.)

B.A. DEGREE EXAMINATION (OLD REGULATIONS)

Part I.

Monday, the 25th September— 10 a.m. to 12-30 p.m.	Nineteenth Century Prose.
Tuesday, the 26th September— 10 a.m. to 1 p.m.	Composition.
Thursday, the 28th September— 10 a.m. to 1 p.m.	Shakespeare.
Friday, the 29th September— 10 a.m. to 12-30 p.m.	Seventeenth and Eighteenth Century Prose.
Saturday, the 30th September— 10 a.m. to 12-30 p.m.	Modern Poetry.

Part II—Optional Groups.

I—Mathematics.

Monday, the 2nd October— 10 a.m. to 1 p.m.	Algebra and Trigonometry.
Tuesday, the 3rd October— 10 a.m. to 1 p.m.	Calculus and Analytical Geometry.
Wednesday, the 4th October— 10 a.m. to 12 noon 3 p.m. to 4 p.m.	Dynamics. Astronomy.
Thursday, the 5th October— 10 a.m. to 1 p.m.	Hydrostatics, Properties of Matter and Heat.
Friday, the 6th October— 10 a.m. to 12 noon	Pure Geometry.

II—Physics.

Monday, the 2nd October— 10 a.m. to 1 p.m.	Chemistry.
Tuesday, the 3rd October— 10 a.m. to 1 p.m.	Light, Electricity and Sound.
Wednesday, the 4th October— 10 a.m. to 12 noon	Dynamics.
Thursday, the 5th October— 10 a.m. to 1 p.m.	Hydrostatics, Properties of Matter and Heat.

(Dates and hours of practical examination will be notified later.)

III—Chemistry.

Monday, the 2nd October— 10 a.m. to 1 p.m.	Physics.
Tuesday, the 3rd October— 10 a.m. to 1 p.m.	General Chemistry.
Wednesday, the 4th October— 10 a.m. to 1 p.m.	Inorganic Chemistry.
Thursday, the 5th October— 10 a.m. to 1 p.m.	Chemistry of Carbon Compounds.

(Dates and hours of practical examination will be notified later.)

B.A. AND B.Sc. (HONOURS) DEGREE EXAMINATION.

Preliminary.

Monday, the 25th September— 10 a.m. to 1 p.m.	History of England or Modern English Prose.
Tuesday, the 26th September— 10 a.m. to 1 p.m.	Composition.

(By order)

N. VISWANATHAN,
Secretary.

Annamalainagar, 18th July 1933.

EXAMINATIONS—JULY 1933.

At the half-yearly examinations held in July 1933 the undermentioned candidate has been declared by the Board to have passed the Oriental Language Teachership Examination in Hindustani :—

Muhammad Abdul Salam Sahib Bahadur, 31, Khiladar Street, Teppakulam Post, Trichinopoly.

(By order)

E. BRITO,
Secretary.

Office of the Board of Examiners, Madras,
20th July 1933.

GOVERNMENT INDIAN MEDICAL SCHOOL, MADRAS.

List of candidates who have been declared by the Board of Examiners in Indian Medicine to have passed the Board Examinations held in April 1933

[N.B.—Separate numbers regarding results will not be intimated to]

L.I.M.

Candidates who have passed appearing in all subjects for the first time :—

Rank	Register number and name.
	AYURVEDA.
1	202 Subramanya Sastri, S.
2	224 Venkateswara Sarma, K.
3	229 Kuppuswami, S.
4	201 Hanumantha Rao, V.
5	208 Manickam Pillai, H. L.
6	203 Lakshmanan, P. M.
7	218 Rajagopala Rao, G. K.
8	209 Subbaiah Sastri,
9	238 Krishnamurti, B.
10	214 Ramayya, V.
11	232 Narayana Muda Pakru.
12	221 Sellappa Chetty, D.
13	225 Suryanarayana, K.
14	216 Ramachandra, I.
15	197 Anantha Babu, V.
16	206 Gopalaiyer, V.
17	235 Ayyam, S.
18 {	242 Parthasarathi Kaikum.
	211 Ramana Shetty, K. H.
20	219 Rajagopala Rao, B. S. V. L.
21	241 Narayanabhai, N.
22 {	196 Afzal Lokhandi.
	207 Mahilmurti Sastri, I.
	211 Narasimha Babu, S. V. L.
	213 Ramananda Rao, A.
	251 Brahmaraghavan, N.
	SIDDHA.
1	255 Arunachalam Pillai, V.
2	256 Ramamurti, S. V.
3	253 Varadarajan, L.
4	262 Nagappan, D.
5	260 Krishnamurti, N. S.
6	268 Thiruvenkatarai, R. S.
7 {	259 Kesavulu, A. P.
	261 Lakshmanarambam, U. C.
	UNANI.
1	273 Hussain Sheriff.

Candidates who have passed appearing for the second or subsequent time :—

AYURVEDA.

Register number and name.
274 Arumugam, P.
277 Mahadevaiah, T. H. M.
280 Ramiah, S.
281 Venkatarajarao, E.
282 Satyanarayanamurti, T.
283 Venkatachary, P.
284 Viswanatha Sarma, S. P.
285 Kumaraambar, T. M.
286 Srinivasan, M. S.

SIDDHA.

267 Arunachalam, K. A.
269 Manickam, C. J.
270 D. Sivagurunathan.

UNANI.

Nil

B.I.M.

Rank.	Register number and name.
1	193 Mr. M. Ramachendran.
2	194 Mr. S. V. Brahmatatwaji Ayyangar.

A.I.M Pre Clinical.

264 Mr. J. N. Rajaratnam.

B.P.M.

Pass in Part I only.

267 Mr. V. Narayanaswamy.

ALIM

Rank.	Register number and name.
1	106 Hanumantham C
2	104 Narayana Rao, B.
3	105 Gopalakrishnayya, A.
	108 Kanakayya, A
	111 Narasimha Iyengar, K. V.
	112 Raghava Rao, A
	113 Seetharamaiah, K.
4	114 Somayajee Rao, R.
	115 Subba Rao V.
	116 Venkataramaiah, C
	117 Unni Nayar, K. P. B.

FAILURES.

a Medicine Written.
b ,, Practical and Oral
c Surgery Written.
d ,, Practical and Oral.
e Midwifery Written.
f ,, Practical and Oral.
g State Medicine.

Register number and subjects in which failed.	Register number and subjects in which failed.	Register number and subjects in which failed.
LIN		
198 a b c e g	228 a l	261 b to g
199 b c d f*	229 a c e l g	266 d
200 a b c* e f	235 a l g	267 c e f g
202 a g	236 l	269 f
203 absent	238 all subjects	270 a* f*
206 a e g	239 c*	271 a* c* f*
208 a c d e	237 c d e f	273 a* c d e* f*
208 a	240 c e g	275 a* f
209 e f g	242 b c d g	276 c f*
210 a e f	244 b to g	278 absent
213 c* e f g	245 a* f*	278 c e
215 a b d g	246 c d l	280 a b c e
216 a e g	247 a f	281 a (appeared only for Medicine)
222 c to g	250 a e to g	
223 b to g	256 l	292 d e g
224 c e f	258 a*	293 c*
226 a b e l g	257 a	293 c*
227 a e f g	256 a to g	
ALIM		
194 a e e g	197 a e g	110 a b e e
HPIM.		

No. 297 Part II only.

* Need appear only for the allopathic branch in the subject.

G SRINIVASAMURTI
President, Board of Examiners in Indian Medicine.

Government Indian Medical School,
Madras, 19th July 1933.

GOVERNMENT FISHERIES TRAINING INSTITUTE, CALICUT.

Applications are invited from Malayali women candidates for admission to the Fisheries Training Institute, Calicut, for undergoing training as teachers of Fisheries Elementary schools. Applications should be addressed to the Headmaster of the Institute.

2. Only women candidates who have undergone ordinary Teachers' training of the Higher Elementary grade are eligible for admission. The vernacular of the candidates must be Malayalam.

3. The period of training is one year. Candidates will be required to present themselves at Calicut for preliminary examination, the date of which will be duly notified. Candidates selected for training will be on probation for six months. They will receive a stipend of Rs. 10-8-0 per mensem.

4. Applications must contain the following particulars:—

(1) Name in full, (2) address, (3) date of birth, (4) caste or religion, (5) vernacular, (6) school or schools attended, (7) the highest class or public examination passed, (8) the year in which the applicant left the school, (9) whether the applicant was ever employed, if so, in what capacity and for how long and (10) subject or subjects, if any, in which the candidate possesses special proficiency.

5. A copy of the Training school certificate should accompany the application. The original will have to be produced on admission.

6. The selected applicants will have to enter into a bond in the form prescribed by the Director of Fisheries to serve in the Government Fisheries Department as a school-mistress for five years after training. But no appointment is guaranteed.

7. Any candidate may be required by the authorities to reside in the hostel attached to the Institute sharing in the common mess.

8. In selecting candidates preference will be given to members of the fishing communities.

9. Applications will be received up to 25th August 1933.

V. KARUNAKARA MENON,
Assistant Director of Fisheries (Coast).

Calicut, 12th July 1933.

NOTIFICATIONS.

It is hereby notified for the information of all concerned that the Director of Public Instruction, Madras, has, in his Proceedings Dis. No. 2410 of 1933, dated 4th July 1933, suspended for a period of one year the Higher Elementary grade teachers' certificate No. 6547 of 1934 of Devarapalli Sugunamma alias Gorremutchu Sugunamma.

Camp Ongole, 14th July 1933.

It is hereby notified for the information of the managers and correspondents of Board, aided (mission and non-mission) and panchayat schools that the following villages of Chandole firka (Repalle taluk) have been transferred to Bapatla taluk with effect from 1st July 1933. They are, therefore, hereby informed that all communications relating to these schools should henceforth be addressed to the Deputy Inspector of Schools, Bapatla range:—

(1) Buddam, (2) Yazali (3) Mahalakur, (4) Chintalapudi (5) Chandole, (6) Kajupalem, (7) Kowuli, (8) Allur, (9) Zadavalli Agraharam, (10) Vadlamudicale Agraharam and (11) Pittalavaripalem.

MUHAMMAD ABDUR SALAAM,
District Educational Officer.

Guntur, 13th July 1933.

VACANCIES.

Applications are invited for the post of a Telugu teacher on Rs. 23—2/2—45 in the Borstal School, Palamcottah.

The applicant must be the holder of a Teacher's Training certificate of the Elementary Higher grade with Telugu as his vernacular and should be below 25 years of age. Preference will be given to those who are trained in Scout-craft and a good sportsman.

Applications should reach this office not later than 10th August 1933. The vacancy is at present temporary till the 31st March 1934.

R. HOWE,
Superintendent.

Borstal School, Palamcottah,
19th July 1933.

Applications are invited from candidates for appointment as full and part-time mistress teachers in the Government Middle and Training Schools in the Circle. The pay will be fixed according to their qualifications (General and Professional).

Applicants should furnish the following particulars:—

1. Name of the candidate.
2. Caste and sub-caste.
3. Date of birth according to the Christian era.
4. Native town or village, taluk and district to which the applicant belongs.
5. Qualifications (General and Professional).
6. Whether trained under the Madras Educational Rules. If so, the grade in which he or she was trained and the year of passing the Training School Leaving Certificate Examination should be stated.
7. Whether completed his or her teachers' certificate. If so, the date of completion should be stated.
8. Whether the candidate is in possession of testimonials to his or her attainments in Music. If so, copies of such certificates should be submitted.
9. Correct address of the applicant.

C. D'SOUZA,
Inspectress of Girls' Schools, Fourth Circle.

Madura, 19th July 1933.

MADRAS: PRINTED AND PUBLISHED BY THE SUPERINTENDENT, GOVERNMENT PRESS.

.Reg. No. t—M.



SUPPLEMENT TO PART I-B

OF

THE FORT ST. GEORGE GAZETTE

No. 29] MADRAS, TUESDAY EVENING, JULY 25, 1933. [Price, 1 a, 6 p.

ANNAMALAI UNIVERSITY.

INTERMEDIATE EXAMINATION IN ARTS AND SCIENCE, MARCH 1933.

Applications for certificates of having passed the examination must reach the Registrar not later than the 1st September next. A fee of Rs. 3 will be charged for each certificate issued on application received after that date.

The Matriculation certificates, if any, and the attendance certificates of the candidates will not be returned under any circumstances.

Candidates who have failed in the examinations of March 1933 are required to pay a membership fee of Rs. 5 on or before the 15th October 1933, to enable them to appear for the examinations in 1934.

LIST I.

The following is the list of candidates who appeared for the whole examination and passed in the whole examination :—

English .. .. a	Physics .. .. d	Ancient History .. g	Indian History .. i
Second Language .. b	Chemistry .. .. e	Modern History .. h	Logic .. .. j
Mathematics .. c	Natural Science .. f		

First Class.

Rank.	Register number and name of candidate.	Subjects in which distinction was gained.	Optional subjects selected.
1	11 Ramaswami, V. N.	d ..	c, d, a
2	35 Krishnamurti, C. ..	c, d, a ..	a, d, e
3	29 Sastri, K. G. ..	c, d, e ..	c, d, e
4	31 Krishnamachari, K.	b, h, i, j ..	h, i, j
5	14 Satpathi, N. R. ..	a, d, e ..	c, d, e
6	42 Krishnan, K. S. ..	c, e ..	a, d, e
7	10 Krishna Raja, M. ..	a, d ..	d, e, j
8	12 Sankaran, C. R. ..	d, ..	c, d, a
9	26 Ramakrishnan, S. ..	a, d, e ..	a, d, e
10	10 Ramaswami, C. S. ..	a, d, e ..	a, d, a
11	36 Velayudham, S. ..	i ..	i, j

Second Class.

Register number and name of candidate.	Register number and name of candidate.	Register number and name of candidate.
2 Dharmarajan, B.	33 Lobo, Cyril A. * a, d	75 Venkatesvaran, M. N. * j
3 Govindarajan, K.	36 Sambamurti, R. * a	77 Cholaraj an, V.
7 Ramakrishnan, K.	44 Ramanathan, S.	78 Damodaran, P.
18 Vaidialingam, R. * a.	46 Devanathan, A. R.	79 Gopalakrishnan, T. A.
21 Annaswami, S.	47 Kalyanaraman, S. K	80 Gowrishanjan, G.
23 Krishnamurti, T. S.	48 Ramaswami, R.	83 Muthuswami, E. V. * i
24 Narayanan, K. K.	49 Krishnamurti, T. R. * d	85 Srinivasa, C. K. * h, i
27 Ramaswami, T. S. * d	51 Venkatesvaran, K. S. * a i	86 Srinivasan, G.
28 Ramaswami, R.	63 Krishnamurti, T. R. * a	87 Sundaresajalu, M * h. i, j
30 Srinivasan, S * d	73 Venkatasubrahmanyan, R	89 Swaminathan, V.
31 Subrahmanyan, K. * d	74 Subrahmanyan, R.	91 Venkatanarayanan, G

* Subjects in which distinction was gained.

LIST II.

The following is the list of candidates who passed the examination in one or two parts :—

Register number and name of candidate.	Part or parts passed.
1 Ayya Pillai, S. D.	I
4 Muhammad Hussain Marwar, D.	III
5 Natarajan, K. S.	II
6 Natarajan, C. R.	I & II
8 Rajaraman, K. K.	I & II
9 Ramachandran, T. S.	II
13 Seshayanarayanan, M. S.	I & II
15 Sivaram, A.	I & II
17 Vaidyanathaswami, S. N.	II
19 Venkataraman, T. N	I & II
33 Jayaraman, S.	I & II
34 Krishnamurti, K	I
36 Narayanan, K.	I
37 Narayanaswami, K. S.	I & II
38 Sivarajan, R.	I & II
40 Amirthanathan, K.	I & II
41 Gopala Menon, P. E.	II
45 Subrahmanyan, N.	I & II
50 Krishnaswami, T. S.	II & III
51 Muhammad Hiba-thulla, F.	II & III
53 Palaniappan, S.	III
54 Radhakrishnan, A.	I
56 Somasundaram, M.	II
59 Subrahmanyam, D.	II & III
57 Swaminathan, S.	I & II
58 Venkataraman, R.	III
59 Venkatavaradan, L.	III
60 Venkatesan, P.	II & III
62 Krishnamurti, S.	III
64 Natesan, T. S.	I & II
65 Sadagopachari, T. N.	I
69 Rajavelu, G.	I & II
72 Shanmugham, G.	II & III
76 Arunachalam, T. N.	II
82 Manickachetty, V. C.	I & II
84 Ramaswami, S Pr.	I & III
92 Gurunathan S. A.	I & III
93 Ramaswami, K.	II & III
94 Tyagarajan, S	II & III
95 Thomas, K. K.	I & II
97 Nilakantan, M.	I
98 Mahadevan, P.	II
99 Aravamudhan, V. R.	I
101 Ramachandra Pillai, T.	III
105 Kuppuswami, K. R.	III
107 Govindarajulu, B. S.	III
108 Namasivayam, V.	III
110 Krishnamurti, S.	II
111 Subbarayan, L. R.	II
118 Kuppuswami, C.	I
122 Ramaswami Chetti, S	III

LIST III.

The following is the list of candidates who have completed by passing in one or two parts :—

Register number and name of candidate.	Part or parts passed.
100 Sivasubrahmanyan, K. V.	I & III
114 Govindaswami, B.	I
122 Ramachandran, R. N.	II
123 Vaidyanathan, V.	II
124 Srinivasan, N.	II
125 Ansari, K. M.	III
128 Krishnamurti, T. S.	III
129 Kumaraswami, A. R.	III
131 Natesan, A	III
140 Srinivasan, K.	III
141 Suryanaraja Rao, K. V.	III
142 Vaidyanathan, S	III
143 Venkatesan, K.	III
145 Mark Ramanadhan	III
146 Vijayaraghavan, M.	III
148 Ramalingam, C.	III

LIST OF FAILURES.

English	a	Physics	d	Ancient History	g
Second language	b	Chemistry	e	Modern History	h
Mathematics	c	Natural science	f	Indian History	i
				Logic	j

Register number and subjects failed in.	Register number and subjects failed in.	Register number and subjects failed in.	Register number and subjects failed in.	Register number and subjects failed in.	Register number and subjects failed in.
1 b n a	34 b e d e	48 a b	80 a b i	103 a e	120 a
4 a b	36 b e	55 a b	82 b	104 a b i j	121 a
5 a d e	37 c e	60 a	83 a	105 a	127 a e
6 e d a	39 a	62 a b	84 a	107 b	128 a
8 e d e	40 c e	64 d	85 b	108 b	130 a a
9 a a e	41 a c	65 b d	86 a b e	109 b e	132 d e
13 d e	43 d	66 a b d e	87 b d e	110 e	133 e
15 b	50 a	67 a b f	88 a—absent from part III	111 c d a	134 c d e
30 a b a e	51 a	69 d j		112 a	135 a a
17 a c d e	52 a b d e f	71 a b j		113 e	138 e
19 c	53 a b	72 a	89 b	116 a	137 a
23 a b c d e	54 b d e f	78 a b	100 a b	117 absent	138 absent
24 a b e	55 a d	82 b j	101 a	118 a	144 a d
28 a b e	56 a	84 b	102 a a a	119 e	148 a
29 d	57 a				

B.A. AND B.Sc. DEGREE EXAMINATION (NEW REGULATIONS), MARCH 1933.

The following candidates have passed the B.A. or B.Sc. Degree Examination held in March 1933.

The Intermediate pass certificates of successful candidates at the B.A. & B.Sc. Degree (New Regulation), B.A. (Old Regulation) and B.A. (Honours) Degree Examinations will not be issued.

The date of the convocation for conferring Degrees will be announced later.

PART I—ENGLISH LANGUAGE AND LITERATURE.

FIRST CLASS.

Rank.	Register number and name of candidate.
1	28 Maharajan, S

SECOND CLASS.

1	35 Narayana Pillai, S.
2	24 Ramakrishnan, S.

PART I—ENGLISH LANGUAGE AND LITERATURE—*contd.*

THIRD CLASS.

Register number and name of candidate.	Register number and name of candidate.	Register number and name of candidate.
1 Sitapathi Rao, N.	21 Pichai, K.	40 Rangachari, R.
2 Nathuchari, R.	23 Ramanarayanan, P. S.	41 Seshadri, M. N.
4 Natarajan, S.	26 Kameswaran, L.	42 Sundararaman, S.
6 Ramanujam, S.	27 Krishnan, T. S.	43 Sundaresan, N.
8 Swaminathan, T. G.	30 Ratnamathan, V.	44 Rajagopalan, N.
9 Krishnamurti, C. S.	32 Venkatasubbahmayan, K. V.	45 Ratnaswami Chetti, K.
10 Rajagopalan, T. S.	34 Gopalakrishnan, C. A.	46 Balachandra Raja, M.
11 Ramaswamy, V.	36 Natarajan, S.	47 Sivaramakrishna Pillai, N.
16 Srinivasan, V.	37 Parthasatha Sarma, K.	49 Lakshminarasimha Rao, P.
17 Subrahmanyan, R. A.	38 Rajagopalan, R.	50 Purushotham, A.
20 Arunachalam, T. R.	39 Ramamurti, K. V.	52 Venkatarangiah, V.

PART II—SECOND LANGUAGE.

FIRST CLASS.

Rank.	Register number and name of candidate.	Rank.	Register number and name of candidate
1	17 Subrahmanyan, R. A.	1	28 Maharajan, S.

SECOND CLASS.

Rank.	Register number and name of candidate.	Rank.	Register number and name of candidate.
1	16 Srinivasan, V.	4	15 Ramaswamy, V.
2	26 Kesava Reddi, S.	5	36 Narayana Pillai, S.
3	40 Balachandra Raja, M.	6	1 Nathuchari, R.

THIRD CLASS.

Register number and name of candidate.	Register number and name of candidate.	Register number and name of candidate.
1 Sitapathi Rao, N.	21 Pichai, K.	41 Seshadri, M. N.
3 Sitaraman, S.	22 Ramachandran, A. N.	42 Sundararaman, S.
4 Natarajan, S.	25 Kameswaran, L.	43 Sundaresan, N.
6 Rajam, S.	29 Ramabhadran, S.	44 Rajagopalan, N.
8 Ramanujam, S.	30 Ratnamathan, V.	45 Ratnaswami Chetti, K.
7 Kuppuswami, P. N.	31 Swaminathan, S.	47 Swaramakrishna Pillai, N.
9 Krishnamurti, C. S.	32 Venkatasubrahmanyan, K. V.	48 Balachandra, J.
10 Rajagopalan, T. S.	34 Gopalakrishnan, C. A.	49 Lakshmanarasimha Rao, P.
11 Ramadorai, R.	36 Natarajan, S.	50 Purushotham, A.
12 Mrithyunjayan, S.	37 Parthasatha Sarma, K.	51 Venkatakrishna Rao, S.
14 Rajagopalan, K.	38 Rajagopalan, R.	52 Venkatarangiah, V.
18 Thirunavukarasu, S.		

PART III—OPTIONAL SUBJECTS.

B.A.—ENGLISH AND HISTORY.

THIRD CLASS.

Register number and name of candidate.

2 Nathuchari, R.

B.A.—ENGLISH AND ECONOMICS.

THIRD CLASS.

Register number and name of candidate.	Register number and name of candidate.
4 Natarajan, S.	6 Ramanujam, S.
5 Rajam, S.	8 Swaminathan, T. G.

B.A.—HISTORY AND ECONOMICS.

THIRD CLASS.

Register number and name of candidate.	Register number and name of candidate.
9 Krishnamurti, C. S.	10 Rajagopalan, T. S.

B.Sc.—MATHEMATICS AND PHYSICS.

SECOND CLASS.

Rank.	Register number and name of candidate.	Rank.	Register number and name of candidate.
1	23 Kameswaran, L.	2	21 Pichai, K.

THIRD CLASS.

Register number and name of candidate.	Register number and name of candidate.	Register number and name of candidate.
12 Mrithyunjayan, S.	16 Srinivasan, V.	32 Ramachandran, A. N.
19 Ramaswamy, V.	20 Arunachalam, T. R.	

B.Sc.—PHYSICS AND CHEMISTRY

FIRST CLASS

Rank.	Register number and name of candidate.	Rank.	Register number and name of candidate.
1	38 Rajagopalan, R.	2	52 Venkatarangiah, V.

SECOND CLASS.

Rank.	Register number and name of candidate.	Rank.	Register number and name of candidate.	Rank.	Register number and name of candidate.
1	49 Lakshminarasimha Rao, P.	3	39 Ramamurti, K. V.	6	36 Narayana Pillai, S.
2	29 Ramabhadran, S.	4	50 Purushotham, A.		

THIRD CLASS.

Register number and name of candidate.	Register number and name of candidate.	Register number and name of candidate.
28 Maharajan, S.	40 Rangachari, R.	42 Sundararaman, S.
34 Gopalakrishnan, C. A.	41 Seshadri, M. N.	51 Ramakrishna Rao, S.
36 Natarajan, S.		

LIST OF FAILURES.

The following are the register numbers of candidates who failed in Part I of the B.A. and B.Sc. Degree (New Regulations) Examinations held in March 1933 :—

Register numbers 3, 5, 7, 11, 12, 13, 14, 18, 20, 2., 24, 26, 31, 39, 46 and 51.

The following are the register numbers of candidates who failed in Part II of the B.A. and B.Sc. Degree (New Regulations) Examinations held in March 1933 :—

Register numbers 8, 13, 16, 20, 23, 24, 27, 33, 39 and 40.

PART III—OPTIONAL SUBJECTS.

B.A.—ENGLISH AND HISTORY

English	a
History of India and History of Europe	b
Political Science and Constitutional History of Great Britain and Ireland	c
Deficiency in total number of marks in History.	d

Register number	Subject failed in.
1	c
3	a

B.A.—ENGLISH AND ECONOMICS.

English	a
Economics I and Economic History ..	b
Economics II and Co-operation and Rural Economics.	c
Deficiency in total number of marks in Economics.	d

Register number.	Subject failed in.
7	a

B.A.—HISTORY AND ECONOMICS.

History of India and History of Europe ..	a
Political Science and Constitutional History of Great Britain and Ireland	b
Deficiency in total number of marks in History ..	c
Economics I and Economic History	d
Economics II and Co-operation and Rural Economics	e
Deficiency in total number of marks in Economics	f

Register number.	Subject failed in.
11	f

B.Sc.—MATHEMATICS AND PHYSICS.

Pure Mathematics	a
Applied Mathematics	b
Deficiency in total number of marks in Mathematics	c
Physics—Theory	d
Physics—Practical	e
Deficiency in total number of marks in Physics ..	f

Register number and subjects failed in.	Register number and subjects failed in.	Register number and subjects failed in.
12 a b d f	18 a b d f	23 a d f
14 a b d f	29 a b d f	34 a b d f
17 d f		

B.Sc.—PHYSICS AND CHEMISTRY

Physics—Theory	a
Physics—Practical	b
Deficiency in total number of marks in Physics ..	c
Chemistry—Theory	d
Chemistry—Practical	e
Deficiency in total number of marks in Chemistry	f

Register number and subjects failed in.	Register number and subjects failed in	Register number and subjects failed in.
26 a d e f	35 a d e f	45 e
27 e f	37 a e	46 e f
30 e f	43 d f	47 d e f
33 b d e f	44 e	48 e f
34 a d e f		

B.A. DEGREE EXAMINATION (OLD REGULATIONS), MARCH 1933.

The following candidates have passed the B.A. Degree Examination (Old Regulations) held in March 1933 :—

PART I—ENGLISH LANGUAGE AND LITERATURE.

THIRD CLASS.

Register number and name of candidate.
53 Raghavan, K. S.
54 Gopalaswami, K
58 Narayanaswami, R.
59 Janardhanam Nair, N.
60 Jayaraman, K. A.
62 Radhakrishna Rao, S.
63 Sadasivan, R
65 Srinivasan, N.
67 Swaminatha Ayyar, T. S.
68 Varadarajan, R. A.

PART II—OPTIONAL GROUPS.

Rank.	Register number and name of candidate.
	GROUP I—MATHEMATICS.
	THIRD CLASS.
71	Kanakasabapathy, N.
72	Narayanan, K. S.
73	Ramanathan, R.
	GROUP II—PHYSICS.
	FIRST CLASS.
1	75 Kumara Menon, P.
	SECOND CLASS.
1	76 Mahalingam, S.
2	77 Rajagopalan, M.
3	78 Ramaswamyan, R.
	THIRD CLASS.
	73 Raghavan, K. S.
	74 Govindan, B.
	GROUP III—CHEMISTRY.
	SECOND CLASS.
1	79 Nagarajan, K. R.
2	80 Narayanaswami, R.
3	81 Subrahmanyan, K. N.
4	84 Balasundara Menon, G.
	THIRD CLASS.
	54 Gopalaswami, K.
	81 Subrahmanya Pillai, T.
	82 Vasudeva Unni, E.
	GROUP IV—PSYCHOLOGY, ETHICS AND LOGIC
	THIRD CLASS.
	Register number and name of candidate
	57 Joseph, P. J.
	GROUP VI—ECONOMICS.
	THIRD CLASS.
	Register number and name of candidate.
	83 Swaminathan, A.

LIST OF FAILURES.

The following are the register numbers of candidates who failed in Part I of the B.A. Degree Examination (Old Regulations) held in March 1933 :—

Register Nos. 54, 57, 58, 61, 61 and 64.

Register number 60 was absent.

PART II—OPTIONAL GROUPS

Pure Mathematics ..	..	..	..	on account of failure in total number of marks .. .. ..
Applied Mathematics	..	..	..	

Register number and subject failed in.

70 a b c

B.A. AND B.Sc. (HONS.) DEGREE EXAMINATION—PRELIMINARY, MARCH 1933.

The following candidates have passed the B.A. and B.Sc. (Hons.) Preliminary Examination held in March 1933 :—

Register number and name of candidate.	Register number and name of candidate.	Register number and name of candidate.
2 Govindarajan, K. C.	14 Ramaswami Sastri, S.	27 Mathen van, A.
3 Narayanaswami, J	15 Sankaranarayanan, T. R.	29 George A
4 Parthasarathy, S.	16 Sethumadhavan, U. V.	30 Nagaratnam, S.
5 Hemamani, V.	18 Venkata Rao, K.	33 Ratnam, V.
6 Subrahmanyan, K	19 Venkata Rao, Kapparti.	34 Subrahmanyan, R.
7 Tirumalachari S	20 Balakrishnan, P.	35 Ayyu, P. V.
8 Badri Rao, S. R. N.	22 Pavan, K. L.	36 Palakrishnan, V. S.
9 Ganapathisubramanyan, S	23 Sentilappan, K.	37 Ranganathan, V.
10 Kanapathy, N.	24 Kuruvakkuru, C.	39 Narasimhan, R.
12 Muralidhara Menon, L. P.	25 Ramanathan, T. S.	
13 Raghunatha Reddi, B.	26 Venkateswara Mallu, N	

B.Sc. (HONS.) DEGREE EXAMINATION—SUBSIDIARY.

BRANCH III—CHEMISTRY

The following candidates have passed the B.Sc. (Hons.) Subsidiary Examination in Physics held in March 1933 :—

Register number and name of candidate.	Register number and name of candidate.
1 Kotiswara Rao, M.	3 Ramakanty Menon, K. P.
2 Narayanaswami, K.	4 Vaidyanathan, S.

B.A. (HONS.) DEGREE EXAMINATION (FINAL), MARCH 1933.

The following candidates have passed the B.A. (Hons.) Degree Final Examination held in March 1933 :—

Rank.	Register number and name of candidate.
	BRANCH I—MATHEMATICS.
	FIRST CLASS.
1	9 Rangaswami, K.
2	1 Govindarajan, T
	SECOND CLASS.
1	10 Srinivasan, K.
2	12 Venkataraman, K. C.
3	6 Parthasarathy, V.
	THIRD CLASS.
1	15 Venkatambrahmanyan, G.
2	8 Krishna Rao, K. B.
	5 Balakrishnan, N. S.
	7 Rajah, M.
	8 Ramanathan, V. R.
	BRANCH II—PHILOSOPHY.
	SECOND CLASS.
1	18 Mathusubrahmanyan, V.
2	16 Ramaswami, V. N.
	THIRD CLASS.
	14 Hamsaraj Rao, S.
	BRANCH III—HISTORY
	FIRST CLASS.
1	10 Natarajan, S.
	SECOND CLASS.
1	26 Subrahmanyan, A.
2	19 Ramamurti, V
	25 Varthagarajan, V.
3	21 Sripathi, P. A.
4	20 Sachidananda Rao, K.
	22 Sivaraman, N. K.
	THIRD CLASS.
1	17 Govindaraja Rao, K. V.
2	23 Srinivasan, T. K.

Rank.	Register number and name of candidate.
	BRANCH IV—ECONOMICS.
	FIRST CLASS.
1	32 Subrahmanyan, C. V.
	SECOND CLASS.
1	32 Sivaraman, V.
2	26 Jambunathan, T. V.
3	27 Krishnamurti, V
4	29 Ramanathan, S.
	THIRD CLASS
1	31 Sadasivi, R. N.
2	34 Venkateswara Rao, N.
3	30 Ratnam, T. R.
4	28 Ramachandran, V.
	BRANCH V—ENGLISH LANGUAGE AND LITERATURE.
	SECOND CLASS.
1	38 Devadas, M. S
2	39 Karunakara Menon, K.
3	43 Ramadasa S.
4	40 Narayanaswami, G.
	THIRD CLASS.
1	42 Rajagopalan, K. V.
2	44 Sankaranarayanan, S.
3	46 Sriramamurti, S.
4	36 Jagaraj, A. P.
5	37 Devadas, N. J.
6	41 Parthasarathy, R.
	BRANCH VI—SANSKRIT LANGUAGE AND LITERATURE.
	FIRST CLASS.
	49 Ranganathan, T. P.
	SECOND CLASS.
	48 Kunjan Pillai, P. N.
	THIRD CLASS.
	47 Kalyanaraman, M. S

The following is the list of candidates for the B.A. Hons. Degree Examination who have been recommended for B.A. Hons. Degree :—

BRANCH I—MATHEMATICS.

Register number.	Name of candidate
3	Kumara Menon, A
4	Madhava Rao, B
11	Srinivasan, N. M

BRANCH V—ENGLISH LANGUAGE AND LITERATURE

Register number	Name of candidate.
38	Achuthan Nair, V.
43	Satgarvelu, S.

B.Sc. (HONS.) DEGREE EXAMINATION (FINAL), MARCH 1933.

BRANCH II—PHYSICS.

FIRST CLASS.

Rank.	Register number and name of candidate	Rank.	Register number and name of candidate.
1	50 Seshadri, V	3	61 Sreeman, S.
2	52 Varadachari, P. S.		

CERTIFICATE OF PROFICIENCY IN FRENCH, MARCH 1933.

The only candidate who appeared for the certificate of Proficiency Examination in French failed.

CERTIFICATE OF PROFICIENCY IN GERMAN, MARCH 1933.

The following is the list of successful candidates at the examination for the Certificate of Proficiency in German held in March 1933 :—

Register number.	Name of candidate.	Register number	Name of candidate.
2	Krishnamurti, S. (gained distinction)	4	Ramamurti, B. (gained distinction).
3	Raghavan, T. S.	5	Ramaswami Sastri, V. A.

ORIENTAL TITLES EXAMINATION, MARCH 1933.

The following is the list of successful candidates at the Oriental Titles Examination held in March 1933 :—

SIROMANI—PRELIMINARY.

	Register number and name of candidate.	Special branch selected
8	Mahadevan, V. S.	Vyakarana.
3	Ramanujam, T.	Do
4	Subrahmanyan, V. K. ..	Do
6	Subrahmanya Sastri, P. C. ..	Do.
2	Raman Nambiyar, K. M ..	Sahitya.
5	Srinivasan, P.	Do
9	Venkateswara Ayyar, C. S. ..	Do.
10	Narayanan, R. K.	Nyaya.

SIROMANI—PRELIMINARY AND FINAL.

SECOND CLASS

1	Venkatachala Sastri, G. H. ..	Vedanta.

SIROMANI—FINAL.

SECOND CLASS.

	Register number and name of candidate	Special branch selected.
12	Gopalachari, S.	Mimamsa.
13	Krishnamurti, S.	Vyakarana.
14	Rangopalan, K. N.	Do.
15	Ramakrishna Bhat, P.	Do.
17	Balakrishna, S. V.	Sahitya

THIRD CLASS.

16	Rama Sarma, H.	Vyakarana.
18	Krishnamurti, K. S.	Sahitya.

VIDWAN.

ENTRANCE TEST TO VIDWAN COURSE.

Register number and name of candidate.	Register number and name of candidate.	Register number and name of candidate.
1 Alwandar, C.	14 Jagannathan, S.	31 Sivakalakkum, N.
5 Ayyakannu, A.	16 Karthigeyu, K.	32 Sivakolundu, S.
3 Balasubrahmanyan, S	17 Krishnan, P.	34 Soundraju, L. K.
6 Chinna Nayakar, R.	18 Kunjithapatha Desikar, D.	37 Subrahmanyan, S. P
7 Chockalingam, S.	19 Kuppuhanthan, S.	38 Thayumanaswami, P.
10 Govindaraja, K.	21 Murugesan, R.	39 Thillai Govindan, P.
11 Govindaswami, N. V.	22 Murugan, M.	40 Ulaganathan, A.
12 Guruswami, G.	24 Narayanayam, M.	42 Vasudevan, M
13 Jagannatha Ayyar, K. N.		

Candidates with register numbers 15, 33 and 41 were absent from the examination.

VIDWAN—PRELIMINARY.

UNDER REGULATION 3-B.—TAMIL (MAIN) AND SANSKRIT (SUBSIDIARY).

The only candidate who appeared for the Vidwan Preliminary (Regulation 3-B) Examination failed

UNDER REGULATION 3-C.—TAMIL ALONE.

Register number and name of candidate.	Register number and name of candidate.	Register number and name of candidate.
6 Gopalakrishna Pillai, N. S.	10 Periyaswami, S.	16 Vellaivarunan, K
4 Gopalaswami Nadar, M.	11 Sivagnanam, M.	17 Venugopala Pillai, A. S.
5 Kamakshi Ammal, M. C.	12 Somasundaram, S.	18 Ambalavanan, M.
8 Krishnaswami Pillai, S.	13 Srinivasan, N.	19 Ramalingam, N.
7 Murugesan, R.	14 Sundaram, S.	20 Sugaram, M.
9 Palaniswami, P.	15 Vedanayagam, M.	

Candidate with register number 6 is reported dead.

VIDWAN—FINAL.

UNDER REGULATION 8-B.

SECOND CLASS.

Register number and name of candidate.

1 Mahalingam, S.

UNDER REGULATION 8-C.

FIRST CLASS.

Rank.	Register number and name of candidate.
1	3 Jagannathan, V.

SECOND CLASS.

Register number and name of candidate.
4 Kunjithapatham, V.
15 Tyagaraja Deekar, E. S.
16 Vadivelu Pillai, P.

THIRD CLASS.

Register number and name of candidate.
2 Govindaswami Pillai, T. S.
5 Mahadevan, N.
6 Murugesa Mudaliar, S.
7 Murugesa Pillai, K.
9 Nataraja Bhagavathy, C. S.

THIRD CLASS—*contd.*

Register number and name of candidate.
8 Pattuswami Odhuvar, T.
10 Ramaswami Chettiar, N.
11 Ratnam, N.
14 Thirugnanasambandam, S.

PANDITS' TRAINING CERTIFICATE EXAMINATION, MARCH 1933.

TAMIL.

SECOND CLASS.

Register number and name of candidate.
7 Michael Pillai, G.
8 Purushothama Naidu, B. R.
9 Sathachala Sarma, K. V.
11 Stubbier, K. S.

THIRD CLASS.

Register number and name of candidate.
1 Annamalai Udayar, A.
3 Ganesa Sastri, N. E.

TAMIL—*contd.*

THIRD CLASS—*contd.*

Register number and name of candidate.
3 Krishnaswami, G.
5 Kumaraswami, V.
6 Manickavasagam Pillai, P.
10 Shunmugha Mudaliar, A. C.
12 Subrahmanyan, O.
13 Sundaresa, D.

SANSKRIT.

SECOND CLASS.

Register number and name of candidate.
14 Balakrishna Dikshitar, E.

SANSKRIT—*contd.*

THIRD CLASS

Register number and name of candidate.
15 Kalyanaraman, V. R.
17 Mahadevan, T.
18 Mahadeva Sastri, S.
19 Muthuswami Sastri, A.
20 Srinivasa Sarma, N.
21 Subrahmanya Sastri, K. R.

SANGITHA BUSHANA TITLE EXAMINATION, APRIL 1933.

PRELIMINARY.

Register number and name of candidate.		
2 Santivardhana, A.	.. ..	Veena.
3 Srikantiah, R. V.	.. ..	Violin.
7 Ramah, S.	.. ..	Vocal.

Register number and name of candidate.		
8 Srinivasa Rao, T. V.	.. ..	Vocal.
13 Suryanarayanamurti, K.	.. ..	Do.

LIST OF FAILURES.

Telugu	a
Theory and practical	b

Register number and subjects failed in.
2 a b c
4 c
5 a c

Deficiency in total number of marks ..	c

Register number and subjects failed in.
6 a c
9 a c

FINAL.

FIRST CLASS.

Register number and name of candidate.

9 Rangabashi, R. .. .. .. Vocal.

SECOND CLASS.

Register number and name of candidate.		
3 Mahadevan, S. ..	.. ..	Vocal.
4 Nilakantan, M. ..	.. ..	Do.
5 Parthasarathy, M. D.	.. ..	Do.

Register number and name of candidate.		
6 Saramamurti, D.	.. ..	Vocal.
7 Viswanatha Sastri, K. S.	.. ..	Do.
8 Narayanaswami, E. S. ..	.. ..	Do.

LIST OF FAILURES.

Practical examination	a
Deficiency in total number of marks ..	b

Register number and subjects failed in.

1	b
9	a

(By order)

N. VISWANATHAN,
Registrar.

Annamalainagar, 14th July 1933.

B-3477-3

MADRAS SERVICES COMMISSION.

GOVERNMENT EXAMINATIONS, JUNE 1933.

The following candidates are declared to have passed the tests under which their names appear:—

N.B.—Applications from unsuccessful candidates asking for information as to the cause of failure or for re-valuation of their answer papers will not be attended to.

B = Brahmin. N.B.H. = Non-Brahmin Hindu. M = Mohammedan. IC = Indian Christian.

The register numbers and names of successful candidates are printed under each centre. The particulars following the name are—(1) Community; (2) age; (3) highest educational qualification; and (4) designation of office held.

SPECIAL TESTS.

THE JAIL TEST.

SECOND CLASS.

CHINGLEPUT—

153 Raj Antony, G. (I.C.); 24; S.S.L.C.; Clerk, Senior Certified School, Chingleput.

LAWS, RULES, REGULATIONS AND ORDERS RELATING TO JAIL MANAGEMENT.

No candidate has passed.

DEPARTMENTAL TESTS.

DEPARTMENTAL TEST FOR OFFICERS OF THE MADRAS JAIL SERVICE.

SECOND CLASS

VIZAGAPATAM—

1116 Ramanan, C. S. V. (B); 30; M.E., D.O.M.S.; Superintendent, Central Jail, Vizagapatam.

ACCOUNT TEST FOR HARBOUR ENGINEERING STAFF.

SECOND CLASS.

COIMBATORE—

917 Subramaniam, C. E. (B); 31; S.S.L.C.; Temporary Supervisor, Harbour Works, Ernakulam.

REGISTRATION DEPARTMENT TEST.

GROUP I.

[a Registration Act, Rules, and Table of Fees.]
[b. Circulars and Orders.]

BELLARY—

304 Abdul Khader Khan, H. (M); 33; S.S.L.C., Clerk, Sub-Registrar's Office, Kampli

308 Abraham, V. (I.C.); 33; S.S.L.C.; Clerk, Registrar's Office, Bellary.

307 Subbanna, A. (N.B.H.); 28; S.S.L.C.; Clerk, Registrar's Office, Bellary.

CHITTOOR—

899 Muthu Pillai, P. (N.B.H.); 26; S.S.L.C.; Clerk, Sub-Registrar's Office, Tiruttani.

COCANADA—

905 Satyanarayana, P. (N.B.H.); 31; S.S.L.C.; Clerk, Sub-Registrar's Office, Mummidivaram.

CUDDALORE—

922 Palaniyandi Pillai, V. R. (N.B.H.); 28; S.S.L.C.; Clerk, Sub-Registrar's Office, Cuddalore.

GUNTUR—

955 Viswanadham, P. G. (N.B.H.); 27; S.S.L.C.; Clerk, Registrar's Office, Guntur.

MADURA—

1007 Muthialwalam Pillai, K. (N.B.H.); 37; S.S.L.C.; Clerk, Sub-Registrar's Office, Tirupuvanam, Ramnad district.

SALEM—

1064 Muhammad Ibrahim, M. N. (M); 24; S.S.L.C.; Acting Clerk, Sub-Registrar's Office, Namakkal.

TANJORE—

1079 Gopinatha Rao, T. K. (N.B.H.); 30; S.S.L.C.; Clerk, Registrar's Office, Tanjore.

TRICHINOPOLY—

1096 Sivasubrahmanyam, T. V. (B); 26, B.A.; Acting Clerk, Registration Department, Trichinopoly district.

GROUP II.

(*The Stamp Act and Rules thereunder.*)

MASULIPATAM—

1032 Venkata Chinnamraju (B); 33; S.S.L.C.; Clerk, Sub-Registrar's Office, Vuyyuru.

PALAMCOTTAH—

1050 Meghnah, S. (I.C.); 20; S.S.L.C.; Clerk, Sub-Registrar's Office, Kulasekaram.

1052 Ahgah, M. (N.B.H.); 32; S.S.L.C.; Clerk, Registrar's Office, Palamcottah at Kokkirakulam.

SALEM—

1056 Jagannathan, S. (N.B.H.); 27; S.S.L.C.; Clerk, Joint Third Sub-Registrar's Office, Salem.

1057 Abdul Karim (M); 31; S.S.L.C.; Clerk, Registrar's Office, Salem.

VELLORE—

1109 Krishnaswami Pillay, S. (N.B.H.); 31; S.S.L.C.; Clerk, Sub-Registrar's Office, Tandarai.

1110 Ramakrishna Pillai, K. (N.B.H.); 20; S.S.L.C.; Clerk, Sub Registrar's Office, Katpadi.

GROUP III.

(*Miscellaneous Acts.*)

ANANTAPUR—

956 Ramappa, K. (N.B.H.); 43; S.S.L.C.; Clerk, Sub-Registrar's Office, Tadpatri.

CHITTOOR—

901 Srinivasa Rao, T. (B); 36; S.S.L.C.; Clerk, Registrar's Office, Chittoor.

902 Ranga Pillai, C. (N.B.H.); 52; S.S.L.C.; Clerk, Sub-Registrar's Office, Madanapalle.

CUDDAPAH—

948 Raghavendra Rao, M. (B); 35; S.S.L.C.; Clerk, Sub-Registrar's Office, Pullampet.

GUNTUR—

957 Dargaiahalam, P. (N.B.H.); 25; S.S.L.C.; Clerk, Sub-Registrar's Office, Tenali.

MADURA—

1011 Abdul Aziz, G. (M); 33; Intermediate; Clerk, Registrar's Office, Madura.

SALEM—

1048 Sethuramia Ayyar, V. (B); 40; S.S.L.C.; Clerk, Registrar's Office, Salem.

Group III—*contd.*

Miscellaneous Acts—contd.

TANJORE—

1081 Ramaiyatha Odayar, A. (N.B.H.); 20; S.S.L.C.; Clerk, Sub-Registrar's Office, Tiruvadamarudur.
1084 Alagiri Ammal, C. (S.); 38; S.S.L.C.; Clerk, Sub-Registrar's Office, Valangiman.
1084 Begumatha Bee Sahib Sowrai, N. (S.M.H.); 43; ..; Clerk, Registrar's Office, Tanjore.

TRICHINOPOLY—

1038 Gnanasekaramoorthy, T. V. (H.); 26; B.A.; Acting Clerk, Registration Department, Trichinopoly district.
1039 Karuppanna Pillai, V. (N.H.H.); 54; S.S.L.C.; Clerk, Sub-Registrar's Office, Chettiyam.

LIST OF FAILURES.

[The register numbers of candidates who have failed in tests consisting of only one paper are not published.]

THE JAIL TEST

Indian Penal Code	b	Laws, Rules, Regulations and Orders relating to Jail Management ..	a
Code of Criminal Procedure	b	Deficiency in the total marks ..	d

Register number and subjects failed in.	Register number and subjects failed in.
674 b and	676 a d

DEPARTMENTAL TEST FOR OFFICERS OF THE MADRAS JAIL SERVICE.

Register number and subject failed in.

877 Jail Manual, Part II

REGISTRATION DEPARTMENT TEST—GROUP I

The Registration Act, Rules and Table of Fees	a	Circulars and Orders	b

Register number and subjects failed in.	Register number and subjects failed in.	Register number and subjects failed in.	Register number and subjects failed in.	Register number and subjects failed in.	Register number and subjects failed in.
885 a b	923 a b	1000 a b	1040 b	1077 b	1094 a b
892 a b	964 a b	1011 b	1050 b	1079 b	1095 b
893 a b	1006 a b	1031 a b	1051 a b	1080 b	1107 a
896 b	1008 a b	1033 a b	1085 a b	1092 b	1108 a b
900 b					

Office of the Madras Services Commission,
Teynampet P.O., Madras, 20th July 1933.

C. P. KARUNAKARA MENON,
Secretary.

MADRAS: PRINTED AND PUBLISHED BY THE SUPERINTENDENT, GOVERNMENT PRESS.

Reg. No. 1—M.



THE FORT ST. GEORGE GAZETTE

Published by Authority.

No. 29] MADRAS, TUESDAY EVENING, JULY 25, 1933. [Price, 4 annas.

Part II.—Miscellaneous Notifications.

CONTENTS.

	Page
Appointments, Leave, etc.:	
Judicial, Police, Excise, Public Works and Medical ..	809–814
Notifications:	
General	801
Judicial	805
Financial	806
Public Works	807
Income-tax	809
Revenue .. — — — — ..	809
Official Advertisements	809
Private Advertisements	809
Courts Government Lots—1932-33	811

Supplement:
Abstract of Salem Report for week ending 22nd July 1933.

APPOINTMENTS, LEAVE, ETC.

Judicial.

No. 46. *Posting.*—The following posting of a District Munsif has been ordered by the High Court:—

M R Ry Rathiyur Swaminatha Subrahmanya Ayyar Avargal, Additional District Munsif, Salem, will be the District Munsif of Salem, with effect from the date of the completion of the judicial training of Mr. P. N. Ramaswami Ayyar, I.C.S.

B. C. SANKARA NARAYANA,
First Assistant Registrar, Original Side, in charge.

High Court, Madras,
13th July 1933.

Police.

Postings.—The following postings of Deputy Superintendents of Police are ordered:—

M R Ry K. Raghava Acharya Avargal, Officiating Deputy Superintendent of Police, Tenali subdivision, Guntur district, to be Officiating Deputy Superintendent of Police, Cuddapah subdivision, Cuddapah district, vice M.R.Ry. Rao Sahib K. Brahmayya Garu.

Khaja Mahmud-ud-din Husain Sahib Bahadur, Deputy Superintendent of Police, Anantapur subdivision, Anantapur district, to be Deputy Superintendent of Police, Tenali subdivision, Guntur district.

M.R.Ry. Rao Sahib S. Venkatesa Ayyar Avargal, Deputy Superintendent of Police, on return from leave, to be Deputy Superintendent of Police, Anantapur subdivision, Anantapur district. This cancels his posting to Dharapuram subdivision, Coimbatore district, ordered in this office Memorandum C. and F.O.C. No. 347-G A /33, dated 16th July 1933.

E. J. ROWLANDSON,
Inspector-General of Police.

Madras, 18th July 1933.

II-1

Excise.

Leave.—Under rule 91 of the Fundamental Rules, Mr. S. A. Williams, Inspector, is granted leave on average pay for four months from date of relief.

E. BRITO,
Secretary to the Commissioner of Excise.

Madras, 18th July 1933.

Public Works.

Promotion.—Under the proviso to rule 2 (i) of the Madras Engineering Service Rules and subject to the conditions laid down therein, M R Ry Rayagopala Acharya Srinivasa Acharya Avargal, Supervisor, Cauvery Ganging subdivision, is appointed to officiate as Assistant Engineer in charge of that subdivision on Rs. 200 per mensem with effect from the date of taking charge, and during the absence of M.R.Ry. Vatakepat Sekhara Menon Avargal, Assistant Engineer, on leave, or until further orders.

Madras, 14th July 1933.

Posting.—M.R Ry. Ramaswami Ayyar Panchapakesa Ayyar Avargal, Supervisor, on return from leave, to the Borawda Circle, for charge of a subdivision and to officiate as Assistant Engineer on Rs. 350 per mensem.

Madras, 19th July 1933.

Postings.—(i) M.R.Ry Pudukkottai Varavantha Ayyar Kumbha Ayyar Avargal, Assistant Engineer, on return from leave, to the Madras Circle for charge of a subdivision.

(ii) M.R Ry Salur Ramaswami Ayyar Narasimhan Avargal, e.c., Assistant Engineer, on return from leave, to the Madras Circle for charge of a subdivision.

Posting.—M.R.Ry. Srinivasaraghava Ayyangar Tiruvengadathan Ayyangar Avargal, Supervisor, on return from leave, to the Trichinopoly Circle, for charge of a subdivision and to officiate as Assistant Engineer on Rs. 350 per mensem.

Posting and transfer.—(1) Mr. Thomas Grant, Assistant Engineer, on return from leave, to the Coimbatore Circle for charge of a subdivision.

(2) M.R.Ry. Swaminatha Ayyar Venkataramana Ayyar Avargal, Officiating Assistant Engineer, North subdivision, West Coast Division, Coimbatore Circle, to the Bezwada Circle for charge of a subdivision.

Cancellation of leave.—The leave on average pay for fifteen days granted to M.R.Ry. Ayyasawmy Ayyar Narayanaswamy Ayyar Avargal, Officiating Assistant Engineer and Personal Assistant to the Superintending Engineer, Dowlaiswaram Circle, in Chief Engineer's Memorandum No. 2203-E/33-3, dated 14th July 1933, is cancelled.

L. H. GREG,
Chief Engineer, P.W.D.
(General, Buildings and Roads).

Madras, 20th July 1933.

Leave.—Under subsidiary rule 2 to Fundamental Rules 64 and 81, M.R.Ry. P. Natesa Ayyar Avargal, Assistant Engineer, Public Works Department and Temporary Assistant Executive Engineer (Civil), Electricity Department, is granted leave on average pay for thirteen days from 10th July 1933 forenoon to 22nd July 1933 afternoon with permission to avail himself of the public holidays on the 9th and 23rd July 1933.

G. B. F. THUSCOTT,
Chief Engineer (Electricity).

Madras, 17th July 1933.

Posting.—Mr. T. Grant, Assistant Engineer, on return from leave, is posted in charge of Mangalore subdivision, Mangalore, West Coast Division.

E. W. F. WALSH,
Superintending Engineer, Coimbatore Circle.

Coimbatore, 20th July 1933.

Re-postings and transfer.—(1) M.R.Ry. Tanjore Viswanatha Ayyar Sundaresa Ayyar Avargal, Assistant Engineer, No. II Division, Cauvery Delta Project, transferred to that Circle for charge of a subdivision in the Chief Engineer's Notification No. 2071-E/33-3, dated 8th July 1933, is reposted to the New Grand Anicut Canal Division (formed in G.O. No. 1424-I., dated 29th June 1933) for charge of No. II Subdivision, Headquarters, Pattukottai.

(2) M.R.Ry. Pasupati Venkatachala Srirama Ayyar Avargal, B.A., Assistant Engineer, transferred to the Circle in charge of a subdivision in the Chief Engineer's notification quoted above, is re-posted to the Cauvery Division for charge of the Tanjore subdivision.

(3) M.R.Ry. Kattar Sesha Ayyangar Krishnama Acharya Avargal, Officiating Assistant Engineer, Tanjore subdivision, on relief by item 2), is transferred to the New Grand Anicut Canal Division in charge of No. I Subdivision, Headquarters, Tanjore.

G. RAMASWAMI AYYAR,
Officiating Superintending Engineer, Tanjore Circle.

Tanjore, 19th July 1933.

MEDICAL.

Extension of leave.—M.R.Ry. C. S. Suryanarayana Sarma Avargal, L.M.S., Civil Assistant Surgeon, extension of leave on average pay on medical certificate for one month and twelve days in continuation of the leave already granted under Fundamental Rule 81.

Leave.—M.R.Ry. S. Rajagopala Nayudu Garu, L.A., M.B.C.S. (Lond.), M.R.C.P. (Lond.), M.R.C.S., D.T.M., First Assistant to Chemical Examiner, Madras, leave on average pay on medical certificate for two months from 12th June 1933 under Fundamental Rule 81.

Madras, 15th July 1933.

Leave.—Miss E. A. King, M.B.B.S., Women Assistant Surgeon, the Raja Mirasdar District Headquarters Hospital, Tanjore, leave out of India for one year commencing of leave on average pay for eight months and the balance on half average pay as available in India, from 1st August 1933 or date of relief.

Madras, 19th July 1933.

Postings.—(1) M.R.Ry. P. V. Sankaran Nayar Avargal, L.M.S., Civil Assistant Surgeon, is posted on reserve duty at the Raja Mirasdar District Headquarters Hospital, Tanjore, until further orders.

(2) M.R.Ry. C. S. Suryanarayana Sarma Avargal, L.M.S., Civil Assistant Surgeon, on expiry of leave, is posted to Government Hospital, Podalur (Cuddapah district), vice M.R.Ry. C. Madhava Prabhu Avargal, L.M.S., Civil Assistant Surgeon transferred.

(3) M.R.Ry. C. Madhava Prabhu Avargal, L.M.S., Civil Assistant Surgeon, Government Hospital, Podalur, on relief, is posted to Government Hospital, Conjeevaram (Chingleput district), vice M.R.Ry. V. Yamunatha Sarma Avargal, L.M.S., Civil Assistant Surgeon, transferred.

(4) M.R.Ry. V. Yamunatha Sarma Avargal, L.M.S., Civil Assistant Surgeon, Government Hospital, Conjeevaram, on relief, to be on reserve duty at the Raja Mirasdar District Headquarters Hospital, Tanjore, until further orders.

(By order)

P. K. WARRIER,
Personal Assistant to the Surgeon-General.

Madras, 20th July 1933.

GENERAL NOTIFICATIONS.

GOVERNMENT MUSEUM
PANTHEON ROAD, EGMORE, MADRAS.

Open on all days in the week excepting Fridays, from 7 a.m. to 7 p.m. Admission free. Strictly reserved for ladies on the first Saturday of every month after 12 noon.

F. H. GRAVELY,
Superintendent.

CONNEMARA PUBLIC LIBRARY.
GOVERNMENT MUSEUM BUILDINGS, EGMORE, MADRAS.

Open on all days in the week, October to March 7 a.m. to 8-30 p.m. and April to September 7 a.m. to 6 p.m.

Consultation of books is free to any person of 17 or more years of age. Books can also be borrowed by approved residents of Madras City and its vicinity. Applications for permission to borrow must be made by the applicant personally at the library. A deposit of Rs. 20 will be required from each borrower.

No direct loans can be made to residents in the mufussil, but the Connemara Public Library can apply to Government for sanction to lend to mufussil libraries of sufficient standing.

F. H. GRAVELY,
Principal Librarian.

IMPERIAL LIBRARY.
SECRETARIAT BUILDINGS, 6, ESPLANADE EAST, CALCUTTA.

Open as { Week-days and Saturdays, from 10 a.m. to 7 p.m. / Sundays and holidays, from 2 p.m. to 5 p.m.

The Imperial Library is also a Lending Library. It is free to all except children. There is an subscription to pay.

K. M. ASADULLAH,
Librarian.

PATENTS.

The following printed specifications of applications for patents, which have been accepted under section 5 of the Indian Patents and Designs Act, 1911, have been published and can be inspected free of charge at the Madras Record Office, Egmore. Copies of these specifications may be purchased at the Patent Office, 1, Council House Street, Calcutta at the price of one rupee per copy.

Directions for the guidance of inventors and others are given in the Indian Patents and Designs Act (price ten annas) and in the Indian Patents and Designs Rules, 1912 (price two annas). These should be consulted before an application is made to the Controller of Patents and Designs.

18812 Imperial Chemical Industries, Ltd.
18872 Ahplanalp.
18878 (Mrs.) Kennedy.
19004 The General Electric Co., Ltd.
19009 Naamlooze Vennootschap Tot Voortzetting Der Zaken Van Pieter Schoen and Zoon.
19177 Guggenheim Brothers.
19200 Mitchell and Conroy.
19234 Marelli and Co., Ltd.
19250 Rossi.
19260 Verenigte Stahlwerke Aktiengesellschaft.

16281 Vereinigte Stahlwerken Aktiengesellschaft.
16278 Rendrinks and Pire Rewinding Co., Ltd.
16285 Fuller, Fuller and Sudlow.
16283 Nationale Vennootschap Irma Intiative en Financieringsmaatschappij.
16282 Smith and Leonards.
16218 Aegarali.
16275 Pattabior
16301 Hoh
16400 Sheikh F. Mohamed.
16117 Aktiengesellschaft für Industriegasverwertung.
16403 The Imperial Tobacco Co. (of Great Britain and Ireland) Ltd. and Delmas.
16045 Stuttock.
16282 Chaubey
16338 Elektrizitätswerke Fabrik Schuckert and Co., G. m. b. H
16388 Leslie and Daval Kray and Leslie Ltd
16389 Leslie and Daval Kray and Leslie Ltd.
16394 Agar, and Davidson and Co., Ltd.
16396 The General Electric Co., Ltd.

C. A. HENDERSON,
Secretary to Government, Development Department.

Fort St. George, 18th July 1933.

CORRIGENDUM.

In the notification regarding the cancellation of registration of co-operative societies, published at page 723 of Part II of the *Fort St. George Gazette*, dated 18th July 1933—

For "Sellanka Co-operative Society," *read* "Sellanka Field Labourers' Co-operative Society."

For "Deputy Registrar, Madras" against "Vizagapatnam Mill Supply Co-operative Society and Visakhapatnam Co-operative Society," *read* "Do. Do."

Madras, 21st July 1933.

NOTIFICATIONS.

The notification published by the Deputy Registrar, Calicut on page 870—Part II of *Fort St. George Gazette*, dated 4th July 1933, regarding the cancellation of the registration of Kizhikkancherry Co-operative Society in the Palghat taluk of the Malabar district is cancelled.

Madras, 14th July 1933

The Registrar of Co-operative Societies, Madras, has, under section 46 (1) of the Madras Co-operative Societies Act VI of 1932, cancelled the registration of the societies mentioned hereunder and has appointed the officers noted against them to be the liquidators under section 47 (1) of the Act. These orders will take effect from the date mentioned above the society as.

Name and number of society	Date of cancellation of registration.	Name of liquidator.
Date from which Registrar's orders take effect.—15th September 1933.		
Tadikapa Weavers' Co-operative Society No. 6317, Tripanti taluk, Nellore district.	15th July 1933.	Deputy Registrar, Nellore.
Vadavur Weavers Co-operative Society No. 6308, Tirpatta taluk, Salem district.	Do.	Deputy Registrar, Hosur.

K. DEIVASIKHAMANI MUDALIYAR,
Registrar of Co-operative Societies.

Madras, 21st June 1933.

The Deputy Registrar of Co-operative Societies, Madras, has, under section 45 of the Madras Co-operative Societies Act VI of 1932, cancelled the registration of the Kondajutur Christian Co-operative Society, in the Nandyal taluk of the Kurnool district and has appointed the Sub Deputy Registrar, Kurnool, to be liquidator under section 47 (1) of the same Act. This order will take effect from this date, viz., 10th July 1933.

P. V. KRISHNA AYYAR,
Deputy Registrar of Co-operative Societies.

Cuddapah, 15th July 1933.

The Deputy Registrar of Co-operative Societies, Tinnevelly, has, under section 45 of the Madras Co-operative Societies Act VI of 1932, cancelled the registration of the Sevvalpuittur Government Training School Students' Store, Limited, No. R. A. 3 in the Sevvalpuittur taluk of Ramnad district, and has appointed the Sub-Deputy Registrar of Co-operative Societies, Sevvalpuittur, to be liquidator of the society under section 47 (1) of the same Act. This order will take effect from 15th July 1933

M. HAYAT,
Deputy Registrar of Co-operative Societies.

Tinnevelly, 14th July 1933.

UNCLAIMED PROPERTIES.

Notice is hereby given that the undermentioned items of property consisting of gold and silver jewellery, clothing, implements, utensils, etc., etc., now in the custody of the Commissioner of Police, Madras, up to 30th June 1933, will be disposed of as absolute property on or after the 1st February 1934, unless any person who may have a claim thereto appears before the undersigned and establishes his claim before that date :—

(a) Items of property mentioned under I will be sold by public auction or confiscated.

(b) Those mentioned under II will be returned to the finder.

I

2511/Pmt./33 Forty playing cards, a saddle and cloth valued two annas only.

2514/Pmt./33 Sale-proceeds of three ½ lb. tins of "Coleman's" mustard.

2542/Pmt./33 Cloth canvas and one pillow only.

2551/Pmt./33 A black genuine containing cash rupees four, annas nine and pies nine only (Rs. 4-9-9) a cash bill of "Krishna & Co." and a number of papers with accounts written on it

2572/Pmt./33 An iron crow-bar, a screwdriver and sale-proceeds of two baskets.

2584/Pmt./33 Sale-proceeds of a torn white Madras handkerchief and a small cloth handkerchief bearing cloth mark "W. V. & K. 25."

2604/Pmt./33 Sale-proceeds of a Japanese silk parasol of no 24.

2644/Pmt./33 A leather covering of a cycle seat (spring seat saddle without it) (A. Cycle)

2649/Pmt./33 A green handkerchief valued at Re 1

2740/Pmt./33 A five pallet wristlock screw weighing about 1½ tolas and valued at Re 1

2718/Pmt./33 Sale-proceeds of a white towel with red and black borders, a white shirt with violet border, a white half-arm shirt, torn and white half trousers, a white jacket, a small coloured purdah and a white.

2764/Pmt./33 A pair of spectacles with rolled gold frames and a black enamelled tin cover valued at Re 1.

2824/Pmt./33 Sale-proceeds of an old small towel.

2841/Pmt./33 An old piece of cotton as blanket, a pillow, one red rubber white shoe, a flannel belt in respect a black bordered white shawl, one yellow bath towel, a white Sa Dress bearing No. "657," three white trousers, a red bordered white Mundu, a Dhoti, a small purple cretonne bag and shoe—all valued at Re. 1.

2852/Pmt./33 A saw with wooden handle valued at annas eight. (As. 8)

2867/Pmt./33 Sale-proceeds of two pieces of a dirty torn cloth and one torn cloth with brush and "Cycle"

2911/Pmt./33 Sale-proceeds of about 10½ measures of chaffe in a gunny bag and a red cloth.

2934/Pmt./33 A bench 34" long valued at As. 8 (annas eight).

II

2844/Pmt./33 A cycle pump valued at As. 8 (annas eight only).

2850/Pmt./33 A silver pen-nib valued at Rs. 1 (rupee one only).

2847/Pmt./33 Sale-proceeds of a small tack iron, 14 screw to small screws, a small packet of musical paste (two tubes of vaseline, (trademark Kalapal) 24 pleatpad, 24 screw pinnacles, two small razors about 6" long, a small packet of camphor, a small packet of incense, a bottle of "Jalpal" rose water.

2848/Pmt./33. Sale-proceeds of one plank 3' 6" x 18", five hammers, six fretsaw blades(cutters), six calendars, a wooden stool, a pair of scissors, a screw driver, a power hoop an old umbrella, an iron, a no-ol chain, a wall lamp without chimney, a destroyed box in wooden, a cock-steel, a small brass lamp, a Silver Rs. a torn twill shirt with three pens, "III" and a piece of worn out old cloth, a rug, an empty bottle, one ball yarn, a name board with 24 letters of Rajagopal Naidu", etc., a plank 2' 3" x 6" x 2" and a gunny bag

2849/Pmt./33. A glass beads necklace with a pendant bearing the inscription of "Khaled" valued at As. 8 (annas eight only).

2850/Pmt./33. An iron spanner bearing "No 2150, Made in England Addison" valued at As. 8 (annas eight only).

2852/Pmt./33. A petrol lamp about 1½ yards long valued at Rs. 6 (rupees two only)

2907/Pmt./33. A rubber car pad lamp bearing "Dennis Birmingham" over the top and "Made in England" on the bottom valued at Rs. 3 (rupees three only).

2857/Pmt./33 An old leather purse containing a railway season ticket—Central to Egmore—Season No. 3027

2858/Pmt./33. Sale-proceeds of a cycle wheel of a rickshaw

2859/Pmt./33. An old "Rs. 25 A." Bicycle, black enamelled, rolling bell, book carrier, Corporation badge No. 6740/32-33

2860/Pmt./33. An old steth-scope valued at Rs. 5 (rupees five only).

2861/Pmt./33. A small jewel box containing a pair of gold ear-rings set in it, valued at Rs. 35 (rupees thirty five only).

2877/Pmt./33. A small aluminium tiffin box, valued at As. 4 (annas four only).

2878/Pmt./33. A small oil sundry (a) valued at As. 8 (annas eight only).

2880/Pmt./33. A small size kangaroo mats valued at As. 10 (annas ten only)

2881/Pmt./33. A Brown Cocoanut cup valued at As. 8 (annas eight only).

2882/Pmt./33. Text "Black Bird" Roulette Pens (of 12 colour) with a leather packet valued at Re. 1 (rupees one only)

2883/Pmt./33. A small packet cards being one silk red and white chaffle 2 cards each, valued at As. 8 (rupees five only).

2884/Pmt./33. Cash Re. 1 (rupees three only).

2886/Pmt./33. A small purse containing cash As. 0-6 (annas six and pies six only.

2887/Pmt./33. An old umbrella with stick handle, valued at As. 12 (annas twelve only).

2888/Pmt./33. A small tin of red enamel paint, a small Malayalam (Canada and each hand four—all valued at As. 8 (annas eight only).

2889/Pmt./33. A paper packet containing eight red rubber, a green sleeve and one white sleeve—all valued at As. 8 (annas eight only).

2891/Pmt./33. An old umbrella, valued at As. 8 (annas eight only).

2892/Pmt./33. A water-proof coat, khaki colour, single breast, valued at Rs. 3 (rupees three only)

2895/Pmt./33. A half penny copper coin.

C. E. WINDLE,
Commissioner of Police.

Madras, 4th July 1933.

TREASURE TROVE.

It is hereby notified under section 5 of the Indian Treasure Trove Act VI of 1878 that on the 28th January 1933 the undermentioned treasure was found out by Adi-Dravida Swaminathan, son of Nayan in S.S. No. 104/4 of Tiruppalcharam village, Villupuram taluk, belonging to S. Krishnaswami Ayyangar and S. Desikachariyar, sons of Srinivasaraghava Ayyangar of Tiruppalcharam :—

Twenty gold pieces, value about Rs. 240
Nine silver pieces, value Rs. 3-5-0.
The cost of six pieces of gold of which a sum of Rs. 20 has been recovered.

All persons claiming the said treasure or any part thereof are required to appear in person or by duly authorized agents before the Collector of South Arcot at his office in Cuddalore at 11 a.m. on the 16th September 1933 to prove their claim.

South Arcot Collector's Office,
2nd May 1933.

It is hereby notified under section 5 of the Indian Treasure Trove Act VI of 1878 that on the 14th August 1932 the undermentioned treasure was found by one Ramanatha Ayyar buried in the village-site R.S. No. 439-1 of Sathiamangalam village, Gingee taluk, South Arcot district which is in the enjoyment of one Sanjee Pillai on which there is a girls' school :—

		Rs.	A.	P.
1	God Sri Subramanyan on a peacock.	40	0	0
2	God Sandikeswarar	30	0	0
3	God Iswara with Nandi	30	0	0
4	Goddess Parvathi	30	0	0
5	God Kala Bairavar	20	0	0

2. All persons claiming the said treasure or any part thereof are required to appear in person or by duly authorized agent before the Collector of South Arcot at his office in Cuddalore at 11 a.m. on 15th September 1933 to prove their claim.

K. C. MANAVEDAN RAJA,
Collector.

South Arcot Collector's Office,
1st May 1933

DEPARTMENT OF AGRICULTURE.

Statement showing the Indian Consumption and Exports of Raw Cotton in the Madras Presidency for the week ending 14th July 1933.

(Note.—All figures are in bales of 400 lb. Net.)

Variety of cotton.	In the previous year.				In the current year.					
	Week ending 16th July 1932.		Total from 1st February 1932 to 16th July 1932.		Current week.			Total from 1st February 1933 to date.		
	Received at mills (a).	Net exports by sea.	Received at mills.	Net exports by sea.	Received at mills (b).	Net exports by sea (c).	Total.	Receipts at mills.	Net exports by sea.	Total.
(1)	(2)	(3)	(4)	(5)	(6)	(7)	(8)	(9)	(10)	(11)
Tinnevelly	2,653	Nil	39,501	2,907	1,909	2,926	4,835	42,408	29,715	72,123
Salem	335	71	11,944	1,776	231	Nil	231	14,107	811	14,918
Cambodia	1,599	595	83,848	12,403	1,630	453	2,141	(a) 98,833	39,737	138,570
Northern and Western ..	564	103	30,400	4,858	677	805	1,310	36,148	11,297	47,445
Coconadas	Nil	209	1,558	9,548	Nil	948	948	(f) 1,264	15,019	16,283
Outside cotton	643	— 251	60,729	—37,340	772	— 6,118	— 5,346	82,096	— 28,926	3,170
Total ..	5,894	727	227,980	4,152	5,219	— 1,986	3,233	287,156	67,153	354,309

(a) Returns supplied in the corresponding week of previous year by eighteen mills.
(b) Returns supplied in the current week by twenty-one mills.
(c) Exports 1.2 ms in the current week—Madras—Cambodia 16, Northern and Western 806; Coconadas 948; Coconada—Nil; Tuticorin —Tinnevelly 1,2 96; Calicut—Cambodia 324; Cochin—Nil. Mangalore—Nil
Imports by sea in bales in the week—Madras 5 (from Egypt); Tuticorin 5,713 (from Bombay 5,218 and from Karachi 495).
—Nil (Net exports.
(d) Includes 16 bales not reported before.
(e) Includes 79 bales not reported before.
( ) Includes 16 bales not reported before.

Quantity of Cotton Pressed in the pressing factories and of Unginned Cotton received at Spinning Mills in the Madras Presidency during the week ending 14th July 1933.

(Note.—All figures are in bales of 400 lb. Net.)

Variety of cotton.	In the previous year.				In the current year.				Revised Estimate outside of the Mills season.
	Number pressed in the week ending 16th July 1932.	Number pressed from 1st February 1932 to 16th July 1932.	Unginned cotton received at mills in the week ending 16th July 1932.	Total unginned cotton received from 1st February 1932 to 16th July 1932.	Number pressed in the current week.	Number pressed from 1st February 1933 to date.	Unginned cotton received at mills in the week ending 14th July 1933.	Total unginned cotton received from 1st February 1933 to date.	
(1)	(2)	(3)	(4)	(5)	(6)	(7)	(8)	(9)	(10)
Tinnevelly	4,434	15,148	10,937	35,992	2,702	77,195	2,644	80,903	153,700
Salem	441	8,845	21,021	16,548	286	13,746	15,513	16,548	36,800
Cambodia	8,961	41,797	79,611	71,908	4,228	(a) 35,738	28,715	110,807	140,800
Northern and Western ..	5,894	40,310	Nil	60,310	3,490	(b) 70,103	Nil	70,133	74,100
Coconadas and others ..	643	15,979	3,558	37,941	711	(c) 27,351	1,304	38,548	97,100
Outside cotton	Nil	Nil	Nil	Nil	Nil	Nil	46	46	Nil
Total ..	19,855	142,779	85,017	281,225	13,424	256,176	89,517	309 mds.	111,000

(a) Includes 15 bales not reported before. (b) Includes 97 bales not reported before. (c) Includes 194 bales not reported before.

Statement of Cotton Pressed in the Madras Presidency for the week ending 14th July 1933.

[Section 5 (2) of the Cotton Ginning and Pressing Factories Act, 1925.]

Variety of cotton.	Number of bales pressed			
	During the week.	During the corresponding week last year.	Since 1st February 1933.	During the corresponding period last year.
(1)	(2)	(3)	(4)	(5)
Tinnevelly	4,702	4,434	77,195	80,903
Salem	286	441	13,746	16,548
Cambodia	1,993	8,961	(a) 35,738	110,807
Northern and Western	3,490	5,894	(b) 70,103	74,133
Coconadas	711	643	(c) 27,351	38,548
Outside cotton	Nil	Nil	Nil	Nil
Total ..	13,426	19,865	256,176	309,778

(a) Includes 61 bales not reported before. (b) Includes 97 bales not reported before. (c) Includes 194 bales not reported before.

Madras, 21st July 1933.

K. V. RAMANUJAM,
Director of Agriculture.

PUBLIC HEALTH DEPARTMENT.

Vital Statistics of the Municipal Towns of the Madras Presidency for the week ending 1st July 1933.

Serial number.	District and Municipal towns.	Population within municipal limits according to the census of 1931: Males.	Females.	Total.	Births: Number of births (excluding still-births).	Still born number (included).	Deaths: Cholera.	Smallpox.	Plague.	Fevers.	Dysentery and diarrhoea.	Respiratory diseases.	Injuries including suicide.	Deaths from child birth.	Other causes.	Total: Males.	Females.	Total.
	Ganjam—																	
1	Berhampur	[illegible]	[illegible]	[illegible]	[illegible]	[illegible]	[illegible]	[illegible]	[illegible]	[illegible]	[illegible]	[illegible]	[illegible]	[illegible]	[illegible]	[illegible]	[illegible]	[illegible]
2	Parlakimedi ..	[illegible]	[illegible]	[illegible]	[illegible]	[illegible]	[illegible]	[illegible]	[illegible]	[illegible]	[illegible]	[illegible]	[illegible]	[illegible]	[illegible]	[illegible]	[illegible]	[illegible]
3	Chicacole ..	[illegible]	[illegible]	[illegible]	[illegible]	[illegible]	[illegible]	[illegible]	[illegible]	[illegible]	[illegible]	[illegible]	[illegible]	[illegible]	[illegible]	[illegible]	[illegible]	[illegible]
	Vizagapatam—																	
4	Vizagapatam ..	[illegible]	[illegible]	[illegible]	[illegible]	[illegible]	[illegible]	[illegible]	[illegible]	[illegible]	[illegible]	[illegible]	[illegible]	[illegible]	[illegible]	[illegible]	[illegible]	[illegible]
5	Vizianagram ..	[illegible]	[illegible]	[illegible]	[illegible]	[illegible]	[illegible]	[illegible]	[illegible]	[illegible]	[illegible]	[illegible]	[illegible]	[illegible]	[illegible]	[illegible]	[illegible]	[illegible]
6	Anakapalle * ..	[illegible]	[illegible]	[illegible]	..	..	..	..	..	..	..	..	..	..	..	..	..	..
7	Bimlipatam ..	[illegible]	[illegible]	[illegible]	[illegible]	[illegible]	[illegible]	[illegible]	[illegible]	[illegible]	[illegible]	[illegible]	[illegible]	[illegible]	[illegible]	[illegible]	[illegible]	[illegible]
	Godavari, East—																	
8	Cocanada ..	[illegible]	[illegible]	[illegible]	[illegible]	[illegible]	[illegible]	[illegible]	[illegible]	[illegible]	[illegible]	[illegible]	[illegible]	[illegible]	[illegible]	[illegible]	[illegible]	[illegible]
9	Rajahmundry ..	[illegible]	[illegible]	[illegible]	[illegible]	[illegible]	[illegible]	[illegible]	[illegible]	[illegible]	[illegible]	[illegible]	[illegible]	[illegible]	[illegible]	[illegible]	[illegible]	[illegible]
10	Peddapuram ..	[illegible]	[illegible]	[illegible]	[illegible]	[illegible]	[illegible]	[illegible]	[illegible]	[illegible]	[illegible]	[illegible]	[illegible]	[illegible]	[illegible]	[illegible]	[illegible]	[illegible]
	Godavari, West—																	
11	Ellore ..	[illegible]	[illegible]	[illegible]	[illegible]	[illegible]	[illegible]	[illegible]	[illegible]	[illegible]	[illegible]	[illegible]	[illegible]	[illegible]	[illegible]	[illegible]	[illegible]	[illegible]
12	Palakollu * ..	[illegible]	[illegible]	[illegible]	..	..	..	..	..	..	..	..	..	..	..	..	..	..
	Kistna—																	
13	Bezwada ..	[illegible]	[illegible]	[illegible]	[illegible]	[illegible]	[illegible]	[illegible]	[illegible]	[illegible]	[illegible]	[illegible]	[illegible]	[illegible]	[illegible]	[illegible]	[illegible]	[illegible]
14	Masulipatam ..	[illegible]	[illegible]	[illegible]	[illegible]	[illegible]	[illegible]	[illegible]	[illegible]	[illegible]	[illegible]	[illegible]	[illegible]	[illegible]	[illegible]	[illegible]	[illegible]	[illegible]
	Guntur—																	
15	Guntur ..	[illegible]	[illegible]	[illegible]	[illegible]	[illegible]	[illegible]	[illegible]	[illegible]	[illegible]	[illegible]	[illegible]	[illegible]	[illegible]	[illegible]	[illegible]	[illegible]	[illegible]
16	Tenali * ..	[illegible]	[illegible]	[illegible]	[illegible]	[illegible]	[illegible]	[illegible]	[illegible]	[illegible]	[illegible]	[illegible]	[illegible]	[illegible]	[illegible]	[illegible]	[illegible]	[illegible]
17	Chirala ..	[illegible]	[illegible]	[illegible]	[illegible]	[illegible]	[illegible]	[illegible]	[illegible]	[illegible]	[illegible]	[illegible]	[illegible]	[illegible]	[illegible]	[illegible]	[illegible]	[illegible]
18	Ongole ..	[illegible]	[illegible]	[illegible]	[illegible]	[illegible]	[illegible]	[illegible]	[illegible]	[illegible]	[illegible]	[illegible]	[illegible]	[illegible]	[illegible]	[illegible]	[illegible]	[illegible]
19	Narasaraopet ..	[illegible]	[illegible]	[illegible]	[illegible]	[illegible]	[illegible]	[illegible]	[illegible]	[illegible]	[illegible]	[illegible]	[illegible]	[illegible]	[illegible]	[illegible]	[illegible]	[illegible]
	Nellore—																	
20	Nellore ..	[illegible]	[illegible]	[illegible]	[illegible]	[illegible]	[illegible]	[illegible]	[illegible]	[illegible]	[illegible]	[illegible]	[illegible]	[illegible]	[illegible]	[illegible]	[illegible]	[illegible]
	Madras—																	
21	Madras ..	[illegible]	[illegible]	647,230	[illegible]	[illegible]	..	[illegible]	..	[illegible]	[illegible]	[illegible]	[illegible]	[illegible]	[illegible]	[illegible]	[illegible]	[illegible]
	Chingleput—																	
22	Conjeeveram ..	[illegible]	[illegible]	[illegible]	[illegible]	[illegible]	[illegible]	[illegible]	[illegible]	[illegible]	[illegible]	[illegible]	[illegible]	[illegible]	[illegible]	[illegible]	[illegible]	[illegible]
23	Saidapet ..	[illegible]	[illegible]	[illegible]	[illegible]	[illegible]	[illegible]	[illegible]	[illegible]	[illegible]	[illegible]	[illegible]	[illegible]	[illegible]	[illegible]	[illegible]	[illegible]	[illegible]
24	Chingleput ..	[illegible]	[illegible]	[illegible]	[illegible]	[illegible]	[illegible]	[illegible]	[illegible]	[illegible]	[illegible]	[illegible]	[illegible]	[illegible]	[illegible]	[illegible]	[illegible]	[illegible]
	South Arcot—																	
25	Cuddalore ..	[illegible]	[illegible]	[illegible]	[illegible]	[illegible]	[illegible]	[illegible]	[illegible]	[illegible]	[illegible]	[illegible]	[illegible]	[illegible]	[illegible]	[illegible]	[illegible]	[illegible]
26	Chidambaram ..	[illegible]	[illegible]	[illegible]	[illegible]	[illegible]	[illegible]	[illegible]	[illegible]	[illegible]	[illegible]	[illegible]	[illegible]	[illegible]	[illegible]	[illegible]	[illegible]	[illegible]
27	Villupuram ..	[illegible]	[illegible]	[illegible]	[illegible]	[illegible]	[illegible]	[illegible]	[illegible]	[illegible]	[illegible]	[illegible]	[illegible]	[illegible]	[illegible]	[illegible]	[illegible]	[illegible]
	Trichinopoly—																	
28	Trichinopoly ..	[illegible]	[illegible]	[illegible]	[illegible]	[illegible]	[illegible]	[illegible]	[illegible]	[illegible]	[illegible]	[illegible]	[illegible]	[illegible]	[illegible]	[illegible]	[illegible]	[illegible]
29	Srirangam ..	[illegible]	[illegible]	[illegible]	[illegible]	[illegible]	[illegible]	[illegible]	[illegible]	[illegible]	[illegible]	[illegible]	[illegible]	[illegible]	[illegible]	[illegible]	[illegible]	[illegible]
30	Karur ..	[illegible]	[illegible]	[illegible]	[illegible]	[illegible]	[illegible]	[illegible]	[illegible]	[illegible]	[illegible]	[illegible]	[illegible]	[illegible]	[illegible]	[illegible]	[illegible]	[illegible]
	Tanjore—																	
31	Tanjore ..	[illegible]	[illegible]	[illegible]	[illegible]	[illegible]	[illegible]	[illegible]	[illegible]	[illegible]	[illegible]	[illegible]	[illegible]	[illegible]	[illegible]	[illegible]	[illegible]	[illegible]
32	Kumbakonam ..	[illegible]	[illegible]	[illegible]	[illegible]	[illegible]	[illegible]	[illegible]	[illegible]	[illegible]	[illegible]	[illegible]	[illegible]	[illegible]	[illegible]	[illegible]	[illegible]	[illegible]
33	Negapatam ..	[illegible]	[illegible]	[illegible]	[illegible]	[illegible]	[illegible]	[illegible]	[illegible]	[illegible]	[illegible]	[illegible]	[illegible]	[illegible]	[illegible]	[illegible]	[illegible]	[illegible]
34	Mayavaram ..	[illegible]	[illegible]	[illegible]	[illegible]	[illegible]	[illegible]	[illegible]	[illegible]	[illegible]	[illegible]	[illegible]	[illegible]	[illegible]	[illegible]	[illegible]	[illegible]	[illegible]
35	Mannargudi ..	[illegible]	[illegible]	[illegible]	[illegible]	[illegible]	[illegible]	[illegible]	[illegible]	[illegible]	[illegible]	[illegible]	[illegible]	[illegible]	[illegible]	[illegible]	[illegible]	[illegible]
36	Tiruvalur ..	[illegible]	[illegible]	[illegible]	[illegible]	[illegible]	[illegible]	[illegible]	[illegible]	[illegible]	[illegible]	[illegible]	[illegible]	[illegible]	[illegible]	[illegible]	[illegible]	[illegible]
	Madura—																	
37	Madura ..	[illegible]	[illegible]	[illegible]	[illegible]	[illegible]	[illegible]	[illegible]	[illegible]	[illegible]	[illegible]	[illegible]	[illegible]	[illegible]	[illegible]	[illegible]	[illegible]	[illegible]
38	Dindigul ..	[illegible]	[illegible]	[illegible]	[illegible]	[illegible]	[illegible]	[illegible]	[illegible]	[illegible]	[illegible]	[illegible]	[illegible]	[illegible]	[illegible]	[illegible]	[illegible]	[illegible]
39	Bodinayakkanur ..	[illegible]	[illegible]	[illegible]	[illegible]	[illegible]	[illegible]	[illegible]	[illegible]	[illegible]	[illegible]	[illegible]	[illegible]	[illegible]	[illegible]	[illegible]	[illegible]	[illegible]
40	Periyakulam ..	[illegible]	[illegible]	[illegible]	[illegible]	[illegible]	[illegible]	[illegible]	[illegible]	[illegible]	[illegible]	[illegible]	[illegible]	[illegible]	[illegible]	[illegible]	[illegible]	[illegible]
41	Palni ..	[illegible]	[illegible]	[illegible]	[illegible]	[illegible]	[illegible]	[illegible]	[illegible]	[illegible]	[illegible]	[illegible]	[illegible]	[illegible]	[illegible]	[illegible]	[illegible]	[illegible]
42	Kodaikanal ..	[illegible]	[illegible]	[illegible]	[illegible]	[illegible]	[illegible]	[illegible]	[illegible]	[illegible]	[illegible]	[illegible]	[illegible]	[illegible]	[illegible]	[illegible]	[illegible]	[illegible]
	Ramnad—																	
43	Virudunagar ..	[illegible]	[illegible]	[illegible]	[illegible]	[illegible]	[illegible]	[illegible]	[illegible]	[illegible]	[illegible]	[illegible]	[illegible]	[illegible]	[illegible]	[illegible]	[illegible]	[illegible]
44	Srivilliputtur ..	[illegible]	[illegible]	[illegible]	[illegible]	[illegible]	[illegible]	[illegible]	[illegible]	[illegible]	[illegible]	[illegible]	[illegible]	[illegible]	[illegible]	[illegible]	[illegible]	[illegible]
45	Karaikudi ..	[illegible]	[illegible]	[illegible]	[illegible]	[illegible]	[illegible]	[illegible]	[illegible]	[illegible]	[illegible]	[illegible]	[illegible]	[illegible]	[illegible]	[illegible]	[illegible]	[illegible]
46	Sivakasi ..	[illegible]	[illegible]	[illegible]	[illegible]	[illegible]	[illegible]	[illegible]	[illegible]	[illegible]	[illegible]	[illegible]	[illegible]	[illegible]	[illegible]	[illegible]	[illegible]	[illegible]
	Tinnevelly—																	
47	Tuticorin ..	[illegible]	[illegible]	[illegible]	[illegible]	[illegible]	[illegible]	[illegible]	[illegible]	[illegible]	[illegible]	[illegible]	[illegible]	[illegible]	[illegible]	[illegible]	[illegible]	[illegible]
48	Tinnevelly ..	[illegible]	[illegible]	[illegible]	[illegible]	[illegible]	[illegible]	[illegible]	[illegible]	[illegible]	[illegible]	[illegible]	[illegible]	[illegible]	[illegible]	[illegible]	[illegible]	[illegible]
49	Palamcottah * ..	[illegible]	[illegible]	[illegible]	..	..	..	..	..	..	..	..	..	..	..	..	..	..
	North Arcot—																	
50	Vellore ..	[illegible]	[illegible]	[illegible]	[illegible]	[illegible]	[illegible]	[illegible]	[illegible]	[illegible]	[illegible]	[illegible]	[illegible]	[illegible]	[illegible]	[illegible]	[illegible]	[illegible]
51	Tiruvannamalai ..	[illegible]	[illegible]	[illegible]	[illegible]	[illegible]	[illegible]	[illegible]	[illegible]	[illegible]	[illegible]	[illegible]	[illegible]	[illegible]	[illegible]	[illegible]	[illegible]	[illegible]
52	Gudiyatam ..	[illegible]	[illegible]	[illegible]	[illegible]	[illegible]	[illegible]	[illegible]	[illegible]	[illegible]	[illegible]	[illegible]	[illegible]	[illegible]	[illegible]	[illegible]	[illegible]	[illegible]
53	Vaniyambadi ..	[illegible]	[illegible]	[illegible]	[illegible]	[illegible]	[illegible]	[illegible]	[illegible]	[illegible]	[illegible]	[illegible]	[illegible]	[illegible]	[illegible]	[illegible]	[illegible]	[illegible]
54	Tiruppattur ..	[illegible]	[illegible]	[illegible]	[illegible]	[illegible]	[illegible]	[illegible]	[illegible]	[illegible]	[illegible]	[illegible]	[illegible]	[illegible]	[illegible]	[illegible]	[illegible]	[illegible]
55	Walajapet ..	[illegible]	[illegible]	[illegible]	[illegible]	[illegible]	[illegible]	[illegible]	[illegible]	[illegible]	[illegible]	[illegible]	[illegible]	[illegible]	[illegible]	[illegible]	[illegible]	[illegible]
	Chittoor—																	
56	Chittoor ..	[illegible]	[illegible]	[illegible]	[illegible]	[illegible]	[illegible]	[illegible]	[illegible]	[illegible]	[illegible]	[illegible]	[illegible]	[illegible]	[illegible]	[illegible]	[illegible]	[illegible]
57	Tirupati ..	[illegible]	[illegible]	[illegible]	[illegible]	[illegible]	[illegible]	[illegible]	[illegible]	[illegible]	[illegible]	[illegible]	[illegible]	[illegible]	[illegible]	[illegible]	[illegible]	[illegible]
	Salem—																	
58	Salem ..	[illegible]	[illegible]	[illegible]	[illegible]	[illegible]	..	[illegible]	..	[illegible]	[illegible]	[illegible]	..	[illegible]	[illegible]	[illegible]	[illegible]	[illegible]
	Coimbatore—																	
59	Coimbatore * ..	[illegible]	[illegible]	[illegible]	..	..	..	..	..	..	..	..	..	..	..	..	..	..
60	Erode ..	[illegible]	[illegible]	[illegible]	[illegible]	[illegible]	[illegible]	[illegible]	[illegible]	[illegible]	[illegible]	[illegible]	[illegible]	[illegible]	[illegible]	[illegible]	[illegible]	[illegible]
61	Pollachi ..	[illegible]	[illegible]	[illegible]	[illegible]	[illegible]	[illegible]	[illegible]	[illegible]	[illegible]	[illegible]	[illegible]	[illegible]	[illegible]	[illegible]	[illegible]	[illegible]	[illegible]
62	Dharapuram * ..	[illegible]	[illegible]	[illegible]	..	..	..	..	..	..	..	..	..	..	..	..	..	..
63	Tiruppur ..	[illegible]	[illegible]	[illegible]	[illegible]	[illegible]	[illegible]	[illegible]	[illegible]	[illegible]	[illegible]	[illegible]	[illegible]	[illegible]	[illegible]	[illegible]	[illegible]	[illegible]
64	Udamalpet ..	[illegible]	[illegible]	[illegible]	[illegible]	[illegible]	[illegible]	[illegible]	[illegible]	[illegible]	[illegible]	[illegible]	[illegible]	[illegible]	[illegible]	[illegible]	[illegible]	[illegible]
	Kurnool—																	
65	Kurnool ..	[illegible]	[illegible]	[illegible]	[illegible]	[illegible]	[illegible]	[illegible]	[illegible]	[illegible]	[illegible]	[illegible]	[illegible]	[illegible]	[illegible]	[illegible]	[illegible]	[illegible]
66	Nandyal ..	[illegible]	[illegible]	[illegible]	[illegible]	[illegible]	[illegible]	[illegible]	[illegible]	[illegible]	[illegible]	[illegible]	[illegible]	[illegible]	[illegible]	[illegible]	[illegible]	[illegible]
	Cuddapah—																	
67	Cuddapah ..	[illegible]	[illegible]	[illegible]	[illegible]	[illegible]	[illegible]	[illegible]	[illegible]	[illegible]	[illegible]	[illegible]	[illegible]	[illegible]	[illegible]	[illegible]	[illegible]	[illegible]
68	Proddatur ..	[illegible]	[illegible]	[illegible]	[illegible]	[illegible]	[illegible]	[illegible]	[illegible]	[illegible]	[illegible]	[illegible]	[illegible]	[illegible]	[illegible]	[illegible]	[illegible]	[illegible]
	Bellary—																	
69	Bellary ..	[illegible]	[illegible]	[illegible]	[illegible]	[illegible]	[illegible]	[illegible]	[illegible]	[illegible]	[illegible]	[illegible]	[illegible]	[illegible]	[illegible]	[illegible]	[illegible]	[illegible]
70	Adoni ..	[illegible]	[illegible]	[illegible]	[illegible]	[illegible]	[illegible]	[illegible]	[illegible]	[illegible]	[illegible]	[illegible]	[illegible]	[illegible]	[illegible]	[illegible]	[illegible]	[illegible]
71	Hospet ..	[illegible]	[illegible]	[illegible]	[illegible]	[illegible]	[illegible]	[illegible]	[illegible]	[illegible]	[illegible]	[illegible]	[illegible]	[illegible]	[illegible]	[illegible]	[illegible]	[illegible]
	Anantapur—																	
72	Anantapur ..	[illegible]	[illegible]	[illegible]	[illegible]	[illegible]	[illegible]	[illegible]	[illegible]	[illegible]	[illegible]	[illegible]	[illegible]	[illegible]	[illegible]	[illegible]	[illegible]	[illegible]
73	Hindupur ..	[illegible]	[illegible]	[illegible]	[illegible]	[illegible]	[illegible]	[illegible]	[illegible]	[illegible]	[illegible]	[illegible]	[illegible]	[illegible]	[illegible]	[illegible]	[illegible]	[illegible]
74	Tadpatri ..	[illegible]	[illegible]	[illegible]	[illegible]	[illegible]	[illegible]	[illegible]	[illegible]	[illegible]	[illegible]	[illegible]	[illegible]	[illegible]	[illegible]	[illegible]	[illegible]	[illegible]
	Nilgiris, The—																	
75	Ootacamund ..	[illegible]	[illegible]	[illegible]	[illegible]	[illegible]	[illegible]	[illegible]	[illegible]	[illegible]	[illegible]	[illegible]	[illegible]	[illegible]	[illegible]	[illegible]	[illegible]	[illegible]
76	Coonoor ..	[illegible]	[illegible]	[illegible]	[illegible]	[illegible]	[illegible]	[illegible]	[illegible]	[illegible]	[illegible]	[illegible]	[illegible]	[illegible]	[illegible]	[illegible]	[illegible]	[illegible]
	South Kanara—																	
77	Mangalore ..	[illegible]	[illegible]	[illegible]	[illegible]	[illegible]	[illegible]	[illegible]	[illegible]	[illegible]	[illegible]	[illegible]	[illegible]	[illegible]	[illegible]	[illegible]	[illegible]	[illegible]
	Malabar—																	
78	Calicut ..	[illegible]	[illegible]	[illegible]	[illegible]	[illegible]	[illegible]	[illegible]	[illegible]	[illegible]	[illegible]	[illegible]	[illegible]	[illegible]	[illegible]	[illegible]	[illegible]	[illegible]
79	Palghat ..	[illegible]	[illegible]	[illegible]	[illegible]	[illegible]	[illegible]	[illegible]	[illegible]	[illegible]	[illegible]	[illegible]	[illegible]	[illegible]	[illegible]	[illegible]	[illegible]	[illegible]
80	Cannanore ..	[illegible]	[illegible]	[illegible]	[illegible]	[illegible]	[illegible]	[illegible]	[illegible]	[illegible]	[illegible]	[illegible]	[illegible]	[illegible]	[illegible]	[illegible]	[illegible]	[illegible]
81	Tellicherry ..	[illegible]	[illegible]	[illegible]	[illegible]	[illegible]	[illegible]	[illegible]	[illegible]	[illegible]	[illegible]	[illegible]	[illegible]	[illegible]	[illegible]	[illegible]	[illegible]	[illegible]
82	Cochin ..	[illegible]	[illegible]	[illegible]	[illegible]	[illegible]	[illegible]	[illegible]	[illegible]	[illegible]	[illegible]	[illegible]	[illegible]	[illegible]	[illegible]	[illegible]	[illegible]	[illegible]
	Total ..	[illegible]	[illegible]	[illegible]	[illegible]	[illegible]	..	[illegible]	..	[illegible]	[illegible]	[illegible]	[illegible]	[illegible]	[illegible]	[illegible]	[illegible]	[illegible]

* Returns not received.

Madras, 14th July 1933.

ABSTRACT RETURN OF ATTACKS AND DEATHS FROM EPIDEMIC DISEASES in the Presidency of Madras during the week ending 1st July 1933.

Name of taluk (rural) and municipality,	Cholera.		Smallpox.		Plague.		Relapsing fever.	
	Attacks.	Deaths.	Attacks.	Deaths.	Attacks.	Deaths.	Attacks.	Deaths.
Ganjam—								
Parlakimedi	..	..	4	1	..	..	..	..
Vizianagram M.T.	..	..	1	..	..	..	..	..
Total ..	..	..	5	1	..	..	..	..
East Godavari—								
Peddapuram	..	..	5	1	..	..	..	..
Pedagantyada M.T.	..	..	1	1	..	..	..	..
Total .	..	..	6	2	..	..	..	..
West Godavari—								
Ellore M.T.	..	..	1	..	..	..	..	..
Cuddapah—								
Nandipalle	..	..	7	1	..	..	..	..
Jammalamadugu	..	..	2	..	..	..	..	..
Sattenapalle	..	..	2	..	..	..	..	..
Vinukonda	..	..	2	..	..	..	..	..
Chirala M.T.	..	1	..	..	..	..	..	..
Tenali M.T.	..	..	1	1	..	..	..	..
Total .	..	1	15	2	..	..	..	..
Nellore—								
Cudur	..	2	4	..	..	..	..	..
Kanigiri	..	..	2	1	..	..	..	..
Kavali	..	..	2	..	..	..	..	..
Kovur	..	..	10	1	..	..	..	..
Sullur	..	..	2	..	..	..	..	..
Sulurpet	..	..	1	..	..	..	..	..
Nellore M.T.	..	..	2	1	..	..	..	..
Total ..	..	2	23	3	..	..	..	..
Madras—								
Madras City ..	..	..	114	14	..	..	..	..
Chingleput—								
Chingleput	..	..	12	2	..	..	..	..
Conjeevaram	..	..	13	1	..	..	..	..
Madurantakam	..	..	10	1	..	..	..	..
Ponneri	..	..	4	..	..	..	..	..
Saidapet	..	..	2	..	..	..	..	..
Sriperumbudur	..	..	2	1	..	..	..	..
Tiruvallur	..	1	..	..	..	..	..	..
Chingleput M.T.	..	..	1	..	..	..	..	..
Saidapet M.T.	..	..	1	1	..	..	..	..
Total ..	1	1	44	10	..	..	..	..
South Arcot—								
Chidambaram	..	..	1	..	..	..	..	..
Gingee	..	..	12	1	..	..	..	..
Tindivanam	..	..	2	..	..	..	..	..
Tirukoyilur	..	..	2	1	..	..	..	..
Total ..	..	..	17	4	..	..	..	..
Trichinopoly—								
Kulitalai	..	..	10	1	..	..	..	..
Lalgudi	..	..	7	..	..	..	..	..
Musiri	..	..	4	..	..	..	..	..
Perambalur	..	..	1	..	..	..	..	..
Trichinopoly	..	..	7	1	..	..	..	..
Uttamapalayam	..	..	18	3	..	..	..	..
Srirangam M.T.	..	..	1	..	..	..	..	..
Total ..	..	..	48	7	..	..	..	..
Tanjore—								
Kumbakonam ..	..	..	71	6	..	..	..	..
Mayavaram ..	..	..	18	2	..	..	..	..
Nannilam ..	..	..	50	5	..	..	..	..
Nannilam ..	..	..	5	1	..	..	..	..
Papanasam ..	..	..	11	1	..	..	..	..
Pattukkottai ..	..	..	10	1	..	..	..	..
Tanjore ..	..	..	20	2	..	..	..	..
Tiruturaipundi ..	..	..	9	1	..	..	..	..
Kumbakonam M.T.	..	..	8	4	..	..	..	..
Mayavaram M.T.	..	..	1	..	..	..	..	..
Tanjore M.T. ..	..	..	22	2	..	..	..	..
Total ..	..	..	149	25	..	..	..	..
Madura—								
Dindigal ..	..	..	3	..	..	..	..	..
Nilakkottai ..	..	..	10	..	..	..	..	..
Periyakulam ..	..	..	7	1	29	2	..	..
Dindigal M.T. ..	..	..	2	..	..	..	..	..
Total ..	..	..	20	1	29	2	..	..
Ramnad—								
Ruthna ..	..	..	39	..	..	..	..	..
Sivaganga ..	..	..	7	..	..	..	..	..
Total ..	..	..	46	..	..	..	..	..
Tinnevelly—								
Ambasamudram	..	..	1	..	..	..	..	..
Nanguneri ..	..	..	1	..	..	..	..	..
Tinnevelly ..	..	..	2	2	..	..	..	..
Tirachendur ..	..	..	7	3	..	..	..	..
Tinnevelly M.T.	..	..	2	..	..	..	..	..
Total ..	..	..	13	5	..	..	..	..

Name of taluk (rural) and municipality,	Cholera.		Smallpox.		Plague.		Relapsing fever.	
	Attacks.	Deaths.	Attacks.	Deaths.	Attacks.	Deaths.	Attacks.	Deaths.
Kurnool—								
Kurnool ..	..	..	3	..	..	..	..	..
Nandikotkur ..	..	..	2	..	..	..	..	..
Nandyal ..	..	..	2	..	..	..	..	..
Pattikonda ..	..	..	2	..	..	..	..	..
Kurnool M.T. ..	..	..	15	2	..	..	..	..
Total ..	..	..	24	2	..	..	..	..
Cuddapah—								
Siddavattam ..	..	..	1	..	..	..	..	..
Bellary—								
Hadagalli ..	..	..	1	..	..	..	..	..
Hagaranahalli ..	..	..	..	..	..	..	..	..
Kudligi ..	..	..	2	..	..	..	..	..
Hiriapura ..	..	..	2	1	..	..	..	..
Total ..	..	..	5	1	..	..	..	..
Anantapur—								
Gooty ..	..	..	2	..	..	..	..	..
Kalyandrug ..	..	..	2	1	..	..	..	..
Total .	..	..	4	1	..	..	..	..
North Arcot—								
Tiruvannamalai	..	..	..	..	..	..	..	..
Vellore ..	..	..	..	..	..	..	..	..
Wandiwash ..	..	..	..	..	..	..	..	..
Vellore M.T. ..	..	..	..	..	..	..	..	..
Total ..	..	..	11	4	..	..	..	..
Chittoor—								
Chandragiri ..	..	..	18	..	..	..	..	..
Kalahasti ..	..	..	14	..	..	..	..	..
Palmaner ..	..	..	6	..	..	..	..	..
Tirupati ..	..	..	10	..	..	..	..	..
Tirupati ..	..	..	20	7	..	..	..	..
Total ..	..	..	68	7	..	..	..	..
Salem—								
Dharmapuri ..	..	..	20	..	..	..	..	..
Hosur ..	..	..	1	..	..	..	..	..
Krishnagiri ..	..	..	1	..	..	..	..	..
Salem ..	..	..	..	..	..	..	..	..
Tiruchengodu ..	..	..	..	..	..	..	..	..
Attur ..	..	..	..	..	..	..	..	..
Salem M.T. ..	..	..	..	..	..	..	..	..
Total ..	..	..	22	1	..	..	..	..
Coimbatore—								
Dharapuram ..	..	..	1	..	..	..	..	..
Coimbatore ..	..	..	1	..	..	..	..	..
Kollegal ..	..	..	2	..	..	..	..	..
Pollachi ..	..	..	2	..	..	..	..	..
Coimbatore M.T.	..	..	..	..	..	..	..	..
Erode M.T. ..	..	..	1	..	..	..	..	..
Total ..	..	..	7	..	..	..	..	..
The Nilgiris—								
Coonoor ..	..	..	2	..	..	..	..	..
South Kanara—								
Coondapoor ..	..	..	1	..	..	..	..	..
Karkal ..	..	..	1	..	..	..	..	..
Mangalore ..	..	..	2	..	..	..	..	..
Udipi ..	..	..	1	..	..	..	..	..
Total ..	..	..	5	..	..	..	..	..
Malabar—								
Palghat ..	..	..	2	..	..	..	..	..
Ponnani ..	..	..	4	2	..	..	..	..
Walluvanad ..	..	..	..	..	..	..	..	..
Calicut M.T. ..	..	..	2	..	..	..	..	..
Palghat M.T. ..	..	..	14	2	..	..	..	..
Total .	..	..	24	4	..	..	..	..
Total—Municipalities.	1	..	219	29	..	..	..	..
Total—Rural Circles.	6	1	537	78	67	17	..	..
Grand Total ..	7	1	756	113	67	17	..	..

J. R. D. WEBB, Lieut.-Col., I.M.S.,
Officiating Director of Public Health.

Madras, 18th July 1933.

JUDICIAL NOTIFICATIONS.

PROCLAMATION.

Madras to wit.

By virtue of a Precept to me directed by His Majesty's High Court of Judicature at Madras, I hereby proclaim and give notice that a Sessions of Oyer and Terminer and General Goal Delivery in and for Fort Saint George, the Town of Madras and the local limits thereof and the places and factories subordinate thereto will be holden at the Court House of the Court at Madras aforesaid, on Monday the seventh day of August next ensuing the date hereof at 10-45 o'clock in the forenoon, for the trial of all

crimes and offences done or committed within Fort Saint George or the Town of Madras or the local limits thereof or at places and factories subordinate thereto and dependent thereon.

And also that at the said time and place will be holden a Session of Admiralty for the trial of all crimes and offences done or committed on the High Seas.

And I hereby require and enjoin all persons bound to prosecute and give evidence at the above Sessions or Inquests concerned therein to attend at the time and places above mentioned and not to depart without leave.

ADAM RAJI MOHAMED SAIT,
Madras, 22nd June 1933. *Sheriff of Madras.*

ERRATUM

In the Insolvency notifications on page 681 of Part II of *Fort St. George Gazette*, dated 30th May 1933, *for* "I.P. No. 62 of 1933, 68 of 1932 and 69 of 1932." read "I.P. No. 62 of 1933, 68 of 1932 and 69 of 1932" respectively.

P. RANGASWAMI AYYANGAR,
Subordinate Judge.

Kollam, 18th July 1933.

INSOLVENCY PETITIONS.

No. 29 of 1929, District Court, Anantapur.

Tangutur Subbayya and another of Peddapolamada, Tadpatri taluk—*Petitioners.*
Donthi Arbonna and others—*Counter-petitioners.*

Under section 43 of the Provincial Insolvency Act, it is ordered that the order of adjudication, dated 3rd March 1927, adjudging the petitioners insolvents is annulled.

No. 4 of 1927, District Court, Anantapur.

Jayanthi Govindappa and another of Thimmancherla, Gooty taluk—*Petitioners*
Adam Sait and others—*Counter-petitioners.*

Under section 43 of the Provincial Insolvency Act, it is ordered that the order of adjudication, dated 19th August 1927, adjudging the petitioners as insolvents is annulled.

No. 36 of 1929, District Court, Anantapur.

Narayana Adinarayana of Alur, Tadpatri taluk—*Petitioner,*
Sankalgari, Chinna Virappa and others—*Counter-petitioners.*

Under section 43 of the Provincial Insolvency Act, it is ordered that the order of adjudication, dated 1st September 1928, adjudging the petitioner as insolvent is annulled.

No. 30 of 1927, District Court, Anantapur.

Venkatramanappa—*Petitioner*
Karuna Rajeswara of Patnam of Kadiri taluk—*Counter-petitioner.*

Under section 43 of the Provincial Insolvency Act, it is ordered that the order of adjudication, dated 1st December 1928, adjudging the counter-petitioner as insolvent is annulled.

No. 31 of 1927, District Court, Anantapur.

Rajanapalli Rami Reddi—*Petitioner.*
Kasireddi Nagi Reddi, Ravulcheruvu, Dharmavaram taluk—*Counter-petitioner*

Under section 43 of the Provincial Insolvency Act, it is ordered that the order of adjudication, dated 24th July 1928, adjudging the counter-petitioner an insolvent is annulled.

No. 9 of 1933, District Court, Anantapur.

Sreeram Venkatramanappa of Obuganapalli, Kalyandrug taluk—*Petitioner.*
Kandun Narasimhayya and others—*Counter-petitioners.*

Notice is hereby given under section 39 of the Provincial Insolvency Act that the petitioner has been adjudicated insolvent on 14th July 1933 and he is given one year's time for applying for final discharge. The creditors to prove their debts by 14th October 1933.

No. 11 of 1933, District Court, Anantapur.

Tangutur Venkatayya and others—*Petitioners.*
Peddapalli Dasaratha Viraraya of Egavapalli, Kadiri taluk—*Counter-petitioner.*

Notice is hereby given under section 36 of the Provincial Insolvency Act that the above counter-petitioner has been adjudicated insolvent on 14th July 1933 and he is given two years' time for applying for final discharge. The creditors to prove their debts by 14th October 1933

No. 19 of 1933. District Court, Anantapur.

Muppaswami Nagappa of Kalyandrug—*Petitioner*
Revooru Bushayya and others—*Counter-petitioners.*

Notice is hereby given under section 39 of the Provincial Insolvency Act that the petitioner has been adjudicated insolvent on 14th July 1933 and he is given two years time for applying for final discharge. The creditors to prove their debts by 14th October 1933.

No. 23 of 1933, District Court, Anantapur.

Mangala Yellappa and four others of Chilamakur, Tadpatri taluk—*Petitioners.*
Fifth of Unity Sultan Mohaideen Sahib Jahirabdeen Sahib and others—*Counter-petitioners.*

Notice is hereby given under section 37 (3) of the Provincial Insolvency Act that the above-named petitioners have applied to this Court to adjudicate them as insolvents and that the application is posted for hearing to 23rd August 1933. Any creditor wishing to oppose the same may appear in person or by pleader on the said date.

No. 24 of 1933, District Court, Anantapur.

Irani Vathyya—*Petitioner*
Gorlai Pullappa of Peburedili Kottala, Dharmavaram taluk—*Counter-petitioner.*

Notice is hereby given under section 39 (3) of the Provincial Insolvency Act that the above-named petitioner has applied to this Court to adjudicate the counter petitioner as insolvent and that this application is posted for hearing to 23rd August 1933. Any creditor wishing to oppose the same may appear in person or by pleader on the said date.

E. E MACK,
District Judge.

Anantapur, 19th July 1933.

No. 90 of 1931 (I.A. No. 128 of 1933), District Court, Cuddapah.

Talidi Narayana—*Petitioner (Insolvent).*
Kopparapu Chinna Subbarayudu and others—*Respondents (Creditors).*

Notice is hereby given that the petition put in by the above-named insolvent under section 41 of Act V of 1920 to obtain an order of discharge stands posted to 24th August 1933 for hearing.

No. 130 of 1931 (I.A. No. 140 of 1933), District Court, Cuddapah.

Virapu Podla Gangayya and another—*Petitioners (Insolvents).*
Muthukur Podla Subbayya and others—*Respondents (Creditors).*

Notice is hereby given that the petition put in by the above-named insolvents under section 41 of Act V of 1920 to obtain an order of discharge stands posted to 16th August 1933 for hearing.

No. 136 of 1932 (I.A. No. 140 of 1933), District Court, Cuddapah.

K. Moosa Moh—*Petitioner (Insolvent).*
Govindaram Jagapal and others—*Respondents (Creditors).*

Under section 38 of Act V of 1920 the petitioner has filed a petition for approval of the composition to pay as annas 4 in the rupee towards satisfaction of his debts. The said petition stands posted to 17th August 1933 for hearing

No. 138 of 1932 (I.A. No. 133 of 1933), District Court, Cuddapah

Pannala Subbi Reddi and another—*Petitioners (Insolvents).*
Lomada Chennayya and others—*Respondents (Creditors).*

Under section 38 of Act V of 1920, the petitioners have filed a petition for approval of the composition to pay at annas 4 in the rupee towards satisfaction of their debts. The said petition stands posted to 16th August 1933 for hearing.

No. 37 of 1933. District Court, Cuddapah.

Muddanuralva Ramasubbayya—*Petitioner (Debtor).*
Peddineni Pullanna Nayudu and others—*Respondents (Creditors).*

Notice is hereby given under section 38 (3) of Act V of 1920 that the petition put in by the above-named petitioner to declare him an insolvent is posted to the 24th day of August 1933.

No. 34 of 1933, District Court, Cuddapah.

Lingareddi Gangi Reddi—*Petitioner (Creditor).*
Gujjala Pullayya and two others—*Respondents (Debtors).*

Notice is hereby given under section 10 (2) of Act V of 1920 that the petition put in by the above-named petitioner to declare the respondents as insolvents is posted to the 14th day of August 1933.

No. 38 of 1933, District Court, Cuddapah.

Syed Durga Sahib—*Petitioner (Debtor).*
Haji Sulaiman, Haji Ibrahim, Cochenwala and others—*Respondents (Creditors).*

Notice is hereby given under section 10 (2) of Act V of 1920 that the petition put in by the above-named petitioner to declare him an insolvent is posted to the 15th day of August 1933.

No. 40 of 1933, District Court, Cuddapah.

Bedamalla Chinna Ramayya alias Samala Chinna Ramayya—*Petitioner (Debtor)*
Gangasetti Basutigari Subbayya and others—*Respondents (Creditors).*

Notice is hereby given under section 10 (2) of Act V of 1920 that the petition put in by the above-named petitioner to declare him an insolvent is posted to the 15th day of August 1933.

No. 41 of 1933, District Court, Cuddapah.

Yelagiri Lakshmayya—*Petitioner (Creditor).*
Kodamala Chennayya—*Respondent (Debtor).*

Notice is hereby given under section 10 (2) of Act V of 1920 that the petition put in by the above-named petitioner to declare the respondent an insolvent is posted to the 15th day of August 1933.

No. 43 of 1933, District Court, Cuddapah.

Avvaru Pedda Kandayya and two others—*Petitioners (Debtors).*
Garram Papanna and others—*Respondents (Creditors).*

Notice is hereby given under section 10 (2) of Act V of 1920 that the petition put in by the above-named petitioners to declare them insolvents is posted to the 16th day of August 1933.

No. 44 of 1933, District Court, Cuddapah.

Venkadari Venkata Subbayya and another—*Petitioners (Creditors).*
Thalaki Narayanappa and another—*Respondents (Debtors).*

Notice is hereby given under section 10 (2) of Act V of 1920 that the petition put in by the above-named petitioners to declare the respondents insolvents is posted to the 17th day of August 1933.

No. 45 of 1933, District Court, Cuddapah.

Avvaru Balayya and another—*Petitioners (Debtors).*
Sriramdas Venkataraghavayya and others—*Respondents (Creditors).*

Notice is hereby given under section 10 (2) of Act V of 1920 that the petition put in by the above-named petitioners to declare them insolvents is posted to the 16th day of August 1933.

No. 48 of 1933, District Court, Cuddapah.

Devi Reddi Venkata Nagi Reddi—*Petitioner (Creditor).*
Nallaballa Narasayya—*Respondent (Debtor).*

Notice is hereby given under section 10 (2) of Act V of 1920 that the petition put in by the above-named petitioner to declare the respondent an insolvent is posted to the 17th day of August 1933.

No. 51 of 1933, District Court, Cuddapah.

Vemapoom Chenna Reddi—*Petitioner (Debtor)*
Alavalapati Venguamni and others—*Respondents (Creditors).*

Notice is hereby given under section 10 (2) of Act V of 1920 that the petition put in by the above-named petitioner to declare him an insolvent is posted to the 18th day of August 1933.

No. 54 of 1933, District Court, Cuddapah.

Rambhum Chuna Kambagiriah—*Petitioner (Debtor).*
Elur Subbi Reddi and others—*Respondents (Creditors).*

Notice is hereby given under section 10 (2) of Act V of 1920, that the petition put in by the above-named petitioner to declare him an insolvent is posted to the 19th day of August 1933.

No. 56 of 1933, District Court, Cuddapah.

Panuthula Karnam Venkata Subbayya—*Petitioner (Debtor).*
Kesarla Venkata Subbayya and others—*Respondents (Creditors).*

Notice is hereby given under section 10 (2) of Act V of 1920 that the petition put in by the above-named petitioner to declare him an insolvent is posted to the 22nd day of August 1933.

B. VENKATA RAO,
District Judge.

Cuddapah, 13th July 1933.

No. 25 of 1931 (I.A. No. 307 of 1933), District Court, East Godavari.

Dondamsetti Veerabhadra and Dondamsetti Tatacharyulu —*Petitioners (Insolvents)*
Tatavarthi Punnayya and brothers and others—*Respondents (Creditors).*

Notice under section 41 of Act V of 1920, the above-named petitioners have applied to this Court on 30th June 1933 to grant them an order of absolute discharge. That petition stands posted to 5th September 1933 for hearing in this Court. Any one wishing to oppose the aforesaid petition may appear in this Court on 5th September 1933 either in person or by an authorized vakil.

No. 14 of 1933, District Court, East Godavari.

Gorantla Satyaraju—*Petitioner (Debtor),*
Kancherla Ramamurti and forty-six others—*Respondents (Creditors)*

Notice under section 10 (2) of Act V of 1920, the above-named petitioner (debtor) has applied to this Court on 27th June 1933 to adjudge him insolvent. That petition stands posted to 4th September 1933 for hearing in this Court. Any one wishing to oppose the aforesaid petition may appear in this Court either in person or by a duly authorized vakil, at 11 a.m. on 4th September 1933.

No. 17 of 1933, District Court, East Godavari.

Komaragiri Surya Prasadarayanam—*Petitioner (Creditor).*
Tata Suryam—*Respondent (Debtor).*

Notice under section 10 (2) of the Provincial Insolvency Act V of 1920, the above-named petitioner has applied to this Court on 4th July 1933 to adjudge the respondent as insolvent. That petition stands posted to 7th September 1933 for hearing in this Court. Any one wishing to oppose the aforesaid petition may appear in this Court on 7th September 1933 at 11 a.m. either in person or by a duly authorized vakil.

N. BALARAMADAS,
District Judge.

Rajahmundry, 13th July 1933.

No. 7 of 1933, District Court, East Tanjore.

Deivanayagam Pillai, son of Muthuswami Pillai, Salt Road, Negapatam—*Petitioner.*
Natesa Padayachi and seven others—*Respondents.*

Whereas the above-named petitioner has applied to this Court to be adjudged as an insolvent under section 10 of the Provincial Insolvency Act of 1920. This is to give notice that the said petition is posted to 22nd August 1933 for hearing. Those who wish to oppose the application should appear before this Court in person or by pleader at 11 a.m. on the said date

M. SHAHABUDDIN,
District Judge.

Negapatam, 15th July 1933.

No. 31 of 1931, District Court, South Arcot.

Anantarama Ayyar, son of Gopala Ayyar of caste, Villupuram—*Petitioner.*

Under section 41 of Act V of 1920, notice is hereby given that petitioner has applied for grant of an absolute order of discharge and that the petition stands posted to 10th August 1933 for hearing.

No. 39 of 1931, District Court, South Arcot.

Arunachala Pandaram, son of Ramaswami Pandaram of Devanur, Tindivanam taluk—*Petitioner.*

Under section 41 of Act V of 1920, notice is hereby given that petitioner has applied for grant of an absolute order of discharge and that the petition stands posted to 11th August 1933 for hearing

No. 30 of 1933, District Court, South Arcot.

Ayyasami Achari, son of Ramalinga Achari, of Mallasandiram, Padhakam Id taluk—*Petitioner*.

Notice is hereby given under section 30 of the Provincial Insolvency Act that the above-named petitioner has been adjudicated insolvent by order of this Court, dated 15th April 1933 and that he should apply for discharge on or before 7th October 1934. Creditors should prove their claims within two months of the date of publication of the adjudication in the District Gazette by delivering or sending by registered post to the Official Receiver, South Arcot, an affidavit in Form No. 3 of the Provincial Insolvency Rules.

No. 34 of 1933, District Court, South Arcot.

(1) Kuppuswami Naynar, son of Raghavalu Naynar, of Irukka Tindivanam and (2) Ravanappa Naynar, son of the petitioner, of Irukka Tindivanam—*Petitioners*.

Notice is hereby given under section 30 of the Provincial Insolvency Act that the above-named petitioners have been adjudicated insolvents by order of this Court, dated 26th June 1933, and that they should apply for discharge on or before 26th June 1934. Creditors should prove their claims as soon as possible by delivering or sending by registered post to the Official Receiver, South Arcot, an affidavit in Form No. 3 of the Provincial Insolvency Rules.

No. 28 of 1933 District Court, South Arcot.

Vinayaka Kavandan, son of Ranganayaki Kavandan of Annamangalam, Villupuram taluk—*Petitioner*.

Under section 10 (2) of Act V of 1920, notice is hereby given that petitioner has applied to this Court that he may be adjudged an insolvent and that the petition stands posted to 10th August 1933 for hearing.

No. 19 of 1933, District Court, South Arcot.

Jayaseetharama Reddi, son of Venkattraya Reddiyar, of Kondur Tindivanam taluk—*Petitioner*.

Ramaswami Reddi, son of Balakrishna Reddi, of Kollur, Tindivanam taluk—*Respondent*.

Notice is hereby given under section 30 of the Provincial Insolvency Act that the above-named respondent has been adjudicated insolvent by order of this Court, dated 30th June 1933, and that he should apply for discharge on or before 30th June 1934. Creditors should prove their claims as soon as possible by delivering or sending by registered post to the Official Receiver, South Arcot, an affidavit in Form No. 3 of the Provincial Insolvency Rules.

No. 20 of 1933, District Court, South Arcot.

Adinarayyar, son of Kuppuswami Ayyar of Sarcharyam Nuperattangram, Gingee taluk—*Petitioner*.

Under section 10 (2) of Act V of 1920, notice is hereby given that petitioner has applied that he may be adjudged an insolvent and that the petition stands posted to 11th August 1933 for hearing.

No. 31 of 1933, District Court, South Arcot.

Venkatanarasimhaperi Sarma, son of Bhimavarai Ayyar of Pangalattur, Tindivanam taluk—*Petitioner*.

Under section 10 (2) of Act V of 1920 notice is hereby given that petitioner has applied that he may be adjudged an insolvent and that the petition stands posted to 11th August, 1933 for hearing.

No. 34 of 1933, District Court, South Arcot.

Ramanatha Ayyar, son of Krishna Ayyar of T. Puduppalayam, Tirukkoyilur taluk—*Petitioner*

Alhoyi Reddi, son of Datt Reddi of T. Kunnattur, Tirukkoyilur taluk—*Respondent*.

Under section 10 (3) of Act V of 1920 notice is hereby given that petitioner has applied that the respondent may be adjudged insolvent and that the petition stands posted to 11th August 1933 for hearing.

No. 25 of 1933, District Court, South Arcot.

Srinivasa Ayyar, son of Annamanna Ayyar of Kalla Edayar, Tirukkoyilur taluk—*Petitioner*.

Vedagiri Chetti, son of Swami Chetti of Pravadayampatta, Kallakurichchi taluk—*Respondent*.

Under section 10 (3) of Act V of 1920, notice is hereby given that petitioner has applied to adjudge the respondent as insolvent and that the petition stands posted to 11th August 1933 for hearing.

No. 30 of 1933, District Court, South Arcot.

Balamanchariyar, son of Seshachariyar of Irukka Tindivanam—*Petitioner*.

Under section 10 (2) of Act V of 1920, notice is hereby given that petitioner has applied that he may be adjudged an insolvent and that the petition stands posted to 10th August 1933 for hearing.

No. 27 of 1933, District Court, South Arcot.

Varatharajulu Chettiyar, Muttusami Chettiyar and Kuppusami Chettiyar, sons of Virarna Chettiyar of Irukka Tindivanam—*Petitioners*.

Under section 10 (2) of Act V of 1920, notice is hereby given that petitioners have applied that they may be adjudged insolvents and that the petition stands posted to 10th August 1933 for hearing.

No. 33 of 1933, District Court, South Arcot.

Narayanasamy Naynlu, son of Duraisami Naynlu of Athipattu, Tirukkoyilur taluk—*Petitioner*.

Vythinga Naynlu, son of Kuppusami Naynlu of Nirvanai, Tirukkoyilur taluk—*Respondent*.

Under section 10 (3) of Act V of 1920, notice is hereby given that petitioner has applied that the respondent may be adjudged insolvent and that the petition stands posted to 10th August 1933 for hearing.

J. K. LANCASHIRE,
District Judge.

Cuddalore, 13th July 1933.

No. 48 of 1931, Sub-Court, Bezwada.

Jasti Venkata Subbayya, son of Ramayya, Kamma, 40 years, of Bezwada—*Petitioner (Debtor)*

Gudimalli Appayya and others—*Respondents (Creditors)*.

Notice is hereby given under section 30 of the Provincial Insolvency Act that the above-named petitioner (debtor) has been adjudicated as insolvent by the order of this Court, dated 17th July 1933, and that one year's time has been granted to him to apply for discharge. All creditors are required to prove their debts before the Official Receiver, Kistna, who has been appointed Receiver of the properties of the insolvent.

No. 19 of 1933, Sub-Court, Bezwada.

Gandra Bapi Reddi, son of Malla Reddi, Reddis, 40 years, of Narasimharaopalem, hamlet of Chandrabanda—*Petitioner (Debtor)*

Puchakayala Chantareddi and others—*Respondents (Creditors)*.

Notice is hereby given under section 30 of the Provincial Insolvency Act that the above-named petitioner (debtor) has been adjudicated as insolvent by the order of this Court, dated 17th July 1933, and that one year's time has been granted to him to apply for discharge. All creditors are required to prove their debts before the Official Receiver, Kistna, who has been appointed Receiver of the properties of the insolvent.

No. 34 of 1933, Sub-Court, Bezwada.

Tatakura Sundaramma—*Petitioner (Creditor)*.

Paladuga Sitaramaiah, son of Rangayya, Kamma, of Gollapudi—*Respondent (Debtor)*.

Notice is hereby given under section 19 (2) of the Provincial Insolvency Act that the above-named petitioner (creditor) has applied to this Court to adjudicate the respondent (debtor) as insolvent and the petition stands posted to 4th September 1933 for hearing. Any person wishing to oppose the petition may appear either in person or by a vakil on the said day.

R. VENKU AYYAR,
Additional Subordinate Judge.

Bezwada, 20th July 1933.

No. 26 of 1931, Sub-Court, Calicut.

Nalledath Palat Puthanu Veettil Paragodassa Menon—*Petitioner*.

Kandath Veettil Puthiamlakath Kunhi Mohamed Haje and others—*Respondents*.

Notice under section 30 of Act V of 1920 is hereby given that the above-named petitioner was adjudged insolvent by this Court on 30th June 1932 and that he is directed to apply for his discharge within three months from the date of adjudication. The creditors are required to prove their debts as soon as possible by delivering or sending by registered post to the Official Receiver of South Malabar, affidavits in Form No. 3 of the Provincial Insolvency Rules.

No. 4 of 1933, Sub Court, Calicut.

K. V. Achuthan Nayar—*Petitioner.*
V. Padmanabha Menon—*Respondent.*

Notice under section 30 of Act V of 1920 is hereby given that the above-named respondent was adjudged insolvent by this Court on 4th July 1933 and that he is directed to apply for his discharge within one year from the date of adjudication. The creditors are required to prove their debts as soon as possible by delivering or sending by registered post to the Official Receiver of South Malabar, affidavits in Form No. 3 of the Provincial Insolvency Rules.

No. 3 of 1933, Sub Court, Calicut.

C. Unnikutti—*Petitioner.*
Malayankkal Coir Board and Sons, partners Mammad Kaya and others—*Respondents.*

Notice under section 30 of Act V of 1920 is hereby given that the above-named respondents were adjudged insolvent by this Court on 10th July 1933 and that they are directed to apply for their discharge within one year from the date of adjudication. The creditors are required to prove their debts as soon as possible by delivering or sending by registered post to the Official Receiver of South Malabar, affidavits in Form No. III of the Provincial Insolvency Rules.

M. G. KRISHNAN NAMBIYAR,
Subordinate Judge.

Calicut, 18th July 1933.

No. 8 of 1928, Sub-Court, Cocanada.

Dechastel Bath Venkanna of Pulikonda—*Petitioner (Debtor)*
Ganam Subbamma and others—*Respondents (Creditors).*

Notice is hereby given under section 43 of the Provincial Insolvency Act that the order of adjudication passed in the case on 10th October 1928 was annulled on 26th June 1933.

No. 12 of 1932 (I.A. No. 629 of 1933), Sub-Court, Cocanada.

Tadi Balli Gangareddi of Gollalamamidada—*Petitioner (Insolvent).*
Boggavarapu Subbarao and others—*Respondents (Creditors).*

Notice is hereby given under section 38 (1) of the Provincial Insolvency Act that the above petitioner (insolvent) has applied to the Court for consideration of a scheme of composition proposed by him and that the petition stands posted for hearing to 8th August 1933. Creditors who wish to oppose the same should appear before this Court in person or by duly authorised pleader on 8th August 1933 at 11 a.m.

No. 2 of 1932 (I.A. No. 583 of 1933), Sub-Court, Cocanada.

Bikkina Rajaraju of Kotravulapalli—*Petitioner (Insolvent)*
Vennam Ramanna and others—*Respondents (Creditors).*

Notice is hereby given under section 38 (6) of the Provincial Insolvency Act that the above petitioner (insolvent) has applied to this Court for consideration of a scheme of composition proposed by him and that the petition stands posted for hearing to 4th August 1933. Creditors who wish to oppose the same should appear before this Court in person or by duly authorised pleader on 4th August 1933 at 11 a.m.

No. 3 of 1933, Sub-Court, Cocanada.

Rachakonda Venkataraasimulu of Komaragiri—*Petitioner (Debtor)*
Pasuri Appalaraju and others—*Respondents (Creditors).*

Notice is hereby given under section 30 of the Provincial Insolvency Act V of 1920 that the above-named petitioner was adjudged insolvent by this Court on 24th July 1933 with direction to apply for discharge within one year from that date. Creditors should prove their debts before the Official Receiver, East Godavari, Rajahmundry, as soon as possible.

No. 27 of 1933, Sub-Court, Cocanada.

Kanchetla Ramachandrudu—*Petitioner (Creditor),*
Kasinadukula Bhimanna of Venkatakrishnarayapuram—*Respondent (Debtor).*

Notice is hereby given under section 19 of the Provincial Insolvency Act V of 1920 that the above-named petitioner applied to the Court for adjudging respondent insolvent and that the same stands posted to 16th August 1933 for hearing.

No. 33 of 1933, Sub-Court, Cocanada.

Vellati Sattiraju of Vatlapudem—*Petitioner (Debtor).*
Nemani Satyanarayana and others—*Respondents (Creditors),*

Notice is hereby given under section 19 of the Provincial Insolvency Act V of 1920 that the above-named petitioner applied to this Court for being adjudged insolvent and that the same stands posted to 17th August 1933 for hearing.

No. 34 of 1933, Sub-Court, Cocanada.

Dwarampudi Veerayya of Gollalamamidada—*Petitioner (Creditor)*
Thatakura Peda Gangaraju of Peda Brahmadesam—*Respondent (Debtor)*

Notice is hereby given under section 19 of the Provincial Insolvency Act V of 1920, that the above-named petitioner applied to this Court for adjudging respondent insolvent and that the same stands posted to 31st August 1933 for hearing.

M. VENKATARAMAYYA,
Subordinate Judge.

Cocanada, 19th July 1933.

No. 232 of 1928 (I.A. No. 443 of 1933), Sub-Court, Coimbatore.

Ramaswami Kavandan, son of Kumaraswami Kavandan, residing at Kandavanampalayam, Dharapuram taluk—*Petitioner*
Narayana Pillai and others—*Respondents*

Notice under section 41 of Act V of 1920 is hereby given that the above-named petitioner has applied to this Court to grant him an order of discharge. Hearing, 31st August 1933.

No. 113 of 1930 (I.A. No. 604 of 1933), Sub-Court, Coimbatore.

Nagarattan Kandathyar, son of Chidambaram Pudali, residing at Thandamuttur, Coimbatore taluk—*Petitioner.*
Palani Kavandan and others—*Respondents*

Notice under section 41 of Act V of 1920 is hereby given that the above-named petitioner has applied to this Court to grant him an order of discharge. Hearing, 4th September 1933.

No. 302 of 1931 (I.A. No. 310 of 1933), Sub-Court, Coimbatore.

Muhammad Esop Sahib, son of Chanda Mian Sahib, at Pachapalayam, Nararapuram village, Palladam taluk—*Petitioner.*
K. L. K. K. M. Ramanathan Chettiyar and fourteen others—*Respondents.*

Notice under section 38 of Act V of 1920 is hereby given that the above-named petitioner has applied to this Court to approve the scheme of composition and to annul the adjudication. Hearing, 19th August 1933.

No. 381 of 1932, Sub-Court, Coimbatore.

Ethirajulu Nayudu, son of Singari Nayudu, Kavara, at Main Bazaar, Gobichettipalayam—*Petitioner.*
N. S. Subbaratna Ayyar and eighteen others—*Respondents.*

Notice under section 19 (3) of Act V of 1920 is hereby given that the above-named petitioner has applied to this Court to adjudge him an insolvent. Hearing, 16th August 1933.

No. 49 of 1933, Sub-Court, Coimbatore.

Nanjappa Kavandan, son of Sunnia Kavandan, ryot, at Nadupalayam, hamlet of Pilampalli, Pollachi taluk—*Petitioner.*
Kandaswami Kavandan and eighteen others—*Respondents.*

Notice under section 19 (3) of Act V of 1920 is hereby given that the above-named petitioner has applied to this Court to adjudge him an insolvent. Hearing, 16th August 1933.

No. 78 of 1933, Sub-Court, Coimbatore.

Venkatswami Nayakan—*Petitioner*
Krishnama Nayakan, son of Valugupillai Ramaswami Nayakan, Kamma, at Sunnyampatti, Udumalpet taluk—*Respondent.*

Notice under section 19 (3) of Act V of 1920 is hereby given that the above-named petitioner has applied to this Court to adjudge the respondent an insolvent. Hearing, 23rd August 1933.

No. 79 of 1933, Sub-Court, Coimbatore.

Arumachala Tevan, son of Sc. Karuppa Tevar, Agamudaiya at Soorapalayam, Coimbatore—*Petitioner.*

Ramalinga Tevan, son of A. Venkatachala Tevan, at Vellalapalayam, hamlet of Vellalore, Coimbatore taluk and Perumal Tevan, son of Kumaringa Tevan, residing at Vellalapalayam hamlet of Vellalore, Coimbatore taluk—*Respondents.*

Notice under section 19 (2) of Act V of 1920 is hereby given that the abovenamed petitioner has applied to this Court to adjudge the respondents as insolvents. Hearing, 28th August 1933.

No. 80 of 1933, Sub Court, Coimbatore.

A. Ragavacha Aiyyar, son of Annatharamiaiya Aiyyar, at Kadumad, Erode taluk—*Petitioner*

Sivaramakrishna Ayyar and twenty-one others—*Respondents*

Notice under section 19 (2) of Act V of 1920 is hereby given that the abovenamed petitioner has applied to this Court to adjudge him an insolvent. Hearing, 16th August 1933.

No. 21 of 1932, Sub-Court, Coimbatore.

Subbai Ravanda, son of Velappa Kavandan, ryot at Chettipalayam, hamlet of Kolarpatti, Pollachi taluk —*Petitioner.*

Palaniappa Pillai and twenty others—*Respondents.*

Notice under section 19 (2) of Act V of 1920 is hereby given that the abovenamed petitioner has applied to this Court to adjudge him an insolvent. Hearing, 17th August 1933.

No. 82 of 1933, Sub-Court, Coimbatore.

S. K. Sivaswami Tevar and S. K. Chokkalinga Tevar—*Petitioners.*

S. M. Marudachala Tevar, son of Meenakshi Tevar, Agamudaiya, at Solur, Palladam taluk, and S. M. Kandaswami Tevar, son of S. M. Marudachala Tevar, at Solur, Palladam taluk—*Respondents.*

Notice under section 19 (2) of Act V of 1920 is hereby given that the abovenamed petitioners have applied to this Court to adjudge the respondents as insolvents. Hearing, 23rd August 1933

No. 84 of 1933, Sub-Court, Coimbatore.

Gopalaswami Chetti—*Petitioner.*

Rayakkal, wife of Ranja Moppan, aged 46, at Sulakkal village, Pollachi taluk—*Respondent.*

Notice under section 19 (2) of Act V of 1920 is hereby given that the abovenamed petitioner has applied to this Court to adjudge the respondent an insolvent. Hearing, 16th August 1933.

No. 86 of 1933, Sub-Court, Coimbatore.

Uppiambothan Palani Kavandan, son of Karuppa Kavandan, at Kumarapalayam, Manbiripalayam post, Palladam taluk—*Petitioner.*

Palani Kavandan, and eight others—*Respondents.*

Notice under section 19 (2) of Act V of 1920 is hereby given that the abovenamed petitioner has applied to this Court to adjudge him an insolvent. Hearing, 29th August 1933.

No. 88 of 1933, Sub Court, Coimbatore.

Avanashi Kavandan—*Petitioner.*

Nachimuthu Kavandan, son of Arumachala Kavandan, at Puthur, Kattur village, Palladam taluk—*Respondent.*

Notice under section 19 (2) of Act V of 1920 is hereby given that the abovenamed petitioner has applied to this Court to adjudge the respondent an insolvent. Hearing, 16th August 1933.

No. 61 of 1933, Sub-Court, Coimbatore.

KM. KN. KN. Ramanathan Chettiyar—*Petitioner.*

S. S. Doraiswami Ayyar, son of S. S. Srinivasa Ayyar, residing at Coimbatorepalayam—*Respondent*

Notice under section 19 (2) of Act V of 1920 is hereby given that the abovenamed petitioner has applied to this Court to adjudge the respondent an insolvent. Hearing, 25th August 1933.

No. 83 of 1933, Sub-Court, Coimbatore.

Palani Kavandan, son of Vellai Kavandan, residing at Kadirpalayam, Podanur post, Coimbatore taluk—*Petitioner.*

Arichami Kavandan and twenty-four others—*Respondents.*

Notice under section 19 (2) of Act V of 1920 is hereby given that the abovenamed petitioner has applied to this Court to adjudge him an insolvent. Hearing, 25th August 1933.

No. 63 of 1933, Sub-Court, Coimbatore.

Ranjakutti Kavandan, son of Ramasa Kavandan, at Udayampalayam, hamlet of Chinnavedampatti village, Coimbatore taluk—*Petitioner*

S. R. Annamalai Chettiyar and twenty-three others—*Respondents*

Notice under section 19 (2) of Act V of 1920 is hereby given that the abovenamed petitioner has applied to this Court to adjudge him an insolvent. Hearing, 25th August 1933.

No. 95 of 1933, Sub-Court, Coimbatore.

T. V. Nager and sons by partner Nager at Madura and K. P. K. Sankaralingam Chetti and brother by partner Sankaralingam Chetti—*Petitioners*

K. N. K. Nanjappa Kavandar who resided and carries on business at Coimbatore, within the jurisdiction of this Court—*Respondent*

Notice under section 19 (2) of Act V of 1920 is hereby given that the abovenamed petitioners have applied to this Court to adjudge the respondent an insolvent. Hearing, 17th August 1933.

No. 96 of 1933, Sub Court, Coimbatore.

Mallappa, aged 60 Veera Saiva, son of Ayyan, residing at Kaggandi, hamlet of Thagarpuram, Kulgal taluk—*Petitioner.*

C. P. Madappa and seven others—*Respondents.*

Notice under section 19 (2) of Act V of 1920 is hereby given that the abovenamed petitioner has applied to this Court to adjudge him an insolvent. Hearing, 22nd August 1933.

No. 87 of 1933, Sub-Court, Coimbatore.

A. B. Muthu Rangayya Chettiyar—*Petitioner*

C. Muthukrishna Chettiyar, son of Sabhayya Chettiyar, residing at Vysial street, Coimbatore—*Respondent.*

Notice under section 19 (2) of Act V of 1920 is hereby given that the abovenamed petitioner has applied to this Court to adjudge the respondent an insolvent. Hearing, 30th August 1933.

No. 99 of 1933, Sub-Court, Coimbatore.

Thambaia Kavandan—*Petitioner.*

Kanakasabapathi Kavandan, Krishnaswami Kavandan and Subralmanya Kavandan, sons of Sellapathi Kavandan at Thevangarapuniyam, hamlet of Vellyarchal, Dharapuram taluk—*Respondents.*

Notice under section 19 (2) of Act V of 1920 is hereby given that the abovenamed petitioner has applied to this Court to adjudge the respondents insolvents. Hearing, 22nd August 1933.

No. 101 of 1933, Sub-Court, Coimbatore.

M. Palani Kavandan—*Petitioner.*

Nalla Kavandan, son of Karuppa Kavandan, residing at Kinatur, Coimbatore taluk—*Respondent.*

Notice under section 19 (2) of Act V of 1920 is hereby given that the abovenamed petitioner has applied to this Court to adjudge the respondent an insolvent. Hearing, 31st August 1933.

No. 102 of 1933, Sub-Court, Coimbatore.

Hajee Ibrahim Kasim by Agent Najee Sidiq—*Petitioner.*

Anandjee Odhavjee, aged 35, son of Odhavjee, Gujarati, at Coimbatore—*Respondent.*

Notice under section 19 (2) of Act V of 1920 is hereby given that the abovenamed petitioner has applied to this Court to adjudge the respondent an insolvent. Hearing, 30th August 1933.

No. 103 of 1933, Sub-Court, Coimbatore.

Srinivasulu Naykar, son of Venkatadri Narayanaswami Naykar, at Coimbatore, Pattan taluk—*Petitioner*

Ramaswami Naykar and thirteen others—*Respondents.*

Notice under section 19 (2) of Act V of 1920 is hereby given that the abovenamed petitioner has applied to this Court to adjudge him an insolvent. Hearing, 28th August 1933.

No. 105 of 1933, Sub Court, Coimbatore.

Navaneethakrishna Chettiyar—*Petitioner.*
P. V. Jayarama Chettiyar, son of Paramasiva Chettiyar, landlord, at Vyas street, Udumalpet—*Respondent.*

Notice under section 19 (3) of Act V of 1920 is hereby given that the abovenamed petitioner has applied to this Court to adjudge the respondent an insolvent. Hearing, 26th August 1933.

No. 106 of 1933, Sub Court, Coimbatore.

Subbanaya Kavandan, son of Thevana Kavandan, at Padiripalayam, Palladam taluk—*Petitioner*
K. L. M. Ramanathan Chettiyar and eighteen others—*Respondents.*

Notice under section 19 (3) of Act V of 1920 is hereby given that the abovenamed petitioner has applied to this Court to adjudge him an insolvent. Hearing, 26th August 1933.

No. 107 of 1933, Sub-Court, Coimbatore.

Selliakumara Kavandan—*Petitioner.*
Karuppuraya Kavandan, aged 35, son of Nachappa Kavandan, at Ravanapuram, Udumalpet taluk—*Respondent.*

Notice under section 19 (3) of Act V of 1920 is hereby given that the abovenamed petitioner has applied to this Court to adjudge the respondent an insolvent. Hearing, 29th August 1933.

No. 108 of 1933, Sub Court, Coimbatore.

Arumuga Chetti—*Petitioner.*
Velial Kavandan son of Kaluppa Kavandan, Vellala, at Nagur, hamlet of Kangampatti, Pollachi taluk—*Respondent.*

Notice under section 19 (2) of Act V of 1920 is hereby given that the abovenamed petitioner has applied to this Court to adjudge the respondent an insolvent. Hearing, 29th August 1933.

No. 109 of 1933, Sub-Court, Coimbatore.

Narayanaswami Kavandan and Carnaswami Kavandan—*Petitioners.*
Karuppa Kavandan and Malaya Kavandan, sons of Sella Kavandan residing at Kumarapalayam hamlet of Kambalapatti, Pollachi taluk—*Respondents.*

Notice under section 19 (3) of Act V of 1920 is hereby given that the abovenamed petitioners have applied to this Court to adjudge the respondents insolvents. Hearing, 30th August 1933.

No. 111 of 1933, Sub-Court, Coimbatore.

Karuppa Kavandan—*Petitioner.*
N. C. Nanja Chettiyar, son of Chinnappa Chettiyar, residing at Nallapalayam village, hamlet of Peddanapalli, Palladam taluk—*Respondent.*

Notice under section 19 (2) of Act V of 1920 is hereby given that the abovenamed petitioner has applied to this Court to adjudge the respondent an insolvent. Hearing, 16th August 1933.

No. 115 of 1933, Sub-Court, Coimbatore.

R. M. P. L. Sivaswami Chettiyar—*Petitioner.*
(1) Kuppanda Kavandan, son of Nalla Kavandan, village munsif of Kammalapatti at Sellappakavandaputhur, hamlet of Kumarapalayam, Palladam taluk, (2) Venkatachala Kavandan son of first respondent, at Sellappakavandaputhur, hamlet of Kumarapalayam, Palladam taluk and (3) Arumuga Kavandan, son of the first respondent, at Sellappakavandaputhur, hamlet of Kumarapalayam, Palladam taluk—*Respondents.*

Notice under section 19 (2) of Act V of 1920 is hereby given that the abovenamed petitioner has applied to this Court to adjudge the respondents as insolvents. Hearing, 4th September 1933.

No. 116 of 1933, Sub-Court, Coimbatore.

Govindaswami Kavandan alias Krishnaswami Kavandan, son of Thamba Kavandar at Poonapuram, village, Dharapuram taluk—*Petitioner.*
Nattukkottai Farmasthan Chettiyar by agent Achappa Chettiyar and nine others—*Respondents.*

Notice under section 19 (3) of Act V of 1920 is hereby given that the abovenamed petitioner has applied to this Court to adjudge him an insolvent. Hearing, 6th September 1933.

No. 117 of 1933, Sub-Court, Coimbatore.

S. K. Arumuga Tevan son of Kanjaswami Tevar, at Sulur, Palladam taluk—*Petitioner.*
Muthusami and twelve others—*Respondents.*

Notice under section 19 (2) of Act V of 1920 is hereby given that the abovenamed petitioner has applied to this Court to adjudge him an insolvent. Hearing, 4th September 1933.

No. 118 of 1933, Sub-Court, Coimbatore.

Karuthappa Kavandan—*Petitioner.*
Ramana Kavandan, son of Ramaya Kavandan, residing at Uthiyarpalayam, hamlet of Chinnavedampatti, Coimbatore taluk—*Respondent.*

Notice under section 19 (3) of Act V of 1920 is hereby given that the abovenamed petitioner has applied to this Court to adjudge the respondent an insolvent. Hearing, 17th August 1933.

No. 120 of 1933, Sub-Court, Coimbatore.

M. Rangu Gowder, son of Krishna Gowder at Coimbatore town—*Petitioner.*
Maruna Kavandar, aged 32, son of Maruna Kavandar, landlord, at Veerapandiputhur Coimbatore taluk and Lingya Kavandar, son of Maruna Kavandar, at Veerapandiputhur, Coimbatore taluk—*Respondents.*

Notice under section 19 (2) of Act V of 1920 is hereby given that the abovenamed petitioner has applied to this Court to adjudge the respondents as insolvents. Hearing, 1st September 1933.

No. 121 of 1933, Sub Court, Coimbatore.

The Coimbatore Mahajana Bank Limited, by its Secretary L. Nanjappa Chettiyar—*Petitioners.*
Rangaswami Mudaliyar, son of Venkatachala Mudaliyar, Sengunthar at Vadakkipalayam, Avanashi taluk—*Respondent.*

Notice under section 19 (3) of Act V of 1920 is hereby given that the abovenamed petitioner has applied to this Court to adjudge the respondent an insolvent. Hearing, 1st September 1933.

No. 122 of 1933, Sub-Court, Coimbatore.

"Selliakumara Mills" Partnership Firm by managing partner Arumuga Kavandar—*Petitioner.*
Veluswami Nayaker aged 28, son of Subba Nayaker, residing at Kumarathapuram, hamlet of Odayakulam, Pollachi taluk—*Respondent.*

Notice under section 19 (3) of Act V of 1920 is hereby given that the abovenamed petitioner has applied to this Court to adjudge the respondent an insolvent. Hearing, 2nd September 1933.

No. 123 of 1933, Sub-Court, Coimbatore.

K. A. Sundaram Chettiyar—*Petitioner.*
Ramaswami Reddiyar, son of Ranga Reddiyar, residing at Odaiyapalayam, Pollachi taluk—*Respondent.*

Notice under section 19 (3) of Act V of 1920 is hereby given that the abovenamed petitioner has applied to this Court to adjudge the respondent an insolvent. Hearing, 2nd September 1933.

No. 124 of 1933, Sub-Court, Coimbatore.

Rangaswami Nayakar—*Petitioner.*
Pappa Nayakan son of Nirgunlar Velappa Nayakan at Anaiyur, Udumalpet taluk and Patlin Nayakan, son of Narayanaswami Nayakan at Virudhalpatti pudur, Udumalpet taluk—*Respondents.*

Notice under section 19 (2) of Act V of 1920 is hereby given that the abovenamed petitioner has applied to this Court to adjudge the respondents as insolvents. Hearing, 5th September 1933.

No. 125 of 1933, Sub-Court, Coimbatore.

Karunalayam Chettiyar—*Petitioner.*
Karuppa Kavandar, son of Kandaswami Kavandar, residing at Emmakkavandanpalayam, hamlet of Sokkakkapalayam, Pollachi taluk—*Respondent.*

Notice under section 19 (3) of Act V of 1920 is hereby given that the abovenamed petitioner has applied to this Court to adjudge the respondent an insolvent. Hearing, 2nd September 1933.

No. 130 of 1933, Sub-Court, Coimbatore.

Nanjappa Kavandan—*Petitioner*
Subramania Kavandan, son of Palani Kavandan, at Ayakavandanpalayam, hamlet of Kumarakavandanpalayam, Erode taluk—*Respondent*

Notice under section 19 (3) of Act V of 1920 is hereby given that the abovenamed petitioner has applied to this Court to adjudge the respondent an insolvent. Hearing, 6th September 1933.

No. 138 of 1933, Sub-Court, Coimbatore.

Kotaraja Mudaliyar—*Creditor.*

Krishnaswami Mudaliyar, son of Swaminatha Mudaliyar, residing at Pollachi town, Pollachi taluk—*Respondent.*

Notice as per section 12 (2) of Act V of 1920 is hereby given that the abovenamed petitioner has applied to this Court to adjudge the respondent an insolvent. Monday, 21st August 1933.

P. C. THYAGARAJA AYYAR,
Additional Subordinate Judge.

Coimbatore, 12th July 1933.

No. 59 of 1930. Sub Court, Cuddalore.

The order dated 16th July 1931, adjudging Paramasiva Kavandan, son of Annamalai Kavandan Karumedu Cuddalore taluk, is annulled on account of his not applying for discharge and non-prosecution of the insolvency petition.

No. 23 of 1933, Sub-Court, Cuddalore.

Devarada Pillai son of Gurusamiya Pillai, Nallikuppam and Ranganayaki Ammal, wife of Kandappa Reddi, Vanakalpadi, Cuddalore taluk—*Petitioners.*

Vaithilingam Pillai, son of Ayyaswami Pillai, Vanakalpatti, Cuddalore taluk—*Respondent.*

Section 10 (1). Petition to adjudge respondent an insolvent stands posted to 18th September 1933 for hearing.

No. 24 of 1933, Sub-Court, Cuddalore.

Irimppa Mudali son of Kuberayya Mudali, Vandipalaiyam, Cuddalore taluk—*Petitioner.*

Muhammad Umar Marakayar, son of Shaik Muhammad Marakayar, Periya Nesa, Cuddalore taluk—*Respondent.*

Section 10 (1). Petition to adjudge respondent an insolvent stands posted to 18th September 1933 for hearing.

No 25 of 1933, Sub-Court, Cuddalore.

P. V. R. N. S. Palaki Chetti, Thathayyangarpet, Triplicane, Ramalinga Ayyar, Sevapet, Nana Ramaswami Mudali, Sellappa Mudali, Vanganur, Krishnamurthi Ayyar, Chidambaram and Khadir Hasan Sahib, Madras—*Petitioners.*

L. N. S. Madhva Ayyar, son of Subba Ayyar, Chidambaram—*Respondent.*

Section 10 (1). Petition to adjudge respondent an insolvent stands posted to 18th September 1933 for hearing.

No. 27 of 1933, Sub-Court, Cuddalore.

Adimula Pariyachi, son of Sellaperumal Pariyachi, Vaithiyapuli, Chidambaram taluk—*Petitioner.*

Saravana Pandaram, etc.—*Respondents.*

Section 10 (1) Petition to adjudge petitioner an insolvent stands posted to 18th September 1933 for hearing.

No. 28 of 1933, Sub-Court, Cuddalore,

Ramaswami Reddi, son of Venkatarama Reddi, Maruchakki, Cuddalore taluk—*Petitioner.*

Krishnappa Chetti, etc.—*Respondents.*

Section 10 (1). Petition to adjudge petitioner an insolvent stands posted to 18th September 1933 for hearing.

No. 30 of 1933, Sub-Court, Cuddalore.

Lagunda Pillai, son of Thandavaraya Pillai, Kanmangudi, Vridhachalam taluk—*Petitioner.*

Annamalai Chetti, etc.—*Respondents.*

Section 10 (1). Petition to adjudge petitioner an insolvent stands posted to 22nd September 1933 for hearing.

L. NARAYANA AYYAR,
Subordinate Judge.

Cuddalore, 17th July 1933.

No. 35 of 1933, Sub Court, Devakottai.

V. E. Chidambaram Pillai, son of Vaithyalingam Pillai, residing at Ilangudi in Sivaganga taluk—*Petitioner (Debtor).*

V. K. Subbalingam Chettiyar and three others—*Respondents (Creditors).*

Notice is hereby given that under section 27 (1) of Act V of 1920 the abovenamed petitioner was adjudged an insolvent by an order of this Court dated 13th July 1933, that he will apply for his discharge in three months from the date of the receipt of the Official Receiver's report who is given six months from this date to submit his report and that the creditors may prove their claims before the Official Receiver of Ramnad at Madura within three months from that date.

No. 34 of 1933, Sub-Court, Devakottai.

M. R. A. L. Alagappa Chettiyar and another—*Petitioners (Creditors)*

S. Ramaswami Ayyangar, son of Sundaraja Ayyangar, residing at Pallattur, Sivaganga taluk—*Respondent (Debtor)*

Notice is hereby given that under section 27 (1) of Act V of 1920 the abovenamed respondent was adjudged an insolvent by an order of this Court dated 12th July 1933, that he will apply for his discharge in three months from the date of the receipt of the Official Receiver's report and that the creditors may prove their claims before the Official Receiver of Ramnad at Madura within three months from that date.

No. 36 of 1933, Sub-Court, Devakottai.

Mulam nal Akkulla Goundar—*Petitioner (Creditor).*

S. Ramaswami Ayyangar, son of Sundaraja Ayyangar, residing at Pallattur, Sivaganga taluk—*Respondent (Debtor)*

Notice is hereby given that under section 27 (1) of Act V of 1920 the abovenamed respondent was adjudged an insolvent by an order of this Court dated 13th July 1933, that he will apply for his discharge in three months from the date of the receipt of the Official Receiver's report who is given six months from this date to submit his report and that the creditors may prove their claims before the Official Receiver of Ramnad at Madura within three months from that date.

No. 42 of 1933, Sub-Court, Devakottai.

R. M. K. R. V. Firm through its Proprietors K. R. R. M. Khatipan Chettiyar and A. T. S. Chockalingam Chettiyar—*Petitioners (Creditors).*

S. N. V. S. M. Lakshmanan Chettiyar, son of Somasundaram Chettiyar, residing at Devakottai, Ramnad taluk—*Respondent (Debtor).*

Notice is hereby given that under sections 9 (1) and 13 (3) of Act V of 1920 the abovenamed petitioners have applied to this Court to adjudge the respondent insolvent, that the said petition is posted to the 19th day of August 1933 for hearing and that any person wishing to oppose the same may appear in this Court in person or by pleader at 11 a.m. on the said day.

No. 43 of 1933, Sub Court, Devakottai.

N. L. CT. N. Nachiappa Chettiyar, son of Chidambaram Chettiyar, residing at Kallal, Sivaganga taluk—*Petitioner (Debtor)*

N. A. Annamalai Chettiyar and nine others—*Respondents (Creditors).*

Notice is hereby given that under sections 10 (3) and 13 (2) of Act V of 1920 the abovenamed petitioner has applied to this Court to adjudge him insolvent, that the said petition is posted to the 1st day of September 1933 for hearing and that any person wishing to oppose the same may appear in this Court in person or by pleader at 11 a.m. on the said day.

No. 44 of 1933, Sub-Court, Devakottai.

A. K. R. M. M. Q. T. Chidambaram Chettiyar and two others—*Petitioners.*

S. P. K. R. A. L. Alagappa Chettiyar, son of Karuppan Chettiyar, residing at Managiri, Sivaganga taluk—*First respondent (Debtor).*

Notice is hereby given that under section 9 of Act V of 1920 the abovenamed petitioners have applied to this Court to adjudge the first respondent an insolvent, that the said petition is posted to the 4th day of September 1933 for hearing and that any person wishing to oppose the same may appear in this Court in person or by pleader at 11 a.m. on the said day.

No. 45 of 1933, Sub-Court, Devakottai.

SP. AR. Mahadevan Chettiyar—*Petitioner (Creditor).*

K. M. L. Em. SP. Palaniyappa Chettiyar, son of Suppayya Chettiyar alias Subrahmanyam Chettiyar, residing at Devakottai, Ramanathapuram taluk—*Respondent (Debtor).*

Notice is hereby given that under sections 9 (1) and 13 (2) of Act V of 1920 the abovenamed petitioner has

applied to this Court to adjudge the respondent an insolvent that the said petition is posted to the 4th day of September 1933 for hearing and that any person wishing to oppose the same may appear in this Court in person or by pleader at 11 a.m. on the said day.

No. 40 of 1933, SUB-COURT, DEVAKOTTAI.

N. M. L. Subrahmanyan Chettiyar—*Petitioner (Creditor).*
M/S Rm. AV. Rm. Av. Arichi Chettiyar, son of Muthayya Chettiyar alias M/S. Rm. Ramanathan Chettiyar, residing at Karaikudi Ekavallipatti taluk—*Respondent (Debtor).*

Notice is hereby given that under sections 4 and 12 of Act V of 1920 the abovenamed petitioner has applied to this Court to adjudge the respondent an insolvent, that the said petition is posted to the 18th day of August 1933 for hearing and that any person wishing to oppose the same may appear in this Court in person or by pleader at 11 a.m. on the said day.

K. PARTHASARATHI AYYANGAR,
Principal Subordinate Judge.

Devakottai, 13th July 1933.

No. 30 or 1931 (M.P. No. 264 of 1933), SUB-COURT, DINDIGUL.

(1) Amiravva Ravuttan, son of Kandavvva Ravuttan, residing at Thekkatti, Dhandupalayam, Periyakulam town and (2) Muhammad Vava Ravuttan, son of first petitioner residing at Thekkatti, Dhandupalayam, Periyakulam town—*Petitioners (Insolvents).*

Chellappa Chettiyar and others—*Creditors.*

Notice under section 41 (1) of Act V of 1920 is hereby given that the abovenamed petitioners have applied to this Court to grant them absolute discharge and that the applicat on stands posted to 7th August 1933 for hearing in this Court.

No. 35 of 1933, SUB-COURT, DINDIGUL.

Palanichami Mudaliyar, son of Arumuga Mudaliyar, residing at Kanavaipatti, Reppilaipatti village, Palni taluk—*Petitioner (Debtor).*

Arasu Nadar and others—*Respondents (Creditors).*

Notice under section 30 (2) of Act V of 1920 is hereby given that the abovenamed petitioner has been adjudged insolvent by order of this Court dated 7th July 1933. Time for discharge one year. All creditors should prove their claims as soon as possible before the Official Receiver, Madura, in the form prescribed under the rules.

No. 34 of 1933, SUB-COURT, DINDIGUL.

Govinda Chetti, son of Mariyappan Chettiyar, residing at Pudur, Nagalnagar, Dindigul town—*Petitioner (Debtor).*

T. R. M. S. Firm, through agent Palaniyappa Chettiyar, etc.—*Respondents (Creditors).*

Notice under section 30 (2) of Act V of 1920 is hereby given that the abovenamed petitioner has been adjudged insolvent by order of this Court dated 7th July 1933. Time for discharge one year. All creditors should prove their claims as soon as possible before the Official Receiver, Madura, in the form prescribed under the rules.

No. 30 of 1933, SUB-COURT, DINDIGUL.

Karthikmaya Kavandan, son of Thimmaya Kavandan, residing at Kaaba Kothampatti village, Gandaramanickanoor zamin, Periyakulam taluk—*Petitioner (Debtor).*

Kaliyappan Chettiyar, etc.—*Respondents (Creditors).*

Notice under section 12 (2) of Act V of 1920 is hereby given that the abovenamed petitioner has applied to adjudge him an insolvent and the application stands posted to 4th August 1933 for hearing in this Court.

No. 31 of 1933, SUB COURT, DINDIGUL.

Ramaswami Kavandan, son of Sathiyandi Kavandan, residing at Pudupatti, Uttarapalayam Firka, Periyakulam taluk—*Petitioner (Debtor).*

Alagammal, etc.—*Respondents (Creditors).*

Notice under section 12 (2) of Act V of 1920 is hereby given that the abovenamed petitioner has applied to adjudge him an insolvent and the application stands posted to 4th August 1933 for hearing in this Court.

No. 32 of 1933, SUB-COURT, DINDIGUL.

Kandavelu Kavandan—*Petitioner (Creditor).*
Sundara Kavandan, son of Seppayya Kavandan, residing at Kattanampatti, hamlet of Panaipuram village, Periyakulam taluk—*Respondent (Debtor).*

Notice under section 10 (2) of Act V of 1920 is hereby given that the abovenamed petitioner has applied to adjudge respondent an insolvent and the application stands posted to 11th August 1933 for hearing in the Court.

T. SUNDARAM AYYAR,
Subordinate Judge.

Dindigul, 13th July 1933.

No. 15 of 1933, SUB-COURT, KOILPATTAI.

Rangaswami Ayyar—*Petitioner.*
Mahalinga Ayyar and another—*Respondents.*

Notice is hereby given under section 10 (2) of Act V of 1920 that the petitioner has applied to the Court to adjudge the respondents insolvents and that his application stands posted for hearing to 8th August 1933 before this Court. Any person wishing to oppose the said application may appear before the Court either in person or by vakil on the said date.

K. B. RAMAKRISHNA AYYAR,
Additional Subordinate Judge.

Kumbakonam, 13th July 1933.

No. 8 of 1933, SUB-COURT, MADURA.

Perumaswami Pillai alias Perumanam Pillai, son of Krishnagara Pillai of South Masi street, Madura—*Petitioner (Debtor).*

Angappa Nayudu and others—*Respondents (Creditors).*

Notice under section 30 of Act V of 1920 is hereby given that the abovenamed debtor was adjudged insolvent by this Court on 3rd July 1933 and that he is directed to apply for his discharge within one year from the date of adjudication. The creditors are required to prove their debts as soon as possible by delivering or sending by registered post to the Official Receiver, Madura, affidavits in Form No. 3 of the Provincial Insolvency Rules.

V. DANIEL CHELLAPPA,
Additional Subordinate Judge.

Madura, 14th July 1933.

No. 14 or 1933, SUB-COURT, SIVAGANGA.

S. M. P. L. Palaniyappa Chettiyar—*Petitioner (Creditor).*
Karuppayya, son of Veeran, residing at Ramanagapuram, Tiruppattur taluk—*Respondent (Debtor).*

Notice is hereby given that the abovenamed petitioner has applied to this Court to adjudicate the respondent an insolvent and that the petition is posted to 31st August 1933 for hearing.

R. RANGASWAMI AYYANGAR,
Subordinate Judge.

Sivaganga, 13th July 1933.

No. 4 of 1929 (R.I.A. No. 423 of 1933), SUB-COURT, SOUTH KANARA.

Srinivasa Pai—*Petitioner (Insolvent).*
K. Gopalakrishna Pai and others—*Respondents (Creditors).*

Notice is hereby given under section 41 of Act V of 1920 that the abovenamed petitioner has applied to the Court for an absolute order of discharge and that his application stands posted for hearing to 16th August 1933. Any creditor wishing to oppose the said application may appear before the Court either in person or by vakil on the said date.

No. 35 of 1930 (R.I.A. No. 243 of 1933), SUB-COURT, SOUTH KANARA.

S. Narayana Bhanden—*Petitioner (Insolvent).*
Jayavanth Shantharam and others—*Respondents (Creditors).*

Notice is hereby given under section 41 of Act V of 1920 that the abovenamed petitioner has applied to the Court for an absolute order of discharge and that his application stands posted for hearing to 16th August 1933. Any creditor wishing to oppose the said application may appear before the Court either in person or by vakil on the said date.

No. 47 of 1931 (R.I.A. No. 438 of 1933), SUB-COURT, SOUTH KANARA.

Kunjar Ramakrishnayya—*Petitioner.*
Chotalal Dhayabai & Co. and others—*Respondents.*

Notice is hereby given under section 41 of Act V of 1920 that the abovenamed petitioner has applied to the Court for an absolute order of discharge and that his application stands posted for hearing to 10th August 1933. Any creditor wishing to oppose the said application may appear before the Court either in person or by vakil on the said date.

No. 2 of 1933 (I.N.A. No. 366 of 1933), SUB COURT, SOUTH KANARA.

C. M. Lobo—*Petitioner (Insolvent).*
The Mangalore Roman Catholic Provident Fund and others—*Respondents (Creditors).*

Notice is hereby given under section 41 of Act V of 1920 that the abovenamed petitioner has applied to the Court for an absolute order of discharge and that his application stands posted for hearing to 11th August 1933. Any creditor wishing to oppose the said application may appear before the Court either in person or by vakil on the said date.

No. 52 of 1932, SUB-COURT, SOUTH KANARA.

Patel Subbaya Hegde and others—*Petitioners (Creditors).*
Kalli Raghavendra Naika—*Respondent (Debtor).*

Notice is hereby given under section 30 of Act V of 1920 that the abovenamed respondent has been adjudged insolvent as per order, dated 11th July 1933 and that he has been given one year's time to apply for discharge. Creditors shall prove their claim by delivering or sending by registered post to the Official Receiver, South Kanara, an affidavit in Form No. 3 of the Madras Provincial Insolvency Rules of 1922.

No. 39 of 1932, SUB-COURT, SOUTH KANARA.

H. Manjunath Kamthi—*Petitioner (Creditor).*
Shambhatta—*Respondent (Debtor).*

Notice is hereby given under section 30 of Act V of 1920 that the abovenamed respondent has been adjudged insolvent as per order, dated 11th July 1933 and that he has been given one year's time to apply for discharge. Creditors shall prove their claim by delivering or sending by registered post to the Official Receiver, South Kanara, an affidavit in Form No. 3 of the Madras Provincial Insolvency Rules of 1922.

No. 8 of 1933, SUB-COURT, SOUTH KANARA.

K. Shankernarayan Rao—*Petitioner (Debtor).*
Shesthamma and others—*Respondents (Creditors).*

Notice is hereby given under section 30 of Act V of 1920 that the abovenamed petitioner has been adjudged insolvent as per order, dated 13th July 1933, and that he has been given six months' time to apply for discharge. Creditors shall prove their claim by delivering or sending by registered post to the Official Receiver, South Kanara, an affidavit in Form No. 3 of the Madras Provincial Insolvency Rules of 1922.

No. 9 of 1933, SUB-COURT, SOUTH KANARA.

Govindraya Ramakrishna Nayak—*Petitioner (Debtor)*
Surendranath Nayak and others—*Respondents (Creditors).*

Notice is hereby given under section 30 of Act V of 1920 that the abovenamed petitioner has been adjudged insolvent as per order, dated 13th July 1933, and that he has been given six months' time to apply for discharge. Creditors shall prove their claim by delivering or sending by registered post to the Official Receiver, South Kanara, an affidavit in Form No. 3 of the Madras Provincial Insolvency Rules of 1922.

No. 10 of 1933, SUB COURT, SOUTH KANARA.

Chandaya Kalluri and others—*Petitioners (Creditors).*
Sakalehwara Ramakrishnayya—*Petitioner (Debtor).*

Notice is hereby given under section 30 of Act V of 1920 that the abovenamed respondent has been adjudged insolvent as per order, dated 23rd June 1933, and that he has been given one year's time to apply for discharge. Creditors shall prove their claim by delivering or sending by registered post to the Official Receiver, South Kanara, an affidavit in Form No. 3 of the Madras Provincial Insolvency Rules of 1922.

No. 11 of 1933, SUB-COURT, SOUTH KANARA.

Pandurangu alias Subraya Nayak—*Petitioner (Debtor).*
Kasli Vittal Pai and others—*Respondents (Creditors).*

Notice is hereby given under section 30 of Act V of 1920 that the abovenamed petitioner has been adjudged insolvent as per order, dated 11th July 1933, and that he has been given one year's time to apply for discharge. Creditors shall prove their claim by delivering or sending by registered post to the Official Receiver, South Kanara, an affidavit in Form No. 3 of the Madras Provincial Insolvency Rules of 1922.

No. 23 of 1933, SUB-COURT, SOUTH KANARA.

P. Vasudeva Bhatta—*Petitioner (Creditor)*
Narasimha Prabhu—*Respondent (Debtor).*

Notice is hereby given under section 10 (2) of Act V of 1920 that the abovenamed petitioner has applied for declaring respondent an insolvent and that the said application is posted for hearing to 17th August 1933. Creditors wishing to oppose the same may appear either in person or by pleader on the said date at 11 a.m.

No. 24 of 1933, SUB-COURT, SOUTH KANARA.

Ullal Sadhaya Kini—*Petitioner (Creditor)*
Subbana Shankaranarayana—*Respondent (Debtor).*

Notice is hereby given under section 10 (2) of Act V of 1920 that the abovenamed petitioner has applied for declaring respondent an insolvent and that the said application is posted for hearing to 17th August 1933. Creditors wishing to oppose the same may appear either in person or by pleader on the said date at 11 a.m.

No. 26 of 1933, SUB-COURT, SOUTH KANARA.

M. Subbaya Pai—*Petitioner (Creditor).*
Kanyana alias Shivarayya—*Respondent (Debtor).*

Notice is hereby given under section 10 (2) of Act V of 1920 that the abovenamed petitioner has applied for declaring respondent an insolvent and that the said application is posted for hearing to 17th August 1933. Creditors wishing to oppose the same may appear either in person or by pleader on the said date at 11 a.m.

No. 27 of 1933, SUB-COURT, SOUTH KANARA.

Abdulkadri Beary—*Petitioner (Creditor).*
Kunnada Beary—*Respondent (Debtor).*

Notice is hereby given under section 10 (2) of Act V of 1920 that the abovenamed petitioner has applied for declaring respondent an insolvent and that the said application is posted for hearing to 17th August 1933. Creditors wishing to oppose the same may appear either in person or by pleader on the said date at 11 a.m.

No. 28 of 1933, SUB-COURT, SOUTH KANARA.

T. Ganapathi Bhatta and another—*Petitioners (Creditors).*
Krishna Bhatta and another—*Respondents (Debtors).*

Notice is hereby given under section 10 (2) of Act V of 1920 that the abovenamed petitioners have applied for declaring respondents insolvents and that the said application is posted for hearing to 17th August 1933. Creditors wishing to oppose the same may appear either in person or by pleader on the said date at 11 a.m.

No. 30 of 1933, SUB-COURT, SOUTH KANARA.

S. Lokaya Suvarna—*Petitioner (Debtor)*
William Goodacre & Sons, Limited, and others—*Respondents (Creditors).*

Notice is hereby given under section 10 (2) of Act V of 1920 that the abovenamed petitioner has applied for being declared an insolvent and that the said application is posted for hearing to 15th August 1933. Creditors wishing to oppose the same may appear either in person or by pleader on the said date at 11 a.m.

B. GOPALAKRISHNAYYA,
Subordinate Judge.

Mangalore, 14th July 1933.

No. 22 of 1930, SUB-COURT, TENALI.

Chunduru Rama Kotiswara Rao, son of Appayya, 30 years, Vaisya, Tenali—*Petitioner (Debtor).*
Bhagwanji Gulabchand Kothvala, etc.—*Respondents.*

Notice is hereby given under section 41 of Provincial Insolvency Act, that an order of discharge has been passed on 19th June 1933 in favour of the petitioner subject to the condition that for a period of three years petitioners earnings over Rs. 50 a month or any property which he may acquire within three years will be liable for the unpaid debts.

No. 78 of 1932, SUB-COURT, TENALI.

Bonu Venkayya, son of Kotayya, 45 years, Kamma, cultivator, Zampani—*Petitioner (Debtor).*
Palaluga Venkatappayya, etc.—*Respondents.*

Notice is hereby given under section 30 of Provincial Insolvency Act V of 1920, that the abovenamed petitioner has been adjudged as an insolvent by an order of this Court, dated 1st April 1933, and that the creditors may prove their claims before the Official Receiver, Guntur. Time for discharge one year.

No. 121 of 1932, SUB-COURT, TENALI.

Rayudu Venkatappayya, son of Pakkayya, 60 years, Kamma, cultivator, Nandigama—*Petitioner (Debtor).*
Chukuri Ayyanna, etc.—*Respondents.*

Notice is hereby given under section 30 of Provincial Insolvency Act V of 1920, that the abovenamed petitioner

has been adjudged an insolvent by an order of this Court, dated 1st April 1933, and that the creditors may prove their claims before the Official Receiver, Guntur. Time for discharge one year.

No. 7 of 1933, SUB COURT, TENALI.

Gujjarlamudy Devadass, son of Prakasam, 38 years, Christian, cultivator, Uppalli—*Petitioner.*

Adapala Ramaswami, etc.—*Respondents.*

Notice is hereby given under sect on 36 of Provincial Insolvency Act V of 1920, that the above-named petitioner has been adjudged as an insolvent by an order of this Court, dated 5th April 1933, and that the creditors may prove their claims before the Official Receiver, Guntur. Time for discharge one year.

A. S. VIRASWAMI AYYAR,
Subordinate Judge.

Tenali, 26th June 1933.

No. 12 of 1933, SUB COURT, TELLICHERRY.

Uzan Kasim Sait through his mukhtar-holder, Salman Usman Sait—*Petitioner.*

Chalil Abdullakunhi and Chalil Abuvakkar, trading as partners under the name and style of 'Chalil Abdullakunhi Abuvakkar'—*Respondents.*

Notice is hereby given that the above-named petitioner has applied to this Court to adjudge the above-named respondents as insolvents and the petition stands posted to 24th August 1933 for objections, if any.

V. KUNHIRAMAN NAYAR,
Subordinate Judge.

Tellicherry, 18th July 1933.

M A. No. 226 of 1933, SUB-COURT, TIRUVARUR
(No. 3 of 1929, SUB-COURT, NEGAPATAM).

Ramayya Pandithan, son of Venkatachala Pandithan, residing at Mangudi, Tiruvarur District Mannil—*Petitioner (Insolvent).*

Ramanathan Chettiyar and others—*Respondents (Creditors).*

Notice is hereby given under section 41 of the Provincial Insolvency Act V of 1920 that the petitioner above named has been granted an absolute order of discharge by an order of this Court dated the 12th day of July 1933.

No. 4 of 1931 (I.A. No. 139 of 1932), SUB-COURT, TIRUVARUR.

Arunthurai Ayyangar, son of Rangaswami Ayyangar, residing at Ambal, Nannilam taluk—*Petitioner (Insolvent).*

Narayana Ayyangar and others—*Respondents (Creditors).*

Notice is hereby given under section 41 of the Provincial Insolvency Act V of 1920 that the abovenamed petitioner has applied to this Court to grant an absolute order of discharge and that the said petition is posted to 22nd August 1933 for hearing. Any creditor wishing to oppose the said petition may appear before this Court either in person or by vakil at 11 a.m. on the said date.

No. 2 of 1933, SUB-COURT, TIRUVARUR.

Somasundaram Pillai, son of Perumalswami Tevar, residing at Kaduva Kothamangalam, Tiruturaipundi taluk and Mannil—*Petitioner (Debtor).*

Pappa alias Krishnaswami Mudaliyar and nine others—*Respondents (Creditors).*

Notice is hereby given under section 30 (2) of Act V of 1920 that the abovenamed petitioner has been adjudged an insolvent by an order of this Court, dated 5th day of July 1933, that his assets have vested in the Official Receiver of East Tanjore at Negapatam and that six months' time from that date has been granted to him to apply for discharge.

No. 14 of 1933, SUB COURT, TIRUVARUR.

(1) Somasundara Mudaliyar, son of Kolandaivelu Mudaliyar, and (2) Sarabanda Mudaliyar, son of first petitioner, both residing at Karuppur, Negapatam taluk, Tiruturaipundi District Mannil—*Petitioners (Debtors)*

Vaithilinga Tambiran Sannadhi and fifteen others—*Respondents (Creditors).*

Notice is hereby given under section 18 (2) of Act V of 1920 that the petitioners above named have filed their petition to adjudicate them (petitioners) as insolvents and that the said petition is posted to 22nd August 1933 for hearing. All persons who intend objecting to the said petition are requested to appear before this Court either in person or by vakil at 11 a.m. on the said date.

T. K. GOVINDA AYYAR
Subordinate Judge.

Tiruvarur, 19th July 1933.

No. 3 of 1931 (I.A. No. 128 of 1933), SUB-COURT, TINNEVELLY.

Muniyappa Pillai—*Petitioner (Debtor).*

Sethuraman Chettiyar and eighteen others—*Respondents (Creditors).*

Notice is hereby given under section 41 of Act V of 1920 that the abovenamed petitioner has applied to this Court for an order of discharge and that his application stands posted for hearing to the 30th day of August 1933 Any creditor wishing to oppose the said application may appear before the Court either in person or by vakil on the said date.

No. 24 of 1932, SUB-COURT, TINNEVELLY.

Annamalai Naicker—*Petitioner (Debtor).*

Seethathakkanayiya Chinnathambiyar and nine others—*Respondents (Creditors).*

Notice is hereby given under section 30 of Act V of 1920 that the abovenamed petitioner has been adjudged an insolvent by order of this Court, dated the 6th July 1933, that the aforesaid insolvent should apply for his discharge on or before the 6th July 1934, that creditors should prove their claims as soon as possible and that a claim may be proved by delivering or sending by registered post to the Official Receiver, Tinnevelly, an affidavit in Form No. 3 prescribed in the Madras Provincial Insolvency Rules, 1922.

No. 1 of 1933, SUB-COURT, TINNEVELLY.

M V S. Shaik Abdul Kadir Ravuttar—*Petitioner (Debtor).*

Ibrahim Kasturi & Sons and nineteen others—*Respondents (Creditors).*

Notice is hereby given under section 30 of Act V of 1920 that the abovenamed petitioner has been adjudged an insolvent by order of this Court, dated the 8th July 1933, that the aforesaid insolvent should apply for his discharge on or before the 8th July 1934, that creditors should prove their claims as soon as possible and that a claim may be proved by delivering or sending by registered post to the Official Receiver, Tinnevelly, an affidavit in Form No. 3 prescribed in the Madras Provincial Insolvency Rules, 1922.

No. 10 of 1933, SUB-COURT, TINNEVELLY.

Lekhpraksaa Vallabhasankara Shanmuga Sivakami Nachiar—*Petitioner (Creditor).*

S. Subbayya Ayyar—*Respondent (Debtor).*

Notice is hereby given under section 19 (2) of Act V of 1920 that the abovenamed petitioner has applied to this Court to adjudge the respondent an insolvent and that his application stands posted for hearing to the 25th day of August 1933 Any creditor wishing to oppose the said application may appear before the Court either in person or by vakil on the said date.

No. 22 of 1933, SUB-COURT, TINNEVELLY.

Sundararajan Chettiyar—*Petitioner (Debtor).*

P. M. V. P. Pappu Reddiyar and two others—*Respondents (Creditors).*

Notice is hereby given under section 19 (2) of Act V of 1920 that the abovenamed petitioner has applied to this Court to adjudge him an insolvent and that his application stands posted for hearing to the 25th day of August 1933. Any creditor wishing to oppose the said application may appear before the Court either in person or by vakil on the said date.

No. 23 of 1933, SUB-COURT, TINNEVELLY.

M S. Meera Mohideen Ravuttar—*Petitioner (Creditor).*

R Sivarama Ayyar—*Respondent (Debtor).*

Notice is hereby given under section 19 (2) of Act V of 1920 that the abovenamed petitioner has applied to this Court to adjudge the respondent an insolvent and that his application stands posted for hearing to the 25th day of August 1933. Any creditor wishing to oppose the said application may appear before the Court either in person or by vakil on the said date.

No. 24 of 1933, Sub-Court, Tinnevelly.

W. F. Kader Meera Rawo—*Petitioner (Creditor).*
Subrahmanya Mudaliyar—*Respondent (Debtor).*

Notice is hereby given under sect on 10 (2) of Act V of 1920 that the above-named petitioner has applied to this Court to adjudge the respondent an insolvent and that his application stands posted for hearing to the 26th day of August 1933. Any creditor wishing to oppose the said application may appear before the Court either in person or by vakil on the said date.

No. 25 of 1933, Sub-Court, Tinnevelly.

Sankaranarayana Dikshithar—*Petitioner (Creditor).*
S. Rajamanna Tevar—*Respondent (Debtor).*

Notice is hereby given under section 10 (2) of Act V of 1920 that the above-named petitioner has applied to this Court to adjudge the respondent an insolvent and that his application stands posted for hearing to the 28th day of August 1933. Any creditor willing to oppose the said application may appear before the Court either in person or by vakil on the said date.

No. 26 of 1933, Sub-Court, Tinnevelly.

M. Insalaiya Mudaliyan Pandyan—*Petitioner (Creditor).*
Rev. P. Rev. M. Subrahmanyan Chettiyar—*Respondent (Debtor).*

Notice is hereby given under section 10 (2) of Act V of 1920 that the above-named petitioner has applied to this Court to adjudge the respondent an insolvent and that his application stands posted for hearing to the 28th day of August 1933. Any creditor wishing to oppose the said application may appear before the Court either in person or by vakil on the said date.

No. 27 of 1933, Sub-Court, Tinnevelly.

Muthuswami Reddiyar—*Petitioner (Creditor).*
T. N. C. Arunagam Pillai—*Respondent (Debtor).*

Notice is hereby given under section 10 (2) of Act V of 1920 that the above-named petitioner has applied to this Court to adjudge the respondent an insolvent and that his application stands posted for hearing to the 29th day of August 1933. Any creditor wishing to oppose the said application may appear before the Court either in person or by vakil on the said date.

No. 28 of 1933, Sub-Court, Tinnevelly.

Mathar Tangam—*Petitioner (Debtor).*
S. M. Ahmed Pillai Tangam and twenty-nine others—*Respondents (Creditors).*

Notice is hereby given under section 10 (2) of Act V of 1920 that the above-named petitioner has applied to this Court to adjudge him an insolvent and that his application stands posted for hearing to the 29th day of August 1933. Any creditor wishing to oppose the said application may appear before the Court either in person or by vakil on the said date.

A. RAMANATHA AYYAR,
Additional Subordinate Judge.

Tinnevelly, 18th July 1933.

No. 27 of 1931 (I.A. No. 185 of 1933), Sub-Court, Vellore.

Appukutti Mudali, son of Chinnayya Mudali and Annamalai Mudali, son of first petitioner, both reside in Kalambur, Palur taluk—*Petitioners (Insolvents).*
Appalamma Chetti and Annamalai Chetti and eleven others—*Respondents (Creditors).*

Notice is hereby given that the above-said petitioners have applied to this Court for an order of absolute discharge and that the said petition stands posted to 8th September 1933 for hearing.

No. 30 of 1933, Sub-Court, Vellore.

Purushotama Chetti, aged 30, trader, residing in Kottaipur village, Chengam taluk—*Petitioner (Debtor).*
Ramabai Mudaliyar and three others—*Respondents (Creditors).*

Notice is hereby given that the above-named petitioner has been adjudged insolvent by an order of this Court dated 17th July 1933, that his properties vest in the Official Receiver of North Arcot, that he should apply for discharge within one year from the said date and that all the creditors may prove their claims before the said Official Receiver as early as possible.

No. 29 of 1932, Sub-Court, Vellore.

Kalaraja Mudaliyar, son of Swami Mudaliyar, of Melpakkam Padai village, Arkonam taluk—*Petitioner (Insolvent).*
R. Chenniyya Chettiyar & Sons and eight others—*Respondents (Creditors).*

Take notice that the above-named petitioner has been adjudged an insolvent by an order of this Court, dated 16th July 1933, that his properties do vest in the Official Receiver, South Arcot, that the time fixed for discharge is one year and that all his creditors may appear before the said Official Receiver, and prove their claims at an early date.

No. 30 of 1933, Sub-Court, Vellore.

Subbaraya Chetti—*Petitioner (Creditor).*
Ramaswami Kavandan, son of Arya Kavandan, residing at Thurippadi, Chengam taluk—*Respondent (Debtor).*

Notice is hereby given that the above-named petitioner has applied to this Court for adjudging the respondent insolvent and that the above-said petition stands posted to 25th August 1933 for hearing.

T. ANANTHACHARIYAR,
Subordinate Judge.

Vellore, 19th July 1933.

No. 21 of 1933, District Munsif's Court, Cuddalore.

Muthuswami Pillai—*Petitioner*
Rajarathinam Pillai and others—*Respondents.*

Under section 10 (2) of Act V of 1920 notice is hereby given that the petitioner has applied to this Court to adjudge him an an insolvent and that the petition stands posted to 25th August 1933 for hearing.

T. KRISHNAN NAMBIAR,
Additional District Munsif.

Cuddalore, 20th July 1933.

No. 18 of 1933. District Munsif's Court, Devakottai.

S. T. S. Kumarappa Chettiyar alias S. M. K. M. Kumarappa Chettiyar, son of Somasundaram Chettiyar, residing at Karaikudi, Iluvankulu taluk—*Petitioner.*
Ramaswami Chettiyar and others—*Respondents.*

Notice under section 10 (2) of Act V of 1920 is hereby given that the petitioner above named has applied to this Court for being declared an insolvent and that his petition stands posted to 8th September 1933. Any person desirous of opposing the application may appear in this Court that day either in person or by pleader and oppose.

K. RANGANATHAN,
District Munsif.

Devakottai, 14th July 1933.

No. 33 of 1933, District Munsif's Court, Coorg.

Kahinani Ganappa of Tadpati—*Petitioner.*
Sankri Lakshmayya and others—*Creditor-petitioners.*

Notice is hereby given that the above-named petitioner has applied to the Court, to declare him as an insolvent under section 10 (1), Provincial Insolvency Act and that the petition is posted for hearing to 22nd August 1933.

No. 34 of 1933, District Munsif's Court, Coorg.

Mangala Chandrappa and Mangala Sanjayya of Ayyavenpalli, Coorg taluk—*Petitioners.*
Parameshi Chinna Ampayya and others—*Creditor-petitioners.*

Notice is hereby given that the above-named petitioners have applied to this Court, to declare them as insolvents under section 10 (1), Provincial Insolvency Act, and that the petition is posted for hearing to 2nd September 1933.

R. V. RAGHAVA RAO,
District Munsif.

Coorg, 17th July 1933.

No. 26 of 1933. District Munsif's Court, Guntur.

Nara Chandra Reddi, son of Pulla Reddi of Vojavalla—*Petitioner (Debtor).*
Mulpuru Venkata Subba Reddi and others—*Creditors.*

Notice is hereby given under section 10 (2) of the Provincial Insolvency Act that the above-named petitioner

has applied to this Court to adjudge him an insolvent and that the petition stands posted to 26th August 1933 for objections.

E. KRISHNAMURTI,
Principal District Munsif.

Guntur, 19th July 1933.

No. 17 of 1933, District Munsif's Court, Gudivada.

Pantil Yalamba—*Petitioner.*
Caddam Papayya, etc.—*Respondents.*

Notice is hereby given that the abovenamed petitioner has filed an insolvency petition in this Court for adjudicating him an insolvent and that the said petition has been posted to 4th August 1933 for hearing.

No. 18 of 1933, District Munsif's Court, Gudivada.

Vetcha Satyanarayana—*Petitioner.*
Maddi Hallayya, etc.—*Respondents.*

Notice is hereby given that the abovenamed petitioner has filed an insolvency petition in this Court for adjudicating him an insolvent and that the said petition has been posted to 28th August 1933 for hearing.

No. 19 of 1933, District Munsif's Court, Gudivada.

Kasna China Palaiah—*Petitioner.*
Jalasetti Yallamanda, etc.—*Respondents.*

Notice is hereby given that the abovenamed petitioner has filed an insolvency petition in this Court for adjudicating him an insolvent and that the said petition has been posted to 29th August 1933 for hearing.

No. 20 of 1933, District Munsif's Court, Gudivada.

Bavanari Venkata Subbayya and Bavanari Punnayya—*Petitioners.*
Dachuuri Kotayya, etc.—*Respondents.*

Notice is hereby given that the abovenamed petitioners have filed an insolvency petition in this Court for adjudicating them insolvents and that the said petition has been posted to 29th August 1933 for hearing.

No. 21 of 1933, District Munsif's Court, Gudivada.

Badam Ada Bodil, etc.—*Petitioners.*
Velaguri Sambhayya, etc.—*Respondents.*

Notice is hereby given that the abovenamed petitioners have filed an insolvency petition in this Court for adjudicating them insolvents and that the said petition has been posted to 31st August 1933 for hearing.

K. R. KRISHNAYYA CHETTI,
District Munsif.

Gudivada, 15th July 1933.

No. 3 of 1933, District Munsif's Court, Kasaragod.

Vchayya, son of Appannayya, resident in Kudla village, Kasaragod taluk—*Petitioner (Insolvent).*
Sitharama and six others—*Respondents (Creditors).*

Notice is hereby given that the above petitioner has been adjudicated an insolvent by order of this Court, dated 22nd June 1933, and that he should apply for discharge within six months. Creditors are required to prove their claims before the Official Receiver, South Kanara, within that time.

N. V. PAI,
Principal District Munsif.

Kasaragod, 15th July 1933.

No. 3 of 1933, District Munsif's Court, Kovvur.

Kandavilli Ramudu, son of Venkayya, Kandavilli Venkanna, son of Ramudu and Kandavilli China ayya, son of Ramudu, aged 56, 25 and 22 years respectively, caste of Kamarulu-varu—*Judgment-debtors (Debtors Petitioners).*

Yendapalli Satyanarayana and ten others—*Respondents.*

Notice is hereby given to the effect that the abovenamed petitioners have applied to this Court to adjudge them insolvents and that their petition stands adjourned to 28th August 1933. Any creditor wishing to oppose it may do so.

E A. No 337 of 1933, District Munsif's Court, Kovvur (No. 9 of 1932 District Munsif's Court Kovvur, and No 215 of 1930, Official Receiver's Court, West Godavari at Eluru).

Sripurapu Seetarra, son of Appanna, Komputeluna, cultivator, age 50 of Mudunuru—*Insolvent.*
Yedidha Jaggayya and thirteen others—*Creditors.*

Notice is hereby given to the effect that the abovenamed insolvent has applied to this Court to grant him an order of absolute discharge under sect on 41 of Act V of 19.0 and that his petit on stands adjourned to 4th September 1933. Any creditor wishing to oppose it may do so.

No. 7 of 1933, District Munsif's Court, Kovvur.

Thargunta Pullayya, son of Gangayya, Brahman service, age 48 of Peri Jammarlu—*Petitioner (Debtor.*
Kinnerakayala Balasubba and fourteen others—*Creditors.*

Notice is hereby given to the effect that the abovenamed petitioner has applied to adjudge him insolvent and that his petition stands adjourned to 18th August 1933. Any creditor wishing to oppose it may do so.

V. VENKATASESHAGIRI RAO,
District Munsif.

Kovvur, 20th July 1933.

No. 17 of 1931, District Munsif's Court, Kumbakonam.

Narayanaswami Padayachi, son of Kaliyaperumal Padayachi, residing in Annalagraharam, Kumbakonam town—*Petitioner.*
Pakkiraswami Tevar and others—*Respondents.*

Notice is hereby given that the above petitioner has under section 41 of the Provincial Insolvency Act V of 1920 applied to this Court on 7th June 1933 for final discharge and that the application is posted to 26th August 1933 for hearing.

No. 22 of 1931, District Munsif's Court, Kumbakonam.

Virappa Padayachi, son of Govinda Padayachi, residing in Arakkudi, Kumbakonam taluk—*Petitioner.*
Krishnaswami Ayyangar and others—*Respondents.*

Notice is hereby given that the above petitioner has under section 41 of the Provincial Insolvency Act V of 1920 applied to this Court on 29th March 1933 for final discharge and that the application is posted to 26th August 1933 for hearing.

S. SUBRAHMANYAM PANTULU,
District Munsif.

Kumbakonam, 17th July 1933.

No. 18 of 1932 (I A. No. 20 of 1933), District Munsif's Court, Kanigiri.

Kankur Bojjayya—*Petitioner.*
Jethaji Mulchand—*Creditor.*

Notice under section 37 (2) of Provincial Insolvency Act. Whereas the abovenamed petitioner has failed to apply for an order of final discharge in the said insolvency petition within the time granted by Court at the time of adjudication, the order of adjudication passed by the Court on 12th day of September 1932 is hereby annulled.

No. 25 of 1933, District Munsif's Court, Kurnool.

Panyam Ramayya—*Petitioner.*
Garala Subbayya and others—*Creditors.*

Notice is hereby given that under sections 12 and 13, Provincial Insolvency Act the abovenamed petitioner has applied to this Court to adjudge him insolvent and the said petition stands posted to 18th August 1933 for hearing. Anybody wishing to oppose the same may do so either in person or by a pleader on the said date.

V. N. DIKSHITULU,
District Munsif.

Kurnool, 19th July 1933.

No. 60 of 1933 (I A. No. 166 of 1933), District Munsif's Court, Madura Town.

Yenglam Nadar—*Petitioner (Insolvent).*
Mallava Ramanuja Nayudu and others—*Respondents (Creditors).*

Notice is hereby given that the petitioner (insolvent) above named has applied to this Court for an order of absolute discharge under section 41 of Act V of 1920 and that the said petition stands posted to 23rd August 1933 for hearing.

No. 98 of 1933 (I. A. No. 102 of 1933), District Munsif's Court, Madura Town.

Thevi nti Subbayyar—*Petitioner (Insolvent)*.
Meih N. M. S. Rangachari and four others—*Respondents (Creditors)*.

Notice is hereby given that the petitioner (insolvent) above named has applied to this Court for an order of absolute discharge under section 41 of Act V of 1920 and that the said petition stands posted to 23rd August 1933 for hearing.

No. 32 of 1933, District Munsif's Court, Madura Town.

Sk. Q. Sahi Mohidyar—*Petitioner*.
Sk. Ga. Sa. Sayadumdaram Chettiyar and others—*Respondents*.

Notice is hereby given that the abovenamed petitioner has applied to this Court under sections 10 and 11 of Act V of 1920 praying to be adjudged an insolvent and that the said petition stands posted for hearing in this Court on the 25th day of August 1933.

No. 33 of 1933, District Munsif's Court, Madura Town.

Muhammad Meera Thambi Ravuthar—*Petitioner*.
C. E. Sokkalinga Konar and others—*Respondents*.

Notice is hereby given that the abovenamed petitioner has applied to this Court under sections 10 and 11 of Act V of 1920 praying to be adjudged an insolvent and that the said petition stands posted for hearing in this Court on the 25th day of August 1933.

S. SOUNDARARAJA AYYANGAR,
District Munsif.

Madura Town, 18th July 1933.

No. 43 of 1931, District Munsif's Court, Mangalore.

S. Purushothama Kamthi, son of Surathkal Mukunda Kamthi, Surathkal village, Mangalore taluk—*Insolvent*.
The Karnataka Bank, Ltd., and others—*Creditors*.

Under section 41 (1) of Act V of 1920, notice is hereby given that the abovenamed insolvent has applied to this Court in I. A. No. 66 of 1933 to grant him an absolute order of discharge and that the said application will come on the 8th day of August 1933 at 11 a.m. for hearing objections of the creditors if any.

No. 6 of 1933, District Munsif's Court, Mangalore.

Raja Pujary, nephew of Kanthappa Pujary, Pachanadi village, Mangalore taluk—*Petitioner*.
J. V. Madhwa and others—*Creditors*.

Under section 30 of Act V of 1920, notice is hereby given that the abovenamed petitioner is adjudged insolvent by this Court on 29th June 1933 and he is directed to apply for discharge in six months. All his creditors should prove their claims by filing or by sending by registered post an affidavit to the Official Receiver of South Kanara, as early as possible.

No. 34 of 1933, District Munsif's Court, Mangalore.

A. Ananda Rao, son of Rama Rao, Padukodi village, Mangalore taluk—*Petitioner*.
Saraswathi and others—*Creditors*.

Under section 30 of Act V of 1920, notice is hereby given that the abovenamed petitioner is adjudged insolvent by the Court on 29th June 1933 and he is directed to apply for discharge in six months. All his creditors should prove their claims by filing or by sending by registered post an affidavit before the Official Receiver, South Kanara, as early as possible.

No. 38 of 1933, District Munsif's Court, Mangalore.

Ananthe Bhatta, son of Annappa Bhatta, Arumanthal of Kurnad village, Mangalore taluk—*Petitioner*.
Satyabhamamma—*Creditor*.

Under section 30 of Act V of 1920, notice is hereby given that the abovenamed petitioner is adjudged insolvent by this Court on 28th June 1933 and he is directed to apply for discharge in six months. All his creditors should prove their claim by filing or by sending by registered post an affidavit to the Official Receiver of South Kanara, as early as possible.

P. NARAYANA MENON,
District Munsif.

Mangalore, 7th July 1933.

No. 61 of 1933, District Munsif's Court, Nandyal.

Erram Pedda Narasimhudu and his two undivided brothers of Pulimaddi—*Debtors (Insolvents)*.

Notice is hereby given that the debtors named above were adjudicated insolvents by an order of this Court, dated 16th July 1933, that their creditors should prove their claims before the Official Receiver, Kurnool, and that claim may be proved by sending an affidavit in Form No. 3 of the Insolvency Rules by registered post or by presenting it in person. The debtors are granted one year from the above date to apply for his discharge.

No. 1 of 1933, District Munsif's Court, Nandyal.

Sayala Chinna Sraddha Reddi of Gopavaram—*Debtor (Insolvent)*.

Notice is hereby given that the debtor named above was adjudicated insolvent by an order of this Court, dated 29th June 1933, that his creditors should prove their claims before the Official Receiver, Kurnool, and that claim may be proved by sending an affidavit in Form No. 3 of the Insolvency Rules by registered post or by presenting it in person. The debtor is granted one year from the above date to apply for his discharge.

No. 23 of 1933, District Munsif's Court, Nandyal.

Kypa Rama Reddi of Pasarevuru—*Petitioner*.
Gundhavemula Yella Reddi and others—*Respondents (Creditors)*.

Notice is hereby given that the abovenamed petitioner has applied to this Court for being adjudged insolvent and that his application is posted for hearing to 15th August 1933. Any creditor wishing to oppose the same may appear either in person or by pleader before this Court on the said date.

P. V. RANGARAM NAYUDU,
District Munsif.

Nandyal, 18th July 1933.

No. 18 of 1928, District Munsif's Court, Ongole.

Chinni Brahmayya's (first creditor)—*Petitioner*.
Aravapalli Pentayya (insolvent)—*Respondent*.

Notice is hereby given that the abovenamed petitioner has applied to this Court to annul the order of adjudication and the petition stands posted to 1st September 1933. Creditors may file their objections on that day.

No. 2 of 1929, District Munsif's Court, Ongole.

Bolaiah Parvatamma, wife of Kotayya, Karuma and cultivator of Alakuapalu, Ongole taluk—*Petitioner*.
Pabbisetti Venkata Subbayya and others—*Creditors*.

Notice is hereby given that the abovenamed petitioner has applied to this Court for an order of discharge and the petition stands posted to 28th August 1933 for notice. Creditors may file their objections on that day.

No. 21 of 1930, District Munsif's Court, Ongole.

Gonuguntla Gunnayya, Gunuguntla Venkataratnam and Gonuguntla Sabayya, Vysyas and traders of Ongole—*Petitioners*.
Puvvada Kotayya and others—*Creditors*.

Notice is hereby given that the abovenamed petitioners have applied to this Court for an order of discharge and the petition stands posted to 1st September 1933. Creditors may file their objections on that day.

No. 3 of 1932, District Munsif's Court, Ongole.

Gummadidala Kotayya, Gummadidala Ramayya and Gummadidala Vysyya—*Petitioners*.
Dudeku Venkateswarlu and others—*Creditors*.

Notice is hereby given that the abovenamed petitioners have applied to this Court for an order of discharge and the petition stands posted to 28th August 1933. Creditors may file their objections on that day.

No. 6 of 1933, District Munsif's Court, Ongole.

Pallavi Venkataramana, son of Yathiraju, Vaidya and trader of Ongole—*Petitioner*.
Gundhi Lakshmayya and others—*Creditors*.

Notice is hereby given that the abovenamed petitioner has filed an application to adjudge him an insolvent and the same stands posted to 2nd September 1933 for hearing. Creditors may file their objections on that day.

No. 11 of 1933, District Munsif's Court, Ongole.

Muchigorla Sriramulu, son of Jagannayakulu, Golla and 1 caste of Koppolu, Ongole taluk—*Petitioner.*
Pallapottu Pedayya and others—*Creditors.*

Notice is hereby given that the abovenamed petitioner has filed an application to adjudge him an insolvent and that the same stands posted to 4th September 1933 for hearing. Creditors may file their objections on that day.

No. 12 of 1933, District Munsif's Court, Ongole.

Gangamma Narangadu, son of Kondadu, resident of Venkayachi, Darsi taluk—*Petitioner.*
Nalluri Narasayya and others—*Creditors.*

Notice is hereby given that the abovenamed petitioner has filed an application to adjudge him an insolvent and that the same stands posted to 2nd September 1933 for hearing. Creditors may file their objections on that day.

No. 13 of 1933, District Munsif's Court, Ongole.

Chivtam Chenchi Reddi, son of Rama Reddi, age, 70 years, Reddi and cooly of Nidamaluru, Ongole taluk—*Petitioner.*
Bevvada Ratayya and others—*Creditors.*

Notice is hereby given that the abovenamed petitioner has filed an application to adjudge him an insolvent and that the same stands posted to 4th September 1933 for hearing. Creditors may file their objections on that day.

V. V. S. AVADHANI,
Principal District Munsif.

Ongole, 20th July 1933.

No. 27 of 1932, District Munsif's Court, Ramachandrapur.

Gattula Veppuka of Kandalamma Cheruvu, hamlet of Vegavaramapeta—*Petitioner.*
Baripati Narasamba Rao and nine others—*Respondents.*

Notice is hereby given under section 30 of Act V of 1920 that the petitioner was adjudged an insolvent by this Court on the 15th July 1933, that the Official Receiver, East Godavari, has been appointed Receiver, that one year's time was allowed to the petitioner for final discharge and that the creditors might prove their claims before the Official Receiver, East Godavari.

P. MUDDUKRISHNAYYA NAYUDU,
District Munsif.

Ramachandrapur, 20th July 1933.

No. 9 of 1932, District Munsif's Court, Repalle.

Fazalun Kalar Mavaliar Sayyad Ahammad—*Petitioner.*
Tammara Mallikarjuna Rao, etc.—*Respondents.*

Notice is hereby given under section 30 of Provincial Insolvency Act that the petitioner has been adjudicated insolvent on 20th June 1933. Time for redemption is nine months.

K. SATYANARAYANAMURTE,
District Munsif.

Repalle, 17th July 1933.

No. 4 of 1932, District Munsif's Court, Tiruvadi.

S. Natesa Ayyar, son of Subrahmanya Ayyar, residing at Pajamanel, Tiruvadi mamil—*Petitioner.*
Vythi Dikshidar and twelve others—*Respondents.*

Notice is hereby given under section 10 of Act V of 1920 that the abovenamed petitioner has applied to this Court for being adjudged an insolvent and that the hearing is fixed for 11th August 1933. Any creditor wishing to oppose may appear before this Court on the said date.

V. S. SHANMUKHAM PILLAI,
District Munsif.

Tiruvadi, 19th July 1933.

No. 23 of 1931 (C.M.P. No. 686 of 1933).
District Munsif's Court, Vellore.

V. M. Ramaswami Mudaliyar, son of Murugappa Mudaliyar, aged about 36, residing in Agaram Cheri, Vellore taluk—*Petitioner* —*a*
The Co-operative Society, Agaram Cheri, by its Secretary *v.* M. Subrahmanya Mudali and fifteen others—*Respondents.*

Notice is hereby given that the petitioner aforesaid has applied to this Court for an order of discharge and that the said petition is posted to 5th August 1933 for hearing.

P. M. SRINIVASA AYYANGAR,
District Munsif.

Vellore, 18th July 1933.

No. 33 of 1927, Official Receiver's Court, Cuddalore (No. 7 of 1928, District Court, Chingleput).

V. K. Kuppuswami Chetti of Puruttivakkam—*Insolvent.*

Notice is hereby given under section 34 of Act V of 1920 that such of the creditors of the abovenamed insolvent who have not proved their claims should do so on or before 9th August 1933, failing which a final dividend will be distributed without regard to their claims.

No. 27 of 1929, Official Receiver's Court, Chingleput (No. 18 of 1928, Sub-Court, Chingleput).

K. R. Mahabala Mudaliyar of Kana mangalam—*Insolvent.*

Notice is hereby given under section 34 of Act V of 1920, that such of the creditors of the abovenamed insolvent who have not proved their claims should do so on or before 7th August 1933, failing which a final dividend will be distributed without regard to their claims.

No. 13 of 1932, Official Receiver's Court, Chingleput (No. 15 of 1932, Sub-Court, Chingleput).

Potati Vijaya Raghava Chetti and Radhakrishnama Chetti—*Insolvent.*

Notice is hereby given under section 34 of Act V of 1920 that such of the creditors of the abovenamed insolvents who have not proved their claims should do so on or before 7th August 1933, failing which a final dividend will be distributed without regard to their claims.

T. SIVAKOLUNDU MUDALIYAR,
Official Receiver.

Chingleput, 7th July 1933.

No. 31 of 1931, Sub-Court, Cuddalore.

Pavadi Kavandan, son of Thappya Kavandan of Sekkattandapalayam, hamlet of Mahgamadu in Cuddalore taluk—*Insolvent.*

Notice is hereby given under section 34 of the Provincial Insolvency Act that such of the creditors who have not as yet proved their claims of debts due by the insolvent before the Official Receiver should do so either in person or by sending proof affidavits in Form No. 3 of the Provincial Insolvency Acts on or before 30th August 1933 and in default their claims will be overlooked and dividend declared and paid to the scheduled creditors out of the assets realised in this matter without reference to their claims.

P. B. RANGACHARIYAR,
Official Receiver.

Cuddalore, 11th July 1933.

No. 1 of 1932, Sub-Court, Madura.

(1) C. V. Muthuswami Ayyar, son of Vaidyanatha Ayyar, residing at No. 16, Sokkikulam, Madura town. (2) T. G. Chidambara Ayyar, son of Gopala Ayyar, residing at Bolithapuri Agraharam, Kumbakonam, (3) R. Swaminatha Ayyar, son of Rama Sastri, at No. 148, Bachamma Iane, Tanjore city, (4) S. Mahalinga Ayyar, son of Sundara Sastri, at Lakshmanayyanpuram Agraharam, Madura, (5) K. Annamalai Ayyangar, son of Ramabadra Acharyar, at New street, Madura, (6) N. Ramaswami Ayyar, son of Nachiappa Ayyar, at No. 32, North Veli street, Madura, (7) Mangalamundara Sastrigal, son of Sundara Sastrigal, at No. 37, North Veli street, Madura, (8) Rathnammal, wife of D. Panchanada Ayyar, at No. 154, New street, Madura and (9) D. Panchanada Ayyar, son of Duraiyappa Ayyar, at New street, Madura—*Petitioners (Creditors).*

S. M. Ramaswami Ayyar, son of Meenakshisundaram Ayyar, lately residing at New street, Madura—
Respondent (Insolvent).

Notice is hereby given under section 34 of Act V of 1920 that such of the creditors of the abovenamed insolvent

who have not proved their claims should do so on or before 20th August 1933, failing which a final dividend will be distributed without regard to their claims.

T. M. MUTHUSAMI PILLAI,
Official Receiver.

Madura, 17th July 1933.

NOTICE.

IN THE MATTER OF THE INDIAN COMPANIES ACT, 1913, AND THE ANGLO-GERMAN TRADING COMPANY, LIMITED.

Whereas communications addressed to the Anglo-German Trading Company, Limited, at its registered office, remain unanswered;

And whereas it appears accordingly that the Anglo-German Trading Company, Limited, is not carrying on business or is not in operation;

Notice is hereby given, pursuant to section 247 (3) of the Indian Companies Act, 1913, that unless cause is shown to the contrary before the expiration of three months from the date of this notice, the name of the said company will be struck off the register and the said company will be dissolved.

O. V. KOYAMU,
Additional Assistant Registrar of Joint Stock Companies, South Malabar.

Calicut, 13th July 1933.

FINANCIAL NOTIFICATION.

NOTIFICATION.

The following currency notes of the Madras Circle are stated to have been destroyed, and payment of their value has been claimed by the person whose name is given below. Any other person claiming a right to them is warned to communicate at once with the undersigned:—

Notes wholly destroyed.

Register number—D-3 of 1933-34.
Number of notes—T.E/33/01393, T.E/45/73948, T.E/47/98186, T.E/47/98327 and T.E/37/81042.
Value—Rs. 100 each.
Name of claimant—Art Ram Mukhur Vaish, Moneylender, Firozabad, District Agra.

S. M. JAMIL,
Currency Officer.

Currency Office, Madras,
12th July 1933.

PUBLIC WORKS NOTIFICATIONS.

UNCLAIMED BOAT.

Half-burnt portion of boat No. 5371 which met with a fire accident on account of burning of petrol tins on 7-33 is lying on the right bank of Ellore canal, unclaimed by the owner, in spite of a registered notice served on him and acknowledged by him on 24th April 1933. It is hereby notified that if the owner does not claim and remove it within a month from the date of this notification, the same will be sold in public auction by this department and the sale-proceeds credited to Government.

J. M. FREDERICK,
Executive Engineer, Kistna Central Division.

Bezwada, 17th July 1933.

NOTIFICATIONS.

It is hereby notified that the office of the Resident Engineer, Siruvani Dam Works, Coimbatore, will be abolished with effect from 31st July 1933 forenoon. In future all correspondence intended for that office may be sent to the Executive Engineer, Coimbatore Division, Coimbatore.

E. W. F. WALSH,
Superintending Engineer, Coimbatore Circle.

Coimbatore, 21st July 1933.

The New Grand Anicut Canal Division sanctioned in G.O. No. 1626 (Press), dated 29th June 1933, will be reconstituted with effect from 26th July 1933 with headquarters at Tanjore. The jurisdiction of the divisions is as follows:—

Area served by the Grand Anicut Canal from head up to Rajamadam head and the branches taking off in the said reach.

2. All correspondence connected with the development of irrigation under the Grand Anicut Canal in this reach should be addressed to the Executive Engineer, Grand Anicut Canal Division—Headquarters—Tanjore.

G. RAMASWAMI AYYAR,
Officiating Superintending Engineer, Tanjore Circle.

Tanjore, 17th July 1933.

INCOME-TAX NOTIFICATION.

NOTIFICATION.

Under section 5 (4) of the Income-tax Act, 1922, the Commissioner of Income-tax for the Presidency of Madras appoints Mr. V. S. Srinivasa Ayyangar, temporary Assistant Income-tax Officer, Tanjore Circle, to perform all the functions of an Income-tax Officer in respect of incomes of Rs. 1,000 and upwards and less than Rs. 2,000 in the Tanjore Circle with effect from the 20th July 1933.

Cases of the description mentioned above will, with effect from the above date, be excluded from the jurisdiction of the Income-tax Officer, Tanjore Circle.

E. W. CLARKE,
Commissioner of Income-tax.

Madras, 13th July 1933.

REVENUE NOTIFICATIONS.

NOTIFICATION.

In exercise of the powers delegated under section 17 (b) (ii) of the Madras Survey and Boundaries Act VIII of 1923, the Board of Revenue hereby directs the survey under the provisions of the said Act of the land required for a field channel in S. No. 154/1-A of Pandaru, a proprietary village in the Cocanada taluk of the East Godavari district.

K. S. NARAYANA AYYAR,
Assistant Secretary.

Board (Land Revenue and Settlement),
Madras, 18th July 1933.

JANMAM REGISTRATION.

Notice is hereby given that an enquiry under section 4 of the Malabar Land Registration Act of 1896 will be held by the Special Assistant Settlement Officer, Manjeri, on the 2nd of October 1933, at Manjeri, in respect of Resurvey No. 563/9, corresponding to Old Survey No. 2320 of Kannamangalam amsom, Ernad taluk, late unregistered and unassessed at the time of settlement, being channel.

2. All persons claiming to be proprietor or joint proprietors of the said land are invited to appear in person or by duly authorized agents to represent their claims before the Special Assistant Settlement Officer, Manjeri, on or before the date mentioned.

E. W. BOUCHIER,
Special Assistant Settlement Officer in charge, Party No. IV.

Mangalore, 6th July 1933.

STATEMENT OF WHOLESALE PRICES FOR JUNE 1933 IN TERMS OF RUPEES PER IMPERIAL MAUND.

District.	Paddy, second sort.		Groundnut (unshelled)		Groundnut, (shelled).		Cotton.		Cotton.		Tapioca.		Gingelly.	
	May 1933.	June 1933.	May 1933.	June 1933.	May 1933.	June 1933.	May 1933.	June 1933.	May 1933.	June 1933.	May 1933.	June 1933.	May 1933.	June 1933.
	Rs.	Rs.	Rs.	Rs.	Rs.	Rs.	Rs.	Rs.	Rs.	Rs.	Rs.	Rs.	Rs.	Rs.
Ganjam—														
Berhampur ..	(a) 1 9	(a) 1 9	..	..	..	..	..	..	..	..	..	..	..	..
Vizagapatam—														
Vizagapatam ..	(b) 1 9	(b) 1 9	2 7	2 6	4 6	4 3	4 1	4 0	..	..	..	..	..	..
Vizianagram ..	1 9	1 9	..	..	4 3	4 3	4 0	4 0	..	..	..	..	..	..
Average ..	1 9	1 9	2 7	2 6	4 4	4 3	4 0	4 0	..	..	..	..	..	..
East Godavari—														
Cocanada ..	(c) 1 3	(c) 1 4	2 3	1 1	4 3	4 2	4 3	4 3	..	..	..	..	..	..
Rajahmundry ..	(d) 1 3	(c) 1 5	1 6	1 3	..	..	4 0	4 0	..	..	..	..	..	..
Average ..	1 3	1 4	1 4	1 2	4 3	4 2	4 2	4 1	..	..	..	..	..	..
West Godavari—														
Ellore	(c) 1 7	(c) 1 8	2 1	2 3	..	..	4 0	3 15	..	..	..	..	..	..
Kistna—														
Bezwada ..	(f) 1 5	1 5	4 1	4 5	..	..	3 6	3 6	(c) 1 7 6	1 5 9	..	..	..	..
Masulipatam ..	(f) 1 5 (c)	(f) 1 5	..	..	..	..	..	..	..	..	..	..	..	..
Average ..	1 5	1 5	4 1	4 5	..	..	3 6	3 6	1 7 6	1 5 9	..	..	..	..
Guntur—														
Guntur	(g) 1 5	(g) 1 5	3 6	3 5	4 0	4 2	(c) 3 5	4 0	(c) 1 7 1	(c) 1 5 7	..	..	..	..
Kurnool—														
Nandyal	1 5	1 5	3 1	3 1	3 6	3 7	..	..	{ (c) 1 6 5 (c) 1 7 5	{ (c) 1 7 7 (f) 1 5 5	..	..	..	..
Bellary—														
Adoni	..	..	..	..	(c) 3 5	3 7	..	..	(c) 3 5 1	(c) 1 6 1	..	..	..	..
Bellary	..	..	(c) 3 5	4 1	3 5	3 7	4 0	3 8	3 6 5	(c) 1 5 7	..	..	..	..
Average ..	..	..	3 5	4 1	3 5	3 7	4 0	3 8	3 6 5	1 6 4	..	..	..	..
Cuddapah—														
Cuddapah ..	(c) 1 6	(c) 1 4	3 0	2 9	3 6	3 5	4 0	4 1	(c) 1 7 5	(c) 1 7 6	..	..	..	..
Nellore—														
Nellore	(g) 1 9	(g) 1 8	..	..	..	..	..	..	..	..	..	..	..	..
South Arcot—														
Cuddalore ..	(c) 1 5 (c) 1 6		..	..	4 4	4 3	..	..	..	..	..	..	..	..
North Arcot—														
Vellore	1 9	1 8	2 5	2 3	3 9	4 2	3 5	4 2	..	..	..	..	..	..
Salem—														
Salem	(g) 1 3	(g) 1 1	..	..	3 8	3 7	3 5	3 7	(c) 3 8	(c) 3 1 9	..	..	..	..
Coimbatore—														
Erode	..	..	4 0	4 0	..	..	..	..	..	..	..	..	..	..
Coimbatore ..	..	..	..	..	..	..	..	..	{ (c) 3 5 (c) 3 5 (c) 3 4 (c) 3 1 (c) 3 0	{ (c) 3 5 (c) 3 5 (c) 3 5 (c) 3 4 (c) 3 4	..	..	..	..
Tiruppur	..	..	..	..	..	..	..	..			..	..	..	..
Average ..	..	..	4 0	4 0	..	..	..	..	3 3 9	3 4 5	..	..	..	..
Trichinopoly—														
Trichinopoly ..	(c) 1 6	(c) 1 6	3 1	3 7	..	..	3 7	4 0	..	..	..	..	..	..
Tanjore—														
Kumbakonam ..	(f) 1 5	(c) 1 6	..	..	..	..	..	..	..	..	..	..	..	..
Negapatam ..	(g) 1 5	(c) 1 7	..	..	..	..	..	..	..	..	..	..	..	..
Average ..	1 5	1 7	..	..	..	..	..	..	..	..	..	..	..	..
Madura—														
Madura	1 8	1 8	..	..	..	..	..	..	..	..	..	..	..	..
Tinnevelly—														
Tinnevelly ..	(g) 1 6	(g) 2 1	2 5	2 2	..	..	..	..	..	..	..	..	..	..
Palamcotta ..	..	..	..	..	..	..	..	..	{ (c) 3 7 8 (c) 3 6 8	{ (c) 3 6 9 (c) 3 6 1	..	..	..	..
Average ..	1 6	2 1	2 5	2 2	..	..	..	..	3 7 4	3 6 5	..	..	..	..
Malabar—														
Calicut	..	..	..	..	..	..	..	..	..	..	1 1 6	1 0 3	0 5	0 5
Cochin	1 6	1 5	..	..	..	..	..	..	..	..	1 0 0	1 0 0	..	..
Tellicherry ..	..	..	..	..	..	..	..	..	..	..	0 2 0	0 2 0	..	..
Average ..	1 6	1 5	..	..	..	..	..	..	..	..	0 7 9	0 7 3	0 5	0 5
South Kanara—														
Mangalore ..	1 9	1 9	..	..	..	..	..	..	..	..	..	..	..	..

(a) Coarse.
(b) Rasulu, new.
(c) Superfine sort.
(d) Cakkilanam.
(e) Akkulu.
(f) Kanpa, new.
(g) New.
(h) Cocanadas.
(i) Red Northerns.
(j) White Northerns.
(k) Tinnevelly.
(l) Sambalpur.
(m) Old
(n) Karaikal.
(o) Salem.
(p) Tiruvellies.
(q) Revised figures. The figures in the return for May 1933, related to the last but one week as the figures for the last week were not available then.
(r) Mukkulunadu, new,
(s) Anakkombu.

NOTE.—Prices relate to the last week in each month and have been worked out from the information furnished by the several branches of the Imperial Bank.

Board (Land Revenue and Settlement),
Madras, 14th July 1933.

A. H. MacEWEN,
Secretary.

NOTIFICATION.

No. I.—In virtue of the powers delegated under clause XI of Government Notification No. 435, dated 14th July 1856, published on pages 1203 and 1204 of the *Fort St. George Gazette*, dated 29th September 1926, Part I, as amended by Government Notification No. 101, dated 15th March 1924, and in supersession of Commissioner's Notification No. 9 dated 3rd July 1933, the Commissioner of Excise hereby prescribes the following rules for the issue, etc., of licences under section 12 of the Madras Abkari Act I of 1886, for the tapping of toddy-producing trees and for the drawing of toddy therefrom, to have effect in the following local areas from the 1st day of October 1933 —

(1) The villages in the Agency tracts specified in Schedule I annexed,

(2) The rest of the Presidency with the exception of the Nilgiris district and the Wynad taluk Anjengo, Tangassery and the Attappadi valley of the Malabar district

(3) The Banganapalle State.

2 Tree-tapping licences shall be issued on the application—

(a) of licensed toddy shopkeepers in areas in which the toddy shops are sold by auction or licensed separately;

(b) of persons having the exclusive privilege of manufacture and supply of coconut toddy arrack;

(c) of tappers on their own application in the South Kanara district, provided that the application for licence is accompanied by an application for a permit for the transport of the toddy drawn to some particular shop and that the latter application is countersigned or acknowledged to be correct by the shopkeeper to whose shop the toddy is to be taken,

(d) of tree-owners generally, and of sweet-toddy tappers in the villages of the Agency tracts specified in Schedule I, in the East Godavari district, in the West Godavari district and in the Repalle and Bapatla taluks of the Guntur district, for not more than five trees in the case of tree-owners and three trees in the case of sweet-toddy tappers for the drawing of toddy required for domestic consumption, but not for sale,

(e) of toddy shopkeepers or renters in the Mysore territory, in the Civil and Military Station, Bangalore, and in the Banganapalle State desiring to obtain toddy from trees growing in British territory;

(f) of toddy shopkeepers in the Pudukkottai State desiring to obtain toddy from trees in British territory provided that the application is certified or countersigned by the Salt and Abkari Inspector of the State, and of toddy renters in the Cochin State; and

(g) of any member of a hill tribe whether a tree-owner or not, residing in Sankrachalum, Adivaram, Madhuravada and Mudugalavu villages of Vizagapatam taluk or in any of the villages of the Visakapatnam district specified in Schedule II, for not more than five trees for each household for domestic consumption, but not for sale.

In cases (b) (d) and (e) the licences may be issued in the name of the applicant himself or of his nominee and in cases (a), (c), (f) and (g) in the name of the applicant only.

3. Persons wishing to apply for the grant of tree-tapping licences must first pay the fees (or the first instalment thereof, as the case may be) due on account of the trees which they desire to tap, into a Government treasury, which may be either the District treasury or a Taluk treasury. Divisional officers may also empower heads of villages to receive payments on account of tree-tax and to grant receipts therefor. In the case of persons mentioned in rule 2 (a) and (c) the tree-tax must be paid into a Government treasury of the taluk in which the shop is situated or to an authorised village munsif in the same taluk, and the renters concerned should affix a declaration to the applications to the effect that they have obtained a licence permanent or temporary for a shop specifying also the name and number of the shop for which trees are to be marked. The shop licences should be produced before village munsifs in cases where the application and fees are presented to them. Pudukkottai renters, when applying for trees in British territory, must pay the full tree-tax into a British treasury at the rates prevailing in British territory.

4 (1) Applications for the grant of tree-tapping licences must be made in the prescribed form to the Inspector, Excise Department, in charge of the circle in which the trees are situated. Form may be obtained from the Inspectors of the Excise Department and from all Tahsildars and Deputy Tahsildars and will be supplied free of charge. Applications put in by shopkeepers and tappers need not be stamped, those put in by other persons must bear a court-fee stamp of one anna. In any case, if the fees have been paid into a treasury, the application must contain a certificate of payment from the treasury officer; if payment has been made to a village head, the receipt must accompany the application. Mysore renters and shopkeepers applying for trees in British territory should pay the tree-tax into the Mysore Amildar's treasury and should present before the British Tahsildar or Deputy Tahsildar concerned, along with the application in Form T.T. 3, the receipt with the Amildar's certificate at the foot to the effect that the applicant is a person entitled to take out a tree-tapping licence in Mysore. Applications from Mysore renters for licences for the tapping of trees in villages in the British territory in which there are trees belonging to Government should invariably be got countersigned by the village headman of the village in which the trees are situated in token of the correctness of the entries concerning the ownership of the trees. The tree-tax should be calculated at the higher rate if the rates are not the same on the two sides of the frontier. The procedure for the marking of trees in British territory for toddy shops in the Civil and Military Station, Bangalore, will be similar to that laid down for the marking of trees in British territory for Mysore shops.

(2) Applications for tree-tapping licences in the South Kanara district should be countersigned by the owner or person in possession of the trees intended to be marked in token of his consent.

5 Toddy shopkeepers in tracts adjoining the Mysore territory will also be allowed to tap trees in Mysore and the Civil and Military Station, Bangalore, for the supply of toddy to their shops on payment of the whole of the tree-tax in one instalment into the British treasuries of the Madras Government and subject to such restrictions regarding permits, etc., as may be prescribed in this behalf. The rate of tree-tax to be paid in such cases will invariably be the higher rate in force, if the rate is not the same on the two sides of the frontier.

The British and Mysore Governments reserve to themselves the right to impose, in addition to the tree-tax, a rent for the use of trees belonging to them, the same when imposed being payable by British and Mysore licencees alike. The arrangements agreed to by the Madras and the Mysore Governments with regard to the issue of licences for tapping trees in either territory on the application of farmers or shopkeepers in the other do not prevent the reservation of trees in any specified area in the Madras Presidency or in Mysore with a view to afford rest thereto or for other sufficient reason and the mere payment of tree-tax into a British or Mysore territory does not entitle an applicant to tapping licences for trees so reserved.

6 (1) Toddy shopkeepers in British territory adjoining the Banganapalle State will be allowed to tap trees in the State on payment of tree-tax into the Kolhapuri Sub-Treasury, the rate being the same as in the Kurnool district. Toddy shopkeepers in Banganapalle State will be allowed to tap trees in the adjoining British territory on payment of tree-tax in the treasury of the taluk in which the trees stand. Toddy shopkeepers in British territory adjoining the Pudukkottai State will be allowed to tap trees in that State on payment of tree-tax to that State at the higher of the rates prevailing on both sides of the frontier.

(2) Toddy shopkeepers in British territory adjoining Cochin State may be allowed to tap trees in that State on payment of full tree-tax to that State at the higher of the rates prevailing on both sides of the frontier.

A Cochin State renter applying for trees in British territory must pay full tree-tax in advance at the rates prevailing on both sides of the frontier, into a British treasury, and present to the British Tahsildar or Deputy Tahsildar concerned an application which must be countersigned or endorsed by the Circle Inspector of the division within whose jurisdiction the shop is situated. The British Circle Inspector to whom the application is forwarded shall have discretion to refuse to comply with an application either wholly or in part. The conditions of the licences and permits issued by the British Circle Inspector shall generally with the periods for which they are valid for tapping and granted under the tree-tapping rules in force in the Cochin State. The licences and permits issued by the State renter by the British Inspector shall be liable to suspension or cancellation at the request of the Cochin State Excise officer.

7. Persons applying for the issue of licences will be responsible to Government for all sums payable as tree-tax on account of the trees licensed to be tapped.

8. (1) Unless there are special reasons for refusing to mark the trees, the Inspector on receipt of an application will at once take steps for the marking of the trees by an officer of rank not lower than a Sub-Inspector and for the issue of the licences. The Inspector may use at his discretion names in a number or nomenclature either wholly or in part, if he considers that the trees so given for use in excess of the local demand of the shop. Applicants for trees shall point out to the marking officer what was used by the latter to do so, the trees applied for by them. Should they fail to do so after reasonable notice, the fees paid by them shall be liable to be forfeited at the Collector's discretion.

(2) In the East Godavari district, in the West Godavari district in the P polis and Bapatla taluks of the Guntur district and in the villages of the Agency tracts specified in Schedule I trees intended for the drawing of fermented toddy and those for the drawing of sweet toddy shall, as far as possible, be in separate topes or blocks.

9. Collectors may, from time to time, prescribe the maximum number of trees to be entered in an original application. They may also direct that the trees situated in one village only shall be included in an application.

10. Toddy shall not be drawn from any toddy tree, nor shall any pot be attached to any toddy tree until the tree has been marked by the proper officer.

11. For palmyra and date trees in the Presidency and for Dukkal (*Areca Rugida*) trees in South Kanara, tree-tapping licences shall be annual, that is, in force from 1st October or any subsequent date to the 30th September immediately following, and for coconut and sago trees they shall be half-yearly, that is, in force from 1st October or any subsequent date to the 31st March immediately following, and from 1st April or any subsequent date to the 30th September immediately following, except in the case of the trees which have been already tapped, on which the full tree-tax may be levied.

12. The following shall be the fees payable on account of each tree for the tapping of which licences is applied for :—

Details.	Coconut palms (for each half-year as defined in rule 11 above).	Sago palms (for each half-year as defined in rule 11 above).	Palmyra or date palm (for the whole year as defined in rule 11 above).	Dukkal (Areca Rugida) palms (for the whole year as defined in rule 11 above).
	Rs. a. p.	Rs. a. p.	Rs. a. p.	Rs. a. p.
Godavari				
Vizagapatam (except Agency tracts specified in Schedule II)				
South Kanara and Malabar				
Vizagapatam—Agency tracts specified in Schedule II				
Agency tracts—Vizagapatam specified in Schedule I				
Kistna				
Nellore				
Chingleput and Tanjore				
Trichinopoly and Madura				
Tinnevelly and Ramnad				
All other districts				

(a) The tree-tax payable by toddy shopkeepers in the Tinnevelly and Ramnad districts, who mark in August and September palmyras which throw out bud-weather spathes will be at the rate of Rs. 1-2-0 per tree.

(b) The tree-tax payable on coconut and sago trees marked by toddy shopkeepers in Madras, Chingleput and Tanjore districts who take shops at results held on or after 1st June will be two-thirds of the full rate.

13. The fees payable on account of any licence issued under these rules shall be payable in the following instalments unless the Commissioner of Excise shall otherwise direct :—

Period within which the licence is applied for.	Instalments in which tree-taxes to be paid.
In the case of half-yearly fees.	
Between 1st October and 31st December in any year	One-half at the time of application and the other half on the 1st February following.
Between 1st January and 31st March in any year	The whole at the time of application.
Between 1st April and 30th June in any year	One-half at the time of application and the other half on the 1st July following.
Between 1st July and 30th September in any year	The whole at the time of application.
In the case of annual fees.	
Between 1st October and 31st December in any year	One-half at the time of application and the other half on the 1st February following.
Between 1st January and 31st April in any year	One-half at the time of application and the other half on the 1st of the second month following.
Between 1st May and 30th September in any year	The whole at the time of application.

NOTE.—The fees and payable by British tenders in the village mentioned in rule 2 (a) and by applicants for licences for domestic consumption under rule 7 (2) of these rules shall be paid in the manner at the time of application.

14. Every instalment of tree-tax shall be paid on the first day of the month in which it falls due.

15. For the convenience of applicants, applications will be received from 1st September or 1st March, but no trees will be marked, nor licences issued, nor preparation of spathes permitted before 15th September or 15th March; nor shall pots be attached to trees before the evening of the 30th September or 31st March, as the case may be. In the case of 'Kodrapalai' palmyra trees tapped at concession rates in the Tinnevelly and Ramnad districts, marking will be allowed from the 25th July. In the case of date trees the process of preparation will be allowed from the 15th September, but the incision required for the insertion of the drip leaves will not be allowed before the evening of the 30th September. In no case shall toddy be drawn except during the currency of the licence.

16. All toddy drawn under the tree-tapping licences granted in accordance with these rules shall, as soon as the pots containing it are removed from the trees, be immediately conveyed direct to a distillery or a licensed toddy shop under a general transport permit which will be granted gratis by the Inspector. In the South Kanara district when a licensee desires to change the shop to which his toddy is to be taken, the permit will be amended on application and on prepayment of two annas in addition to the court-fee stamp of the value of one anna to be affixed to the application. No toddy drawn under these rules shall be sold otherwise than to a licensed distiller or shopkeeper except at a regularly licensed shop. Tree-foot sales of sales in the open are absolutely prohibited.

17. Between sunset and sunrise no toddy shall be drawn or kept by a person holding a licence under these rules in the garden or field in which stand the trees which he is licensed to tap, except the toddy contained in the pots attached to the spathes of the trees provided that the Commissioner of Excise may, on sufficient cause being shown, relax the restriction in any local area.*

* In the Madras Town Circle palmyra and date toddy may be drawn as early as 9 a.m.

SCHEDULE I.

Vizagapatam District.

East Godavari Agency.

Chodavaram taluk.

1 Pedda Jeggampeta.
2 Jeggampeta.
3 Kuppuluru.
4 Gurabu Gunapalapalem.
5 Gunupudi.
6 Kothapalli.
7 Kothapalli Agraharam.
8 Chinna Gunapalli.
9 Chinna Kunnayyapeta.
10 Pedda Kunnayyapeta.
11 Devarapalli.
12 Kunduru.
13 Devulapalli.
14 Tummalapalli Kurchi.
15 Kotapalli.
16 Kothapalli.
17 Kunduru.
18 Kondapalli.
19 Kondapalli.
20 Kondapalli.
21 Kondapalli.
22 Kondapalli.
23 Kondapalli.
24 Kondapalli.
25 Kondapalli.
26 Kondapalli.
27 Kondapalli.
28 Kondapalli.
29 Kondapalli.
30 Kondapalli.
31 Kondapalli.
32 Kondapalli.
33 Kondapalli.
34 Kondapalli.
35 Kondapalli.
36 Kondapalli.
37 Kondapalli.
38 Kondapalli.
39 Kondapalli.
40 Kondapalli.
41 Kondapalli.
42 Kondapalli.
43 Kondapalli.
44 Kondapalli.
45 Kondapalli.
46 Kondapalli.
47 Kondapalli.
48 Kondapalli.
49 Kondapalli.
50 Kondapalli.
51 Kondapalli.
52 Kondapalli.
53 Kondapalli.
54 Kondapalli.
55 Kondapalli.
56 Kondapalli.
57 Kondapalli.
58 Kondapalli.
59 Kondapalli.
60 Kondapalli.
61 Kondapalli.
62 Kondapalli.
63 Kondapalli.
64 Kondapalli.
65 Kondapalli.
66 Kondapalli.
67 Kondapalli.
68 Kondapalli.
69 Kondapalli.
70 Kondapalli.
71 Kondapalli.
72 Kondapalli.
73 Kondapalli.
74 Kondapalli.
75 Kondapalli.
76 Kondapalli.
77 Kondapalli.
78 Kondapalli.
79 Kondapalli.
80 Kondapalli.
81 Kondapalli.
82 Kondapalli.
83 Kondapalli.
84 Kondapalli.
85 Kondapalli.
86 Kondapalli.
87 Kondapalli.
88 Kondapalli.
89 Kondapalli.
90 Kondapalli.
91 Kondapalli.
92 Kondapalli.
93 Kondapalli.
94 Kondapalli.
95 Kondapalli.
96 Kondapalli.
97 Kondapalli.
98 Kondapalli.
99 Kondapalli.
100 Kondapalli.
101 Kondapalli.
102 Kondapalli.
103 Kondapalli.
104 Kondapalli.
105 Kondapalli.
106 Kondapalli.
107 Kondapalli.
108 Kondapalli.
109 Kondapalli.
110 Kondapalli.
111 Kondapalli.
112 Kondapalli.
113 Kondapalli.
114 Kondapalli.
115 Kondapalli.
116 Kondapalli.

Yellavaram taluk.

1 Kollipudi
2 Mallavu.
3 Somavaripalem.
4 Yanamala.
5 Cheekavaram.
6 Kothavaramu.
7 Tatavaram.
8 Kovvuri.
9 Pidikiyyammidi.
10 Vipparthi.
11 Lodidapalem.
12 Pedakalavarapalem.
13 Kamal Devapuram.
14 Chinnapalem.
15 Kakinada.
16 Kothakota Kolukuluru.
17 Thotimanthena.
18 Kakinada.
19 Thumapalem.
20 Gollalamamidada.
21 Atlapenta.
22 Rajavaram.
23 Lachavaram.
24 Ravulapalem.
25 Kothapalli.
26 Kothapalli Agraharam.
27 Kothapalli Agraharam.
28 Kothapalli Agraharam.
29 Kothapalli Agraharam.
30 Kothapalli Agraharam.
31 Kothapalli Agraharam.
32 Kothapalli Agraharam.
33 Kothapalli Agraharam.
34 Kothapalli Agraharam.
35 Kothapalli Agraharam.
36 Kothapalli Agraharam.
37 Kothapalli Agraharam.
38 Kothapalli Agraharam.
39 Kothapalli Agraharam.
40 Kothapalli Agraharam.
41 Kothapalli Agraharam.
42 Kothapalli Agraharam.
43 Kothapalli Agraharam.
44 Kothapalli Agraharam.
45 Kothapalli Agraharam.
46 Kothapalli Agraharam.
47 Kothapalli Agraharam.
48 Kothapalli Agraharam.
49 Kothapalli Agraharam.
50 Kothapalli Agraharam.
51 Kothapalli Agraharam.
52 Kothapalli Agraharam.
53 Kothapalli Agraharam.
54 Kothapalli Agraharam.
55 Kothapalli Agraharam.
56 Kothapalli Agraharam.
57 Kothapalli Agraharam.
58 Kothapalli Agraharam.
59 Kothapalli Agraharam.
60 Kothapalli Agraharam.
61 Kothapalli Agraharam.
62 Kothapalli Agraharam.
63 Kothapalli Agraharam.
64 Kothapalli Agraharam.
65 Kothapalli Agraharam.
66 Kothapalli Agraharam.
67 Kothapalli Agraharam.
68 Kothapalli Agraharam.
69 Kothapalli Agraharam.
70 Kothapalli Agraharam.
71 Kothapalli Agraharam.
72 Kothapalli Agraharam.
73 Kothapalli Agraharam.
74 Kothapalli Agraharam.
75 Kothapalli Agraharam.
76 Kothapalli Agraharam.
77 Kothapalli Agraharam.
78 Kothapalli Agraharam.
79 Kothapalli Agraharam.
80 Kothapalli Agraharam.
81 Kothapalli Agraharam.
82 Kothapalli Agraharam.
83 Kothapalli Agraharam.
84 Kothapalli Agraharam.
85 Kothapalli Agraharam.
86 Kothapalli Agraharam.
87 Kothapalli Agraharam.
88 Kothapalli Agraharam.
89 Kothapalli Agraharam.
90 Kothapalli Agraharam.
91 Kothapalli Agraharam.
92 Kothapalli Agraharam.
93 Kothapalli Agraharam.
94 Kothapalli Agraharam.
95 Kothapalli Agraharam.
96 Kothapalli Agraharam.
97 Kothapalli Agraharam.
98 Kothapalli Agraharam.
99 Kothapalli Agraharam.
100 Kothapalli Agraharam.
101 Kothapalli Agraharam.
102 Kothapalli Agraharam.
103 Kothapalli Agraharam.
104 Kothapalli Agraharam.
105 Kothapalli Agraharam.
106 Kothapalli Agraharam.
107 Kothapalli Agraharam.
108 Kothapalli Agraharam.
109 Kothapalli Agraharam.
110 Kothapalli Agraharam.
111 Kothapalli Agraharam.
112 Kothapalli Agraharam.
113 Kothapalli Agraharam.
114 Kothapalli Agraharam.
115 Kothapalli Agraharam.
116 Kothapalli Agraharam.

East Godavari Agency—contd.

Yellavaram taluk—contd.

(Jeggampeta part.)

(Gollapalem part.)

Jeypore taluk.

(Whole.)

Nandapur taluk.

Pappur taluk.

SCHEDULE II.

Vizagapatam District.

Srungavarapukota taluk.

Salur taluk.

E. BRITTO,
Secretary to the Commissioner of Excise.

Madras, 20th June 1933

OFFICIAL ADVERTISEMENTS

TENDER FOR CONSTRUCTING LOCK ESTABLISHMENT SHEDS.

Tenders will be received by the Executive Engineer Kistna Special Division at his office at Bezwada up to 2 p.m. on Monday the 28th August 1933 for the following works :—

I. Constructing at Vallurupalem—
- (a) Quarters for Lock Superintendent and telephone shed.
- (b) Quarters for the lascars, and
- (c) A store shed.

II. Constructing at Guna malpalli—
- (a) Quarters for Lock Superintendent and telephone shed.
- (b) Quarters for three lascars, and
- (c) A store shed.

III. Constructing at Nimmanabbapalem—
- (a) Quarters for Lock Superintendent and telephone shed,
- (b) Quarters for three lascars, and
- (c) A store shed.

IV. Constructing at Pulipalle Agraharam—
- (a) Quarters for Lock Superintendent and telephone room and
- (b) Quarters for three lascars.

The tender should be in the prescribed form, obtainable from the Executive Engineer's office.

2. Tenders must be submitted in sealed covers, and should be addressed to the Executive Engineer, Kistna Special Division, the name of the tenderer and the name of the work being noted on the cover.

If the tender is made by an individual, it shall be signed with his full name and his address shall be given. If it is made by a firm, it shall be signed with the co-partnership name by a member of the firm, who shall also sign his own name, and the name and address of each member of the firm shall be given. If the tender is made by a corporation, it shall be signed by a duly authorised officer who shall produce with his tender satisfactory evidence of his authorisation. Such tendering corporations may be required, before the contract is executed, to furnish evidence of its corporate existence.

3. Each tenderer must pay, as earnest money, the undermentioned amounts into the branch of the Imperial Bank of India or into the Government treasury or sub-treasury within the jurisdiction of the Executive Engineer concerned, to the credit of Revenue deposits on behalf of the Executive Engineer of the Kistna Special Division and enclose with his tender the challan endorsed accordingly. This earnest money will be refunded to the unsuccessful tenderer on application, after intimation of rejection of the tender or at the expiration of two months from date of tender, whichever is earlier. The receipt will be authorised by the Executive Engineer by suitable endorsement on the challan. The earnest money will only be received in cash or currency notes by the Public Works Department officers.

Item number.	Amount.	Item number.	Amount.
	Rs.		Rs.
I	150	III	125
II	200	IV	125

The earnest money will be retained in the case of the successful tenderer, and will not carry any interest. It will be dealt with as provided in the tender.

4. When a tender is to be accepted, the tenderer whose tender is under consideration shall attend the Division office on the date fixed by written intimation to him. He shall forthwith upon intimation being given to him by the Executive Engineer of acceptance of his tender, make the undermentioned deposits in one of the forms prescribed in the Madras Public Works Department Account Code and sign an agreement in the proper departmental K2 Form for the due fulfilment of the contract. This security deposit together with the earnest money will be retained as security for the due fulfilment of the contract.

Item number.	Amount.	Item number.	Amount.
	Rs.		Rs.
I	150	III	125
II	200	IV	125

Failure to enter into the required K2 form of agreement or to make the security deposit as defined in this paragraph shall entail forfeiture of the earnest money.

5. The tenderer shall examine closely the Madras Detailed Standard Specifications, and also the Standard Preliminary Specification contained therein, and sign the Divisional office copy of the Madras Detailed Standard specifications and its addenda volume in token of such study before submitting his tender and rates which shall be for finished work in situ. He shall also carefully study the drawings and additional specifications and all the documents which form part of the agreement to be entered into by the accepted tenderer. The Madras Detailed Specifications and other documents connected with the above such as specification, plans, descriptive specification sheet regarding materials, etc., may be seen at any time between 11 a.m. to 1-5 p.m. on office days in the office of the Executive Engineer, Kistna Special Division.

6. The tenderer will carry out or is directed to the requirements for materials under the clause "Materials and Workmanship" in the "Preliminary Specification", Materials conforming to the British Standard Specifications shall be used on the work, and the tenderer shall quote his rates accordingly.

7. Every tenderer is expected, before quoting his rates, to inspect the site of the proposed work. He should also inspect the quarries, and satisfy himself about the quality and suitability of materials. The names of the quarries, lolus, etc., wherefrom certain materials are to be obtained will be given in the Descriptive Specification sheet. The best class of materials to be obtained from the quarries or other sources defined shall be used on the work. In every case the materials must comply with the relevant standard specification. Samples of materials as called for in the standard specifications, or in this tender notice, or as required by the Executive Engineer in any case, shall be submitted for the Executive Engineer's approval before the supply to site of work is begun. If the contractor after examination of the sources of materials defined in the Descriptive Specification sheet, is of opinion that materials complying with the standard or other specifications of the contract cannot be obtained in quality or sufficient quantity from the sources defined in the Descriptive Specification sheet, he shall so state clearly in his tender and state wherefrom he intends to obtain materials, subject to the approval of the Executive Engineer.

The Government, will not, however, after acceptance of a contract rate pay any extra charges for lead or for any other reason, in case the contractor is found later on to have imagined the materials available. Attention of the contractor is directed to the standard "Preliminary Specification" regarding payment of misgivings, tolls, etc.

8. The tenderer's particular attention is drawn to the sections and clauses in the standard "Preliminary Specification" dealing with—

(1) Test, inspection and rejection of defective materials and work.
(2) Carriage.
(3) Construction plant.
(4) Water and lighting.
(5) Cleaning up during progress and for delivery.
(6) Ass dents.
(7) Delays.
(8) Particulars of payment.

The contractor should closely peruse all the specification clauses which govern the rates which he is tendering.

9. A schedule of quantities accompanies this tender notice. It shall be definitely understood that the Government does not accept any responsibility for the correctness or completeness of this schedule, and that the schedule is liable to alteration by omissions, deductions, or additions at the discretion of the Executive Engineer, Kistna Special Division. He should quote specific rates for each item in the schedule and the rate should be in rupees, annas and in words of three pies. The rates should be written both in words and figures and the units in words. The schedule accompanying the tender shall be written legibly and free from erasures, overwritings or corrections of figures. Corrections, which unavoidable, should be made by crossing out, initialing, dating and re-writing.

10. Tenders offering a percentage deduction from or increase on the estimate amount, and those not submitted in proper form or in due time will be rejected. Rates or lump sum amounts for items not called for shall not be included in the tender. No alteration which is made by the tenderer in the contract form, the conditions of contract, the drawings, specifications, or quantities accompanying same will be recognized, and, if any such alterations are made, the tender will be void.

11. The tenderer should work out his own rates, without reference being made to the Public Works Department current schedule of rates or to the Public Works Department estimate rates which are not open for inspection by tenderers.

12. The tenderer may quote rates either for all the works or separately for each of the items I, II, III and IV.

13. No part of the contract shall be sub-let without written permission of the Executive Engineer nor shall transfer be made by power-of-attorney authorising others to receive payment on the contractor's behalf.

14. If further necessary information is required, the Executive Engineer of the Division will furnish such, but it must be clearly understood that tenders must be received in order, and according to instructions.

15. The Executive Engineer or other sanctioning authority reserves the right to reject any tender or all the tenders without assigning any reason therefor.

Statement showing the quarries from which materials are to be obtained

Serial number and description	Madras detailed schedule item number	Quarries from which materials are to be obtained			
		Item I.	Item II	Item III.	Item IV.
1 Bricks, second, moulded 9" × 4½" × 3".	31	Kils on the left bank of Sankar canal near Mandapasuram wharf.	Bobbertanka	Bobbaipanka ..	Bobbaipanka.
2 Concrete broken stone 1½" gauge.	4	Mandapasuram quarry ..	Kalamakonda	Kalamakonda .	Kalamakonda.
3 Concrete aggregate for R.C. work 3" to ¼" gauge .	60	Bayavalu quarry	Bayavalu quarry ..	Bayavalu quarry ..	Bayavalu quarry.
4 Flat tiles 6" × 9" × 1" . } 5 Pan tiles 9" × (6" + 4") . }	65	Kils on the left bank of Sankar canal near Mandapasuram wharf.	Bobbertanka ..	Bobbaipanka .	Bobbaipanka.
6 Lime	9	Vaddevaram	Vaddevaram .	Vaddevaram ..	Vaddevaram.
7 Sand for filling and mortar ..	5	River near by	River near by ..	River near by ..	River near by.
8 Cement (examinant) ..	10	.....	.....	.....	
9 Boulder rubble	1	Mandapasuram ..	Kalamakonda ..	Kalamakonda .	Kalamakonda.

SCHEDULE.

I. Constructing quarters for a Sub-Superintendent and Telephone room.

1-50—Earthwork excavating foundation as per M.D.S.S. No. 23.
Per 1,000 c.ft.

7-40—Sand filling in foundations well watered and rammed.
Per 100 c.ft.

0-60—Filling in basement with earth well watered and rammed as per M.D.S.S. No. 25.
Per 1,000 c.ft.

8-00—Concrete broken stone in lime mortar as per M.D.S.S. No. 27.
Per 100 c.ft.

3-50—Random rubble in lime mortar foundations and basement as per M.D.S.S. Nos. 28 and 30-L.
Per 100 c.ft.

3-50—Random rubble in lime mortar superstructure as per M.D.S.S. Nos. 36 and 36-L.
Per 100 c.ft.

12-00—Random rubble in clay as per M.D.S.S. Nos. 36 and 36-P.
Per 100 c.ft.

0-60—Brick arch work flat in lime mortar, second class bricks as per M.D.S.S. Nos. 37 and 37-S.
Per 100 c.ft.

0-60—Plastering with 4" lime concrete rendered smooth with 20 lb. of cement as per M.D.S.S. Nos. 41 and 41.
Per 100 sq.ft.

13—Teakwood wrought and put up as per M.D.S.S No. 50.
Per c.ft.

32—Country wood Nallamudli or Godavari teak wrought and put up as per M.D.S.S. No. 50.
Per c.ft.

72—Country wood batten doors with frames and fittings, etc., complete as per design A.E. Rec. No. 44/1930 as per M.D.S.S. No. 52.
Each.

60—Country wood battened windows with iron bars including frames and fittings, etc., complete as per design A.E. Rec. No. 46/1930 as per M.D.S.S. No. 53.
Each.

0-10—Best tiled roofing with flat and pan tiles with three coats lime mortar terrace including teak rafters as per M.D.S.S. Nos. 46 and 46-A.
Per 100 sq.ft.

0-00—Best tiled roofing with pan tiles and lime mortar bedding including teak rafters at 4" centres as per M.D.S.S. Nos. 46 and 46-B.
Per 100 sq.ft.

1—Cut stone lintel 9" × 9" × 6" .. .. Each.

14-00—Plastering with lime mortar two coats and white washed two coats as per M.D.S.S. No. 63 .. .. .. Per 100 sq.ft.

13-00—Painting random rubble with lime mortar finish as per M.D.S.S. No. 66 .. .. .. Per 100 sq.ft.

0-00—Turring two coats as per M.D.S.S. No. 75 .. .. Per 100 sq.ft.

0-30—Painting with grey finish colour paint two coats as per M.D.S.S. No. 72 .. .. .. Per 100 sq.ft.

13—Providing 1½" thick plank shelf 2' 6" wide on brackets 2' 6" including fixing supports to wall and wood oiling polish, etc., complete .. .. Per c.ft.

II. Constructing quarters for three Asstts.

2-40—Earthwork excavating foundations as per M.D.S.S. No. 23.
Per 1,000 c.ft.

11-60—Sand filling in foundations well watered and rammed.
Per 100 c.ft.

1-00—Filling in basement with earth well watered and rammed as per M.D.S.S. No. 25 .. .. .. Per 1,000 c.ft.

11-60—Concrete broken stone in lime mortar as per M.D.S.S. No. 27.
Per 100 c.ft.

12-50—Random rubble in lime mortar foundations and basement as per M.D.S.S. Nos. 28 and 30-L .. .. .. Per 100 c.ft.

13-50—Random rubble in lime mortar superstructure as per M.D.S.S. Nos. 36 and 36-L .. .. .. Per 100 c.ft.

13-00—Random rubble in clay as per M.D.S.S. Nos. 36 and 36-P.
Per 100 c.ft.

0-60—Random rubble in lime mortar superstructure as per M.D.S.S. Nos. 36 and 36-L .. .. .. Per 100 c.ft.

0-60—Brick arch work flat in lime mortar, second-class bricks as per M.D.S.S. Nos. 37 and 37-S .. .. Per 100 c.ft.

47 2—Country wood Nallamudli or Godavari teak wrought and put up as per M.D.S.S. No. 50 .. .. .. Per c.ft.

102—Country wood batten doors frames and fittings, etc., complete as per design, A.E. Rec. No. 44/1930 as per M.D.S.S. No. 52.
Per sq.ft.

54—Country wood batten windows with iron bars including frames and fittings, etc., complete as per design A.E. Rec. 46/1930 as per M.D.S.S. No. 53 .. .. .. Per sq.ft.

7-00—Best tiled roofing with flat and pan tiles with lime mortar bedding including teak rafters as per M.D.S.S. Nos. 46 and 46-A.
Per 100 sq.ft.

2-00—Best tiled roofing with pan tiles and lime mortar bedding including teak rafters, etc., 4" centres as M.D.S.S. Nos. 46 and 46-B.
Per 100 sq.ft.

17-30—Plastering with lime mortar two coats and white washed two coats as per M.D.S.S. No. 63 .. .. .. Per 100 sq.ft.

17-00—Painting random rubble in lime mortar finish as per M.D.S.S. No. 66 .. .. .. Per 100 sq.ft.

3-00—Turring two coats as per M.D.S.S. No. 75 .. .. Per 100 sq.ft.

3-50—Painting with oil grey paint two coats as per M.D.S.S. No. 72.
Per 100 sq.ft.

9—Reinforced concrete lintels with 4/5 reinforcement including hoisting and fixing in position as per M.D.S.S. No. 30.
Per c.ft.

III. Constructing 6 steel shed.

2-00—Earthwork excavating foundations as per M.D.S.S. No. 23.
Per 1,000 c.ft.

8-00—Sand filling in foundations well watered and rammed.
Per 100 c.ft.

9-00—Filling in basement with earth well watered and rammed as per M.D.S.S. No. 25 .. .. .. Per 1,000 c.ft.

8-00—Concrete broken stone in lime mortar as per M.D.S.S. No. 27.
Per 100 c.ft.

9-70—Random rubble in lime mortar in foundations and basement as per M.D.S.S. Nos. 28 and 30-L .. .. .. Per 100 c.ft.

4-00—Random rubble in lime mortar superstructure as per M.D.S.S. Nos. 36 and 36-L .. .. .. Per 100 c.ft.

4-00—Random rubble in clay as per M.D.S.S. Nos. 36 and 36-L .. .. .. Per 100 c.ft.

1-00—Brick arch work flat in lime mortar second-class bricks as per M.D.S.S. Nos. 37 and 37-S .. .. Per 100 c.ft.

1-30—Coating with 4" of lime concrete rendered smooth with 20 lb. of cement as per M.D.S.S. Nos. 41-41 and 41 .. Per 100 sq.ft.

13-0—Country wood Nallamudli or Godavari teak wrought and put up as per M.D.S.S. No. 50 .. .. .. Per c.ft.

125—Country wood batten doors with frames and fittings, etc., complete as per design A.E. Rec. 44/1930 as per M.D.S.S. No. 52.
Per sq.ft.

130—Country wood battened windows with iron bars including frames, fittings, etc., complete as per design A.E. Rec. No. 46/1930 as per M.D.S.S. No. 53 .. .. .. Per sq.ft.

9-10—Best tiled roofing with flat and pan tiles with lime mortar bedding including teak rafters as per M.D.S.S. Nos. 46 and 46-A.
Per 100 sq.ft.

13—Cut stone lintel 9" × 9" × 6" .. .. Each.

9-30—Plastering with lime mortar two coats and white washed two coats as per M.D.S.S. No. 63 .. .. .. Per 100 sq.ft.

9-50—Painting random rubble with lime mortar finish as per M.D.S.S. No. 66 .. .. .. Per 100 sq.ft.

10-00—Turring two coats as per M.D.S.S. No. 75 .. .. Per 100 sq.ft.

7-50—Painting with oil grey colour two coats as per M.D.S.S. No. 72.
Per 100 sq.ft.

13—Reinforced concrete lintels with 4/5 reinforcement including hoisting and fixing in position as per M.D.S.S. No. 30.
Per c.ft.

T. N. VENKATARAMA AYYAR,
Executive Engineer, Kanara Special Division.
Bermada, 18th July 1933.

RESALE OF SHELL-PIT AREAS IN THE TIRUVALLUR DIVISION, CHINGLEPUT DISTRICT.

THE exclusive right of excavating shells as the waste land of the undermentioned piece will be put up to re-auction at the upset price noted against each at the Revenue Divisional Office, Tiruvallur, on the 31st July 1933.

2. The lease will extend for three years from the date of confirmation of the bids by the Collector of Chingleput and not Sankpal.

3. A deposit of Rs. 500 must be made by each intending bidder previous to bidding, and it will be received by the Deputy Collector, Tiruvallur, at any time during the office hours within three days previous to the date of sale.

4. No person will be allowed to bid for another, unless he holds a power-of-attorney from him. Such bids should be brought to the selling officer's notice at once.

5. The selling officer may for valid reasons refuse to accept any bid and in cases of dispute his decision shall be final; if for any reason the highest bid is rejected, the selling officer may at his discretion either accept the next highest bid or commence the auction again.

6. The final acceptance of bids shall rest with the Collector, Chingleput district, Sankpal, who reserves to himself the right to accept or reject any bid at his discretion.

7. The deposits made by the unsuccessful bidders will be returned as soon as possible after receipt of the orders of the Collector of Chingleput district on the auction sale report.

8. As the auction proceeds, each successful bidder shall at once, if so required by the selling officer, or otherwise at the close of the day's sale, make such further deposits as the selling officer may require. Should he fail to do so, the deposit made by him under condition 3 supra will be forfeited and the shell-pits will be put up to auction again or otherwise disposed of as the Collector may determine, and the defaulter may be debarred from bidding again at any subsequent sale of shell pits by the Collector.

9. On the acceptance of the bid, the successful bidder will be required to enter into an agreement within a week for the due performance of his contract and pay one-fourth of the auction amount to the Deputy Collector, Tiruvallur division, or any officer nominated by him. Should the bidder fail to do so the deposits made by him under conditions 3 and 8 supra will be forfeited and the shell-pits will be sold or otherwise disposed of as the Collector may determine. Resales effected will be at the risk of the defaulting bidder who will forfeit all gains and in the event of a loss will be required to make good the deficiency between the amount payable under the terms of the original sale and that payable by the successful bidder at the resale.

10. A copy of the form of the agreement can be seen at the office of the Deputy Collector, Tiruvallur, where all further information on the subject can be obtained.

11. Before commencement of work by the lessee in the areas leased out, the Tahsildar of Ponneri, under whose jurisdiction the areas lie, shall proceed to the spot and parcel out or divide such areas according to the number of years for which they have been leased out, so that it may be arranged that only one parcel shall be worked at a time.

12. The amount paid under conditions 3, 8 and 8 supra will be adjusted towards the fourth instalment of purchase money payable under condition 2 of the agreement.

13. Shell-pit areas to be leased out—

Ponneri taluk

Upset price Rs. 2,500.

Coromandel village containing the following lands bounded on the north by Nellore district; east by Coromandel village and Buckingham canal, south and west by Pulicat lake:—

	ACS.
S. No. 358	159 00
S. No. 400 *	4,117 55

* Except the portion in south of S. No. 100 beyond the line demarcated by boats by the Department of Fisheries.

Y. BHUJANGA RAO,
Revenue Divisional Officer.

Tiruvallur, 10th July 1933.

GOVERNMENT PUBLICATIONS FOR SALE

AT THE GOVERNMENT BRANCH PRESS, 166, MOUNT ROAD, MADRAS S.C., AND BY AGENTS.

[*A Catalogue of all Madras Government Publications available for sale may be obtained gratis from the Government Press, Mint Buildings, or at Mount Road Branch, Madras.*]

[*The amounts within parentheses are for packing and postage.*]

[*Remittances in the form of Postage Stamps will be accepted only for amounts of 4 annas and less, and that in stamps of one anna or lower denomination.*]

Act—Madras—VIII of 1933—An Act to amend the Madras Co-operative Societies Act, 1932. As. 1-3 (6 p.).

Act—Madras—IX of 1933—Velliyakundam Impartible Estates Act. Anna 1 (6 p.)

Act—Madras—X of 1933—Local Authorities Entertainment Tax (Amendment) Act. Anna 1 (6 p.).

Act—Madras—XI of 1933—District Municipalities and Local Boards (Further Amendment) Act. As. 1-6 (6 p.).

Act—Madras—XII of 1933—District Municipalities (Third Amendment) Act. Anna 1 (6 p.).

Act—Madras—XIII of 1933—City Police (Second Amendment) Act. Anna 1 (6 p.).

Act—Madras—XIV of 1933—Madras Local Boards (Amendment) Act, 1933. Anna 1 (6 p.).

Act—Madras—XV of 1933—District Municipalities (Amendment) Act. As. 3-3 (6 p.).

Act—Madras—XVI of 1933—Bhavani Reservoir Irrigation Cess Act. As. 1-3 (6 p.).

Act—Madras—XVII of 1933—Court of Wards (Amendment) Act. Anna 1 (6 p.).

Act—Madras—XVIII of 1933—Madras Local Boards (Third Amendment) Act, 1933. Anna 1 (6 p.).

Act—Madras—XIX of 1933—The Tirumalai-Tirupati Devasthanams Act. As. 4 (6 p.).

Standing Orders of the Board of Revenue—

Vol. I—No. 23. Pies 3 (6 p.).

Vol. II—Correction Slip Nos. 32, 33 and 34. Pies 3 (6 p.) each.

Vol. III—Corrections No. 26. Pies 6 (6 p.).

Vol. IV—Correction Slips Nos. 10 to 21. Pies 3 (6 p.) each.

The Agricultural Department, Madras, Bulletin No. 34, Insects injurious to Vegetable and Flower Plants in South India. As. 6 (1 a.).

Madras Forest Department Account Code Vol. I—Nos. 75 & 76. Pies 3 (6 p.) each.

Madras Forest Department Account Code, Vol. II. No. 46. Pies 3 (6 p.). No. 47. Pies 6 (6 p.).

Fifth and Sixth List of Corrections to the Special Funds Code. Pies 3 (6 p.) each.

Calendar for 1933-34 of the Teachers' College, Saidapet. As. 12 (1 a. 6 p.).

Diseases of Children. First Edition, 1933. Full cloth Bound. Rs. 4-12.

Quarter Cloth Bound. Rs. 4-4. (As. 8-6) each.

Madras Excise Department Annual List of Establishments of the Sub-Inspectors and Clerks Corrected up to 1st April 1933. Rs. 2 (As. 4-6).

Half yearly List of Gazetted Officers in the Madras Police Department, 1st July 1933. As. 4 (6 p.).

Half yearly List of Members of the Madras Civil Service (Executive Branch), corrected up to 1st July 1933. As. 2 (6 p.).

Quarterly List of Gazetted Officers in the Public Works Department in the Madras Presidency, corrected up to 1st July 1933. As. 4 (1 anna.).

Bulletin of the Madras Government Museum, New Series—Natural History Section, Vol. III, Nos. 3 and 4. Rs. 2-8 (6 as. 0 p.).

Syllabus in Geography—Hindustani, Kanarese and Oriya. As. 2 (6 p.) each.

Second List of Corrections to the Book of Financial Powers. As. 3 (6 p.).

Forest Manual—List of Corrections—

No. 53. Pies 6 (6 p.). No. 54. Pies 3 (6 p.). No. 55. Pies 6 (6 p.).

Nos. 56 and 57. Pies 6 (6 p.) each.

No. 58. Pies 3 (6 p.).

Annual Report and Statistics of the Government General Hospital and Government X Ray Institute, Madras, for the year 1932. Re. 1-2 (4 as. 6 p.).

Report on the Administration of the Jails of the Madras Presidency, 1932. As. 14 (1 a. 6 p.).

Correction Slip No. 1 of 1933 to the District Office Manual. Pies 3 (6 p.).

First List of Corrections to the Madras Manual of Special Pay and Allowances. Vol. I. Anna 1 (6 p.).

List of Corrections to the Madras Services Manual, Vol. I—No. 39. Pies 3 (6 p.). No. 40. Pies 6 (6 p.).

Fifteenth List of Corrections to the Madras Mining Manual. Pies 6 (6 p.).

Thirty-first List of Corrections to the Madras Survey Manual, Vol. I. Pies 3 (6 p.).

Thirty-second List of Corrections to the Madras Survey Manual, Vol. I. Pies 6 (6 p.).

Proceedings of the Madras Legislative Council—Index to Volume LXIV. As. 6 (6 p.).

Index to Volume LXV. As. 6 (6 p.).

Records of Fort St. George—

Fort St. David Consultations, 1711. Rs. 6. (8 as. 6 p.).

Fort St. David Consultations, 1724. Rs. 3-4 (10 as.).

Note on the Statistics of the Registration Department for the year 1932. As. 6 (1 anna).

Seventh Administration Report of the Madras Hindu Religious Endowment Board from 1st July 1931 to 30th June 1932. As. 3 (1 a.).

Report of the Madras Public Works Establishment Committee, 1932-33. Re. 1-4 (5 as. 0 p.).

Addenda Volume to the Madras Detailed Standard Specifications for use in the Public Works Department for the Madras Presidency, 1933. Rs. 8 (Rs. 1-7).

List of Recognized Secondary Schools in the Madras Presidency (as it stood on 1st April 1933). As. 4 (6 p.).

GOVERNMENT OF INDIA NEW PUBLICATION FOR SALE.

Rail and Road Problems in the U.S.A. As. 2 (6 p.).

PRIVATE ADVERTISEMENTS.

On or after 9th August 1933, I intend moving the High Court to enrol me as an Advocate thereof.

L. K. RAGHAVENDRA.

Madras, 25th June 1933.

On or after 7th August 1933, I intend moving the High Court to enrol me as an Advocate thereof.

K. R. DURAISWAMI.

Madras, 3rd July 1933.

On or after 10th August 1933, I intend moving the High Court to enrol me as an Advocate thereof.

M. RAMA RAO.

Hospet, 8th July 1933.

On or after 9th August 1933, I intend moving the High Court to enrol me as an Advocate thereof

V. ANANTHAM.

Cocanada, 4th July 1933.

On or after 8th August 1933, I intend moving the High Court to enrol me as an Advocate thereof

L. RATESAN.

Madras, 3rd July 1933.

On or after 8th August 1933, I intend moving the High Court to enrol me as an Advocate thereof.

R. SESHAYYA

Nandidrum, 3rd July 1933.

On or after 9th August 1933 I intend moving the High Court to enrol me as an Advocate thereof

B. RAMACHANDRA RAO

Kavikonda, 29th June 1933.

On or after 31st July 1933, I intend moving the High Court to enrol me as an Advocate thereof

T. SIVASANKARAN.

Ghandharvakota, 3rd July 1933.

On or after 10th August 1933, I intend moving the High Court to enrol me as an Advocate thereof.

C. K. KERALAVARMA RAJA.

Chirakkal, 7th July 1933.

On or after 9th August 1933, I intend moving the High Court to enrol me as an Advocate thereof.

MANDALIKA SATYANARAYANA.

Cocanada, 29th June 1933

On or after 9th August 1933, I intend moving the High Court to enrol me as an Advocate thereof.

K. RAMALINGESWARA SARMA.

Madras, 6th July 1933.

On or after 25th August 1933, I intend movin the High Court to enrol me as an Advocate thereof.

P. BHIMA RAO.

Coimbatore, 8th July 1933.

On or after 12th August 1933, I intend moving the High Court to enrol me as an Advocate thereof.

M. R. CHANDRA SEKARAN.

Trakinopoly, 11th July 1933.

On or after 16th August 1933, I intend moving the High Court to enrol me as an Advocate thereof.

T. V. KASIVISWANATHAN.

Tiruppur, 14th July 1933.

On or after 16th August 1933, I intend moving the High Court to enrol me as an Advocate thereof.

K. V. SUNDARA RAO.

Guntur, 13th July 1933.

On or after 10th August 1933, I intend moving the High Court to enrol me as an Advocate thereof.

B. VENKATAKRISHNAYA

Mangalore, 5th July 1933.

On or after 20th August 1933, I intend moving the High Court to enrol me as an Advocate thereof.

P. HANUMANTHA RAO.

Tenali, 11th July 1933.

On or after 12th August 1933, I intend moving the High Court to enrol me as an Advocate thereof.

KASTURY VENKATA SUBBARAO.

Komarru (Tanuku taluk), 10th July 1933.

On or after 10th August 1933, I intend moving the High Court to enrol me as an Advocate thereof.

M. S. SUNDARA RAJAN.

Trichinopoly, 8th July 1933.

On or after 8th August 1933, I intend moving the High Court to enrol me as an Advocate thereof.

A. VENU GOPAL REDDY.

Kurnool, 7th July 1933.

On or after 14th August 1933, I intend moving the High Court to enrol me as an Advocate thereof.

K. P RAMUNNI MENON

Chalapuram, 11th July 1933.

On or after 31st August 1933, I intend moving the High Court to enrol me as an Advocate thereof

S. PADMANABHA CHARI.

Madura, 9th July 1933.

On or after 17th August 1933, I intend moving the High Court to enrol me as an Advocate thereof.

T. K. RAJAGOPALAN

Madras, 11th July 1933.

On or after 17th August 1933, I intend moving the High Court to enrol me or an Advocate thereof.

K. ABDUL LATIFF.

Madras, 17th July 1933.

On or after 12th August 1933, I intend moving the High Court to enrol me as an Advocate thereof

B. RAMA RAO

Madras, 10th July 1933.

On or after 13th August 1933, I intend moving the High Court to enrol me as an Advocate thereof.

N. T. RAGHUNATHAN.

Madras, 10th July 1933.

On or after 10th August 1933 I intend moving the High Court to enrol me as an Advocate thereof.

D. ERAMBARAM.

Madras, 10th July 1933.

On or after 1st August 1933, I intend moving the High Court to enrol me as an Advocate thereof.

P. VENKATAREDDY.

Bangalore, 10th July 1933.

On or after 23rd August 1933, I intend moving the High Court to enrol me as an Advocate thereof

A. KANNAYYA.

Puttur, 21st July 1933

On or after 12th August 1933, I intend moving the High Court to enrol me as an Advocate thereof.

S. S. V. ADINARAYANA SOMAYAZI.

Merulapalma, 13th July 1933.

On or after 12th August 1933, I intend moving the High Court to enrol me as an Advocate thereof.

K. C. DORASWAMI.

Bangalore, 10th July 1933.

On or after 16th August 1933, I intend moving the High Court to enrol me or an Advocate thereof

M. V. GANAPATI.

Madras, 22nd July 1933.

On or after 15th August 1933, I intend moving the High Court to enrol me or an Advocate thereof.

ABHIMANYU MISRO.

Parlakimedi, 20th July 1933.

On or after 31st August 1933, I intend moving the High Court to enrol me as an Advocate thereof.

T. R. SRINIVASACHARI

Cuddalore N.T., 19th July 1933.

On or after 21st August 1933, I intend moving the High Court to enrol me as an Advocate thereof.

S. J. E. FERNANDES.

24th July 1933.

I, C. Chan Sahib, shall hereinforth be known as C. Abdul Azeez.

C. CHAN SAHIB.

Madras, 13th July 1933.

I, Chigurupati Anantha Padmanabha Sarma, shall hereinforth be known as Addada Anantha Padmanabha Sarma.

Nellore, 8-7-33. C. A. PADMANABHA SARMA.

INSOLVENCY NOTICES.

No. 21 of 1933, DISTRICT MUNSIF'S COURT, BAPATLA.

Sankuru Fatchruddi—*Petitioner.*
Utukuri Jamandoss and others—*Respondents.*

TAKE notice that the petitioner S. Fatchruddi has filed this petition to adjudicate him an insolvent and the said petition has been posted for counter and objections if any to 6th August 1933

R. SUBRAMANYA SASTRI,
Vakil for Petitioner.

Bapatla, 10th July 1933.

No. 28 of 1933, DISTRICT MUNSIF'S COURT, BEZWADA.

Rajula Veerabhadrayya—*Petitioner.*
Tallapragada Hanumantha Rao and others—*Respondents.*

THE petitioner has filed that petition to adjudge him an insolvent and the petition stands posted to 3rd August 1933. Any person objecting to the same may state his objections on that date.

D. SESHADRI SASTRI,
Vakil for the Petitioner.

Bezwada, 11th July 1933.

No. 8 of 1933. District Munsif's Court, Tenali.

M. Ayyamal Tatin Beg Sahib—*Petitioner.*

A. Venkataiya, Official Receiver in O.S. No. 81 of 1931, Sub Court, Tenali, and others—*Respondents.*

The petitioner has filed an insolvency petition to be adjudged insolvent and the same is posted for appearance of respondents to 17th August 1933. The respondents may appear by pleader or otherwise. Else the matter will be decided ex parte.

P. L. NARAYANA,
Vakil for Petitioner.

Tenali, 16th July 1933.

IN THE HIGH COURT OF JUDICATURE AT MADRAS.

ORDINARY ORIGINAL CIVIL JURISDICTION.

O.P. No. 142 of 1933

[In the matter of the Indian Companies Act VII of 1913 and in the matter of the Sri Chidambara Vilasa, Limited.]

M. Sundaramattar—*Petitioner.*

R.M. M. AP. Vairavan Chettiar—*Respondent.*

Notice is hereby given that a petition for the winding up of the abovenamed company subject to the supervision of the High Court of Judicature at Madras was on the 4th day of April 1933 presented to the High Court of Judicature at Madras by the said M. Sundaramattar, a shareholder of the company. And that the said petition is directed to be heard on the 27th day of July 1933 and any creditor or contributory of the said company desirous to oppose the making of an order for the winding up of the said company under the above Acts, should appear at the time of hearing by himself or his counsel or vakil for that purpose and a copy of the petition will be furnished to any creditor or contributory of the said company requiring the same by the undersigned, on payment of the regulated charge for the same.

K. S. SANKARA AIYAR,
Advocate for Petitioner.

Madras, 17th July 1933.

GOVERNMENT OF COCHIN

NOTIFICATION.

No. P.W. 2-1644/33, dated Ernakulam, the 15th of July 1933

COCHIN GOVERNMENT LOAN 1943-53.

[Free of Income Tax in the State.]

The Government of Cochin invite subscriptions for an issue of 5 per cent loan of 1943-53. The issue will be open for subscription from 1st August 1933 to 30th September 1933, provided that the Government reserve the option to close the issue without notice, at such as the total face value of the loan subscribed for, amounts to Rs. 50 lakhs including the 25 lakhs specified below. Out of the 50 lakhs Rs. 25 lakhs have already been subscribed from the Personal Deposit Accounts under the control of the Government and therefore the net amount available for public subscription is only Rs. 25 lakhs. The issue will be free of income-tax in the State throughout their currency; but the interest on the loan will be taken into account in determining the rate at which the tax will be levied on other income. A sinking fund will be formed for the repayment of the loan.

2. *Object of loan.*—The loan will be used entirely for financing the conversion of the existing State railway in metre gauge to broad gauge and the improvements necessary to convert Cochin Harbour into a first class port.

3. *Date of repayment.*—The loan will be repaid at par on the 1st of October 1953; but the Government reserve to themselves the right to repay the loan or any part of it, at par, on or after the 1st of October 1943, on giving six months' notice in the *Cochin Government Gazette*.

4. *Issue price.*—The issue price will be Rs. 100 for every Rs. 100 of the loan applied for.

5. *Interest.*—(a) The loan will bear interest at the rate of 5 per cent per annum from the 1st of October 1933. Interest will be payable half yearly on the 1st of October and the 1st of April at any of the treasuries in Cochin State or any of the branches of the National Bank of India, Limited, in India.

(b) Advance interest from the date of application to 30th September 1933 inclusive will be paid at the time of issue of the securities, at the rate of 5 per cent per annum on the nominal value of the loan subscribed for.

6. *Form of Securities.*—The securities will be issued in the form of

(i) *Stock.*—The applicant under which will be given stock certificates, or

(ii) Promissory notes.

If no preference is stated by the applicants, the securities will be issued in the form of Promissory notes.

7. *Denomination of securities.*—(i) promissory notes will be issued in the following denominations:—

Rs. 100, 500, 1,000, 5,000, 10,000, 25,000, 50,000 and 1,00,000.

(ii) Stock Certificates will be issued for any multiple of Rs. 100.

8. *Receipt of subscriptions.*—Subscriptions will be received at the following offices:—

(a) Any of the Treasuries in the Cochin State.

(b) The National Bank of India, Limited, Cochin.

(c) The Indian Bank Limited Cochin.

(d) The branches of the Imperial Bank of India at Cochin and Trichur.

9. *Form of application.*—Applications may be in the form attached (which will be supplied on requisition), or in any other form which states clearly the amount and the description of the securities desired the full name and address of the applicant, the amount of cash or cheques tendered and the treasury or the particular branch of the National Bank of India, Limited, in India at which payment of interest is desired.

SUPPLEMENTARY PROVISIONS

10. Cheques should be drawn in favour of the officer to whom the application is presented. The securities will, in this case, be issued only after the cheques are realized and on surrender of temporary receipts issued in acknowledgment of applications.

11. Brokerage will be paid at the rate of 1/8 per cent to recognized brokers and the branches of the Imperial Bank of India, Limited, at Cochin and Trichur, the National Bank of India, Limited, Cochin and the Indian Bank, Limited Cochin, on applications for the loan bearing their stamp.

12. Government contractors and others, who have to deposit earnest, tender or security money to Government are permitted to deposit such amounts in these securities instead of in cash.

13. Detailed instructions in dealing with these securities will appear in the memorandum of instructions to issue.

(Issued by Command of His Highness the Maharaja.)

T. V. KASTURI RANGA AYYAR,
Officiating Diwan of Cochin.

Office of the Diwan of Cochin,
Public Works Department,
28th July 1933.

FORM OF APPLICATION TO THE COCHIN GOVERNMENT FIVE PER CENT LOAN 1943-53

I/we ——— herewith tender subscription for Rs. ——— (Rupees ——— only) plus Rs. ——— as interest thereon, the total amount of cheque for Rs. ——— drawn on ——— and request that 5 per cent loan 1943-53 be issued to me/us in the form of stock certificates/promissory notes of the following denominations, interest being payable at ———

Signature.— Applicant ———
Tenderer ———
(When applicant does not appear)

Serial number.	Denomination of the pieces.	Number of	Face value. Rs.	For use by the Imperial officer. Denomination and promissory note numbers issued.

Full name of subscriber ———

Full address ———

Father's or karnavan's name ———

Name of guardian ———

(If applicant is a minor, i.e., father, mother or legal guardian).

Station ———

Date ———

MADRAS: PRINTED AND PUBLISHED BY THE SUPERINTENDENT, GOVERNMENT PRESS.

Reg. No. L—M.



THE FORT ST. GEORGE GAZETTE

Published by Authority.

No. 13] MADRAS, TUESDAY EVENING, JULY 25, 1933. [Price, 3 as. 6 ps.

Part IV—Proceedings of the Madras Legislature

CONTENTS.

PAGE

Act No. XX of 1933—Madras Commercial Crops Markets ... 113

SUPPLEMENT:
Bill No. 9 of 1933—Madras Nurses and Midwives (Amendment)—Tamil, Telugu and Malayalam

Act of the Local Legislature of Madras

In pursuance of the provisions of sub-section (3) of section 81 of the Government of India Act, the following Act of the Local Legislature of Madras having been assented to by the Governor on the 30th March 1933 and by the Governor-General on the 10th June 1933, is hereby published for general information :—

ACT No. XX OF 1933.

An Act to provide for the better regulation of buying and selling of commercial crops and the establishment of markets for commercial crops, in the presidency of Madras.

WHEREAS it is expedient to provide for the better regulation of the buying and selling of commercial crops in the Presidency of Madras and for that purpose to establish markets and make rules for their proper administration;

IV 3

AND WHEREAS the previous sanction of the Governor-General has been obtained to the passing of this Act;

It is hereby enacted as follows:—

Short title and extent.

1. (1) This Act may be called the Madras Commercial Crops Markets Act, 1933

(2) It extends to the whole of the Presidency of Madras.

Definitions.

2. In this Act, unless there is anything repugnant in the subject or context,

(i) "commercial crop" means cotton, groundnut or tobacco;

(ii) "grower of a commercial crop" shall not include a dealer or broker in that crop although he may grow that crop. If a question arises as to whether any person is a grower of a commercial crop or not for the purposes of this Act, the decision of the Collector of the district in which the notified area is situated shall be final;

(iii) "local body" means the Corporation of Madras or a municipal council or a taluk board or a panchayat constituted under any enactment for the time being in force;

(iv) "notified area" means any area notified under section 4

(v) "prescribed" means prescribed by rules or by-laws made under this Act; and

(vi) "taluk board" means a taluk board constituted under the Madras Local Boards Act, 1920, and where in any part of a district there is no taluk board, the district board constituted under the said Act. Madras Act XIV 1920

Notification of intention of exercising control over purchase and sale of commercial crop in specified area.

3. The Local Government may, by notification in the *Fort St. George Gazette*, declare their intention of exercising control over the purchase and sale of such commercial crop or crops and in such area comprised in the district, as may be specified in the notification. Such notification shall state that any objections or suggestions which may be received by the Local Government, within a period to be specified in the notification, will be considered by them.

A copy of the notification shall be published in the prescribed manner

Declaration of notified area.

4. (1) After the expiry of the period specified in the notification under section 3 and after considering such objections and suggestions as may be received before such expiry, the Local Government may, by notification and in any other manner prescribed declare the area notified under section 3 or any portion thereof to be a notified area for the purposes of this Act in respect of the commercial crop or crops notified under section 3 or any of them. From the date of issue of such notification or from such later date as may be specified therein, no person shall within the notified area set up, establish or continue or allow to be continued any place for the purchase and sale of the commercial crop or crops so notified, except under a licence granted by the Local Government and except in accordance with the provisions of this Act, the rules and by laws made thereunder and the conditions specified in the licence.

Explanation.—A person shall not be deemed to set up, establish or continue or allow to be continued a place as a place for the purchase and sale of a commercial crop within the meaning of this section if he sells his own crop or if he purchases in quantities not exceeding those prescribed, any commercial crop for his private use.

(2) The Local Government may, on the report of the Collector of the district or of the market committee, and after such enquiry as they deem fit, cancel or suspend any licence granted under subsection (1).

Establishment of market committee.

5. The Local Government shall establish a market committee for every notified area. It shall be the duty of the market committee to enforce the provisions of this Act and the rules and by laws made thereunder in such notified area and when so required by the Local Government to establish a market therein providing for such facilities, as the Local Government may from time to time direct, in connexion with the purchase and sale of the commercial crop or crops concerned.

Constitution of committee.

6. (1) Every market committee shall consist of twelve members. Of these—

(i) five shall be persons elected from among themselves by the growers of the commercial crop or crops in such area as the Local Government may determine;

(ii) two shall be persons nominated by the Local Government;

(iii) one shall be a person elected—.

(*a*) by the councillors of the Corporation of Madras from among themselves, in case the notified area is the city of Madras,

(*b*) by the Members of the municipal council from among themselves, in case the notified area is a municipality,

(*c*) by the members of the taluk board from among themselves, in case the notified area is a non-panchayat area,

(*d*) by the members of the panchayat from among themselves, in case the notified area is a panchayat area, or

(*e*) by the members of all the local bodies concerned from among themselves, in case the notified area falls within the jurisdiction of more than one local body; and

(iv) four shall be persons elected by persons licensed under section 4.

(2) Every member shall hold office for a period of three years from the date of his election or nomination, as the case may be:

Provided that a member elected under clause (iii) of sub-section (1) shall cease to hold office as member if he ceases to be a member of the electorate by which he was elected.

(3) Every market committee shall elect one of its members to be its chairman.

Incorporation of committee.

7. Every market committee shall be a body corporate by such name as the Local Government may specify in the notification establishing it, shall have perpetual succession and a common seal, may sue and be sued in its corporate name, and shall be competent to acquire and hold property, both movable and immovable, to lease, sell or otherwise transfer any

movable or immovable property which may have become vested in or been acquired by it, and to contract and to do all other things necessary for the purposes for which it is established.

Sub-committees and joint committees and delegation of power.

8 The market committee may appoint one or more of its members to be a sub-committee or to a joint committee for the conduct of any work or to report on any matter, and may delegate to any one or more of its members such of its own powers or duties as it may think fit.

Appointment and salaries of officers and servants of market committee.

9. (1) Subject to such rules as may be made by the Local Government in this behalf, a market committee may employ such officers and servants as may be necessary for the management of the market, may pay such officers and servants such salaries as it may think fit and shall have power to control and punish them. The Committee may also provide for the payment to its officers and servants of such leave allowances, pensions, gratuities or compassionate allowances as it deems proper; and may contribute to any provident fund which may be established for the benefit of such officers and servants.

(2) The Committee shall in the case of any officer or servant of Government which it employs, pay Government such contribution towards the pension and leave allowances of such officer or servant as may be payable under the regulations in that behalf in force for the time being.

Execution of contracts.

10. (1) Every contract entered into by the market committee shall be in writing and shall be signed on behalf of the market committee by the chairman and two other members of the committee.

(2) No contract other than a contract executed as provided in sub-section (1) shall be binding on a market committee.

Levy of fees.

11. The market committee shall, subject to such rules as may be made in this behalf, levy fees on the commercial crop or crops bought and sold by licensees in the notified area.

Market Committee Fund.

12. (1) All moneys received by a market committee shall be paid into a fund to be called the 'Market Committee Fund.' All expenditure incurred by the market committee under or for the

purposes of this Act shall be defrayed out of the said fund; and any surplus remaining after such expenditure has been met shall be invested in such manner as may be prescribed by rules.

(2) (a) Every market committee shall out of its fund pay to the Local Government the cost of any special or additional staff employed by the Local Government in consultation with the committee for giving effect to the provisions of this Act in the notified area.

(b) The Local Government shall determine the cost of such special or additional staff and shall, where the staff is employed for the purposes of more than one market committee, apportion such cost among the committees concerned in such manner as they think fit. The decision of the Local Government determining the amount payable by any market committee shall be final.

Purposes for which the fund may be expended.

13. Subject to the provisions of section 12 the market committee fund shall be expended for the following purposes only—

(i) the acquisition of a site or sites for the market;

(ii) the maintenance and improvement of the market;

(iii) the construction and repair of buildings which are necessary for the purposes of such market and for the health, convenience and safety of the persons using it;

(iv) the provision and maintenance of standard weights and measures;

(v) the pay, pensions, leave allowances, gratuities, compassionate allowances and contributions towards leave allowances, pensions or provident fund of the officers and servants employed by the market committee;

(vi) the expenses of and incidental to elections;

(vii) the payment of interest on loans that may be raised for purposes of the market and the provision of a sinking fund in respect of such loans;

(viii) the collection and dissemination of information regarding all matters relating to crop statistics and marketing in respect of the commercial crop or crops concerned; and

(ix) propaganda in favour of agricultural improvement and thrift.

No trade allowance permissible except as prescribed by rules, or by-laws.

14. No trade allowance, other than an allowance prescribed by rules or by-laws made under this Act, shall be made or received in a notified area by any person in any transaction in respect of the commercial crop or crops concerned and no Civil Court shall, in any suit or proceeding arising out of any such transaction, have regard to any trade allowance not so prescribed.

Explanation.—Every deduction other than deductions on account of deviation from sample, when the purchase is made by sample, or of deviation from standard, when the purchase is made by reference to a known standard, or on account of difference between the actual weight of the sacking and the standard weight, or on account of the admixture of foreign matter, shall be regarded as a trade allowance for the purposes of this Act.

Power to borrow

15 (1) Every market committee may, with the previous sanction of the Local Government, raise the money required for carrying out the purposes for which it is established on the security of any property vested in and belonging to the market committee, and of any fees leviable by the market committee under this Act. The committee may, for the purpose of meeting the initial expenditure on lands, buildings and equipment required for establishing the market, obtain a loan from the Local Government.

(2) The conditions under which such money or loan shall be raised and the time within which the same shall be repayable shall be subject to the previous sanction of the Local Government.

Supersession of market committee.

16. (1) If, in their opinion, a market committee is not competent to perform or persistently makes default in performing the duties imposed on it by or under this Act, or abuses its powers, the Local Government may, by notification in the *Fort St. George Gazette*, supersede such committee:

Provided that before issuing a notification under this sub-section, the Local Government shall give a reasonable opportunity to the market committee for showing cause against the proposal and shall consider the explanations and objections, if any, of the market committee.

(2) Upon the publication of a notification under sub section (1) superseding a market committee, the following consequences shall ensue:—

(*a*) all the members as well as the chairman of the market committee shall, as from the date of such publication, be deemed to have vacated their offices;

(*b*) the Local Government may, at their discretion, by order, either constitute a new committee under section 5 or make such arrangements for the carrying out of the functions of the committee, as the Local Government may think fit; and

(*c*) all the assets vested in the committee shall, subject to all its liabilities vest in the Local Government.

(3) (*a*) If the Local Government make an order under clause (*b*) of sub-section (2), they shall transfer the assets and liabilities of the market committee, as on the date of such transfer, to the new committee constituted under section 5 or to the person or persons, if any, appointed for carrying out the functions of the committee, as the case may be

(*b*) If the Local Government do not make such an order, they shall transfer all the assets of the market committee which remain after the satisfaction of all its liabilities, to the local body within whose jurisdiction the market committee is situated, or if there is more than one such local body, to each of such bodies in such proportion as the Local Government may determine

(*c*) Any local body to which any assets have been transferred under clause (*b*) shall employ such assets for any object of public utility in the area within its jurisdiction.

Penalties.

17. Whoever contravenes the provisions of section 4 shall be punishable with fine which may extend to five hundred rupees, and in the case of a continuing contravention with a further fine which may

extend to one hundred rupees for every day during which the contravention is continued after conviction therefor.

Rules. 18 (1) The Local Government may, either generally or specially for any notified area or areas, make rules consistent with this Act for carrying out all or any of the purposes thereof.

(2) In particular and without prejudice to the generality of the foregoing power such rules may provide for or regulate—

(i) the election and nomination of members of a market committee, and the manner of election, the preparation and revision of lists of voters from time to time, and the payment of all expenditure in connexion with or incidental to such election,

(ii) the election of the chairman of a market committee and his term of office;

(iii) the filling of casual vacancies in the office of chairman or member of a market committee;

(iv) the maximum annual fees which may be levied by the market committee in respect of licences granted to traders under section 4 and on the commercial crop or crops bought and sold by them in the notified area, and the recovery of such fees;

(v) the issue by a market committee of licences to brokers, weighmen, measurers and surveyors, the form in which, and the conditions under which, such licences shall be issued or renewed, and the fees to be charged therefor;

(vi) the kind and description of the scales, weights and measures which alone may be used in transactions in the commercial crop or crops in a notified area;

(vii) the periodical inspection, verification and correction of all scales, weights and measures in use in a notified area;

(viii) the trade allowances which may be made or received by any person in any transaction in a commercial crop or crops in a notified area;

(ix) the provision of facilities for the settlement of any dispute between a buyer and seller of a commercial crop or their agents including disputes regarding the quality or weight of the article, the

allowances for wrappings, dirt or impurities or deductions from any cause;

(x) the prohibition of brokers from acting in any transaction on behalf of both the buyer and seller of a commercial crop;

(xi) the provision of accommodation for storing any commercial crops brought into the market;

(xii) the preparation of plans and estimates for works proposed to be constructed partly or wholly at the expense of the market committee, and the grant of sanction to such plans and estimates;

(xiii) the form in which the accounts of a market committee shall be kept, the audit and publication of such accounts, and the charges, if any, to be made for such audit;

(xiv) the preparation and submission for sanction of an annual budget and the reports and returns to be furnished by a market committee; and

(xv) the investment and disposal of the surplus funds of a market committee

(3) Any rule made under this section may provide that any contravention thereof or of any of the conditions of any licence issued or renewed thereunder shall be punishable with fine which may extend to two hundred rupees

(4) (*a*) The power to make rules conferred by this section is subject to the condition of the rules being made after previous publication.

(*b*) All rules made under this section shall be published in the *Fort St. George Gazette* and on such publication shall have effect as if enacted in this Act

(*c*) All such rules shall be laid on the table of the Legislative Council.

By-laws.

19. (1) Subject to any rules made by the Local Government under section 18 and with the previous sanction of the Collector of the district, a market committee may in respect of the market under its management make by-laws for the regulation of the business and the conditions of trading therein.

(2) Any by law made under this section may provide that contravention thereof shall be punishable with fine which may extend to fifty rupees

Trial of offences.

20. (1) No offence made punishable by this Act or any rule or by-law made thereunder shall be tried by a court inferior to that of a Presidency Magistrate or a Magistrate of the first class.

(2) Prosecutions under this Act may be instituted by any person duly authorized in writing by the market committee in this behalf.

(3) All fines recovered from an offender shall be credited to provincial revenues and a grant equivalent to such fines shall be paid to the market committee.

Recovery of sums due to Government from market committee

21. All sums due from a market committee to the Local Government may be recovered in the same manner as arrears of land revenue.

Delegation of Collector's powers.

22 With the previous sanction of the Local Government which may be accorded by general or special order, the Collector of the district may, by an order in writing, delegate to any revenue officer not below the rank of a tahsildar all or any of his powers or duties under this Act or the rules framed thereunder.

(By order of His Excellency the Governor)

V. N. VISWANATHA RAO,
Secretary to Govt., Law (Legislative) Dept

MADRAS : PRINTED AND PUBLISHED BY THE SUPERINTENDENT GOVERNMENT PRESS.

Reg. No. 1-M.



ഫോർട്ട് സെൻറ് ജോർജ് ഗസറ്റ്

IV-ാം ഭാഗത്തോടുള്ള സപ്ലിമെൻറ്

SUPPLEMENT TO PART IV.—FORT ST. GEORGE GAZETTE

[വാല്യം 18] JULY 25, 1933 [Price, 1 a. 9 p.

കലിംഗി: ചൊവ്വാഴ്ച ഉത്രാടത്തിനം, 1933 ജൂലായി 25-ാനം.

മദിരാശി ഗവൺമെണ്ട് ബിൽ.

BILL OF THE GOVERNMENT OF MADRAS.

നിയമങ്ങളും നടപടിക്രമങ്ങളും ഉണ്ടാക്കുവാനുള്ള ഫോർട്ട് സെൻറ് ജോർജ് ഗവർണരുടെ സമക്ഷം കൊണ്ടുവരപ്പെടുന്ന ബിൽ.

മദിരാശി നിയമനിർമ്മാണ സഭാ കട്ടളകളിലെ 18-ാം വകുപ്രകാരം താഴെ കാണുന്ന ബിൽ ഉദ്ദേശകാരണങ്ങളോടുകൂടെ വിവരണാർത്ഥമായി എല്ലാവരുടെ അറിവിലേക്കായി പ്രസിദ്ധപ്പെടുത്തിയിരിക്കുന്നു :—

BILL No. 5 OF 1933.

1933 ലെ 5-ാം നമ്പർ ബിൽ.

A BILL TO AMEND THE MADRAS NURSES AND MIDWIVES ACT, 1926, FOR CERTAIN PURPOSES.

നഴ്സുകളെയും വയറാട്ടികളെയും സംബന്ധിച്ചുള്ള 1926 ലെ മദിരാശി ആക്ട് ചില കാര്യങ്ങൾക്കായി ഭേദപ്പെടുത്തുന്നതിനുള്ള ഒരു ബിൽ.

നഴ്സുകളെയും വയറാട്ടികളെയും സംബന്ധിച്ചുള്ള 1926 ലെ 1933 ലെ മദിരാശി ആക്ട് ഇതിൽ ഇനിപ്പറയുന്ന വിധം കാണുന്ന കാര്യങ്ങൾക്കായി ഭേദപ്പെടുത്തുന്നതും ആയതായിരിക്കയാലും ഈ ആക്ട് താഴെ

പ്പെടുത്തുന്നതിനും ഗവൺമെന്റ് ജനങ്ങളെ ഉൽപ്പാദിയ്ക്കുന്ന സമയം വർദ്ധിച്ചിരിക്കയാലും, ഇതിനാൽ താഴെ പറയുന്നപ്രകാരം നിയമിച്ചിരിക്കുന്നു :—

ചുരുക്കപ്പേരും പ്രാരംഭവും.

1. (1) ഈ ആക്ടിനു നൽസുകളുടെയും വയറാട്ടികളുടെയും സംബന്ധിച്ച 1933 ലെ മതിരാശി (ടേരോശി) ആക്ട് എന്നു പേർ പറയാം.

(2) നിർദ്ദേശം ഗവൺമെന്റ് ഗസറ്റിൽ പ്രസിദ്ധീകരിയ്ക്കുന്ന തീയതിക്കു 2 - ാം വകുപ്പിലെ (i) എന്ന ഖണ്ഡം (b) എന്ന ഉപഖണ്ഡം പ്രബലമായിവരുന്നതാകുന്നു, ഈ ആക്ടിലെ മറ്റുള്ള നിബന്ധനകൾ ഉടനെ പ്രബലമായിവരുന്നതുമാകുന്നു.

1934ലെ 8-ാം നമ്പരായ ചട്ടത്തിലെ 2-ാം വകുപ്പ് ഭേദഗതിചെയ്തു.

2. നൽസുകളുടെയും വയറാട്ടികളുടെയും സംബന്ധിച്ചുള്ള 1933 ലെ മതിരാശി ആക്ടിലെ 3 - ാം വകുപ്പിൽ—

(i). (1) എന്ന ഉപവകുപ്പിൽ

(a).—(b), (c), (d), (e), (f), (g), (h) എന്ന ഖണ്ഡങ്ങൾക്കു പകരവും (c), (d), (e), (f), (g), (h), (k) എന്ന ഖണ്ഡങ്ങൾക്കു തൊട്ടുമുമ്പായി കാണുന്നതുമായ (b) എന്ന ഖണ്ഡമായി ചേർക്കുകയും അതായത് :—

" (b) പണ്ടിങ് ഹൌസ് വ്യവഹാരങ്ങൾ, മതിരാശി ; "

(b) അടിയിലെ വീണ്ടും അക്ഷരമിട്ട (f) എന്ന ഖണ്ഡത്തിനു " രജിസ്റ്റർ ചെയ്ത ഓരോ വൈദ്യുതി—അവയിൽ ഒരു വൈദ്യുതി ഒരു സ്റ്റേ ആയിരിയ്ക്കണം " എന്ന വാക്കുകൾക്കു പകരം " രജിസ്റ്റർ ചെയ്ത ഒരു വൈദ്യുതി " എന്ന വാക്കുകൾ ചേർക്കുകയും,

(c) * * * * *

(d) അടിയിലെ വീണ്ടും അക്ഷരമിട്ട (k) എന്ന ഖണ്ഡത്തിനു മുമ്പായി താഴെ കാണുന്ന ഖണ്ഡങ്ങൾ ചേർക്കുകയും, അതായത് :—

" (i) ഇന്ത്യയിലെ പരിശീലനം ചെയ്ത നൽസുകളുടെ സംഘത്തിൽ നിയമിയ്ക്കപ്പെട്ട ഒരു അംഗവും,

(ii) ഇന്ത്യയിലെ ക്രിസ്ത്യൻ മെഡിക്കൽ സംഘത്തിന്റെ (തലക്കെ ഇന്ത്യയിലെ ശാഖയുടെ) സഹായക സംഘമായ നഴ്സു കളുടെ സംഘത്തിൽ നിയമിക്കപ്പെട്ട നഴ്സുമാർ,"

(ബ) ഇതിലെ ക്ലൂസ് പിടികളയണം.

(iii) (2) എന്ന ഉപവകുപ്പിൽ "എന്നാൽ (1) എന്ന ഉപവകുപ്പിലെ ക്ലൂസ്പ്രകാരം നിയമിക്കുന്ന അംഗങ്ങൾ ഈ ആക്ട് തുടങ്ങിയതു മുതൽ നാല് കൊല്ലം കഴിയുന്നതു വരെ ഉദ്യോഗത്തിൽ നിന്നൊഴിവാകുന്നു" എന്ന വാക്കുകൾ പിടികളയണം.

ഉദ്ദേശകാരണങ്ങളുടെ വിവരണം.

നഴ്സുകളുടെയും വയറാടിലെയും സംഘടിപ്പിച്ചുള്ള 1926 ലെ മതിനാരി ആക്ട്പ്രകാരം എടുപ്പിട്ടുത്തിയ മതിനാരിയിലെ നഴ്സു കളുടെയും വയറാടികളുടെയും സഭ, നഴ്സ് രജിസ്റ്റർ ചെയ്യുന്നയാൾ മുഖേനയോ പ്രതിനിധികരിക്കുന്നതാണെന്നും, സ്ത്രീ രോഗങ്ങളും പ്രസവശുശ്രൂഷയും ശിശു സംരക്ഷണവും സംബന്ധിച്ച പരിശീലനം കൂടുതൽ നടത്തുകയും മേല്പറഞ്ഞതും ചെയ്യുകയും ചെയ്യുന്നതിനുള്ള ഉത്തരവാദിത്വം കൗൺസിലിനുണ്ടെന്നും സോപ്പ് ഡിപ്പാർട്ട്മെന്റിനെ ഈ സഭയിൽ പ്രാതിനിധ്യം നല്കുവാൻ തീരുമാനിച്ചും ഈ സഭയുടെ ഘടനയെ ദേഭപ്പെടുത്തണമെന്നുള്ളതാണ് ഈ ബില്ലിന്റെ ഉദ്ദേശ്യം. ഇതനുസരിച്ചു ആക്ടിലെ 3 - ാം വകുപ്പിൽ വന്നുചേരുവാൻ ആലോചിച്ചിരിക്കുന്ന ഭേദഗതികളും, ചില ശിക്ഷണം ചെയ്യ നഴ്സുകളുടെ സംഘങ്ങൾക്ക് ഈ സഭയിലേക്കു നാമനിർദ്ദേശത്തെ നിയമിക്കാനും, ഇന്ത്യയിലെ ക്രിസ്ത്യൻ മെഡിക്കൽ സംഘത്തിന്റെ(തലക്കെ ഇന്ത്യയിലെ ശാഖയുടെ) സഹായകസംഘമായ നഴ്സുകളുടെ സംഘത്തിനു വേറൊരു അംഗത്തെ നിയമിക്കാനും, അതുപോലെ തന്നെ മതിനാരി മെഡിക്കൽ സഭയിലേക്കുണ്ടെ നിയമിക്കാവുന്ന അംഗങ്ങളുടെ എണ്ണം രണ്ടിൽനിന്നു നാലാക്കി കൂടുപ്പോരുവാനും വേണ്ടി ഭേദഗതി ചെയ്യുന്നു. ചെങ്കിലും ഹൈന്ദവ സ്ത്രീകളുടെ തൊഴിലുദ്യോഗങ്ങളും നഴ്സുകളുടെയും വയറാടികളുടെയും സഭയിൽ തന്നെ അംഗമാകുന്നതിനും നിലസ്ഥാനപ്പെടുത്തിട്ടുണ്ട്.

മറുതിയായിട്ടുപ്രയുള്ള മേലിൽ പ്രയോഗത്തിൽ വരാനുള്ള, ആയ ആക്ടിലെ ചില നിബന്ധനകൾ, അതായതു സഭാംഗങ്ങളുടെ

നടത്തേ ഗവൺമെന്റ് ആ സഭയിലോ അംഗങ്ങളെ നിയമനം ചെയ്യുന്നതിനെ സംബന്ധിച്ച് 3 - ാം വകുപ്പിലെ (1) എന്ന ഉപ വകുപ്പിലുള്ള ക്ലൂസും, അതിനെ നിയമിച്ച അംഗങ്ങളുടെ ഉദ്യോഗ കാലാവധിയെ സംബന്ധിക്കുന്നതിനും ആ വകുപ്പിലെ (2)-ാമെ ഉപവകുപ്പും വിട്ടുകളവാനായി ഈ ആവശ്യം ഉപയോഗപ്പെടുത്തുകയും ചെയ്തിരിക്കുന്നു.

1933 മെയ് 23-നാം.

എം. ഇസ്മായിൽ.

പി. എൻ. വിശ്വനാഥ റാവു,
ഗവർമെന്റ് സെക്രട്ടറി
(ലോക്കൽ സെൽഫ് ഡിപ്പാർട്ടുമെന്റ്).

(A true translation)

P. V. KURUVILA,
Malayalam Translator to Government.

MADRAS: PRINTED AND PUBLISHED BY THE SUPERINTENDENT, GOVERNMENT PRESS.